

DELIMITATION

of PARLIAMENTARY & ASSEMBLY
CONSTITUENCIES of
STATE OF ASSAM



भारत निर्वाचन आयोग
Election Commission of India





DELIMITATION

of

PARLIAMENTARY & ASSEMBLY

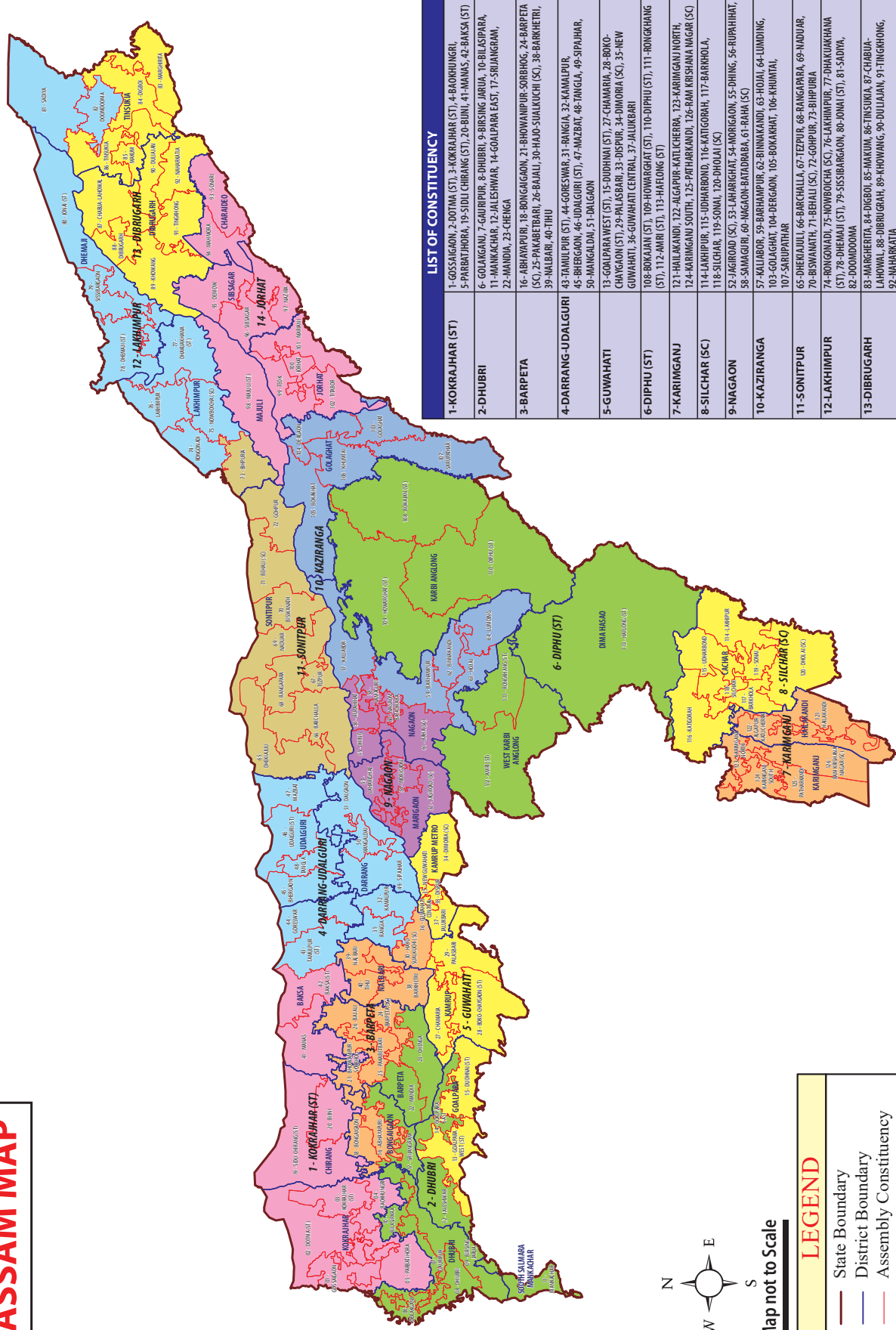
CONSTITUENCIES of

STATE OF ASSAM



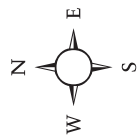
भारत निर्वाचन आयोग
Election Commission of India

ASSAM MAP



LIST OF CONSTITUENCY

1-KOKRAJHAR (ST)	1-GOSSAIGONJ, 2-DOTMA (ST), 3-KOKRAJHAR (ST), 4-BORJHANGRI, 5-PANBITHORNA, 19-SIDI CHIRANG (ST), 20-BURI, 41-MAHSA, 42-BAKSA (ST)
2-DHUBRI	6-GOLAGUJ, 7-GAURIPUR, 8-DHUBRI, 9-BIRSING JARUA, 10-BILASPARA, 11-MANKACHAR, 12-JALESRWAR, 14-GOALPARA EAST, 17-SRIJANGRAM, 22-MANDA, 23-CHENGA
3-BARPETA	16-ABHAYAPURI, 18-BHOWANIPUR-SORBHOG, 24-BARPETA (SC), 25-PANABETBARI, 26-BALAI, 30-HAJI-SULKUCHI (SC), 38-BARKHETRI, 39-MALBAR, 40-THRU
4-DARRANG-UDALGURI	43-TAMULPUR (ST), 44-GORESWAR, 31-RANGIA, 32-KAMALPUR, 45-BHERGAON, 46-UDALGURI (ST), 47-MAZBAT, 48-TANGLA, 49-SPAHAR, 50-MANGALDAL, 51-DALGAON
5-GUWAHATI	13-GOALPARA WEST (ST), 15-DUDHAI (ST), 27-CHAMARIA, 28-BOKO-CHAYGAON (ST), 29-PALASBARI, 33-DISPUI, 34-DIMORIA (SC), 35-NEW GUWAHATI, 36-GUWAHATI CENTRAL, 37-JALUKBARI
6-DIPHU (ST)	108-BOKAJAN (ST), 109-HOWRAGHAT (ST), 110-DIPHU (ST), 111-RONGGHANG (ST), 112-AMRI (ST), 113-HAFONG (ST)
7-KARIMGANJ	121-HAILAKANDI, 122-ALGAPUR-KATLICHERRA, 123-KARIMGANJ NORTH, 124-KARIMGANJ SOUTH, 125-PATHKANDI, 126-RAM KRISHANA NAGAR (SC)
8-SILCHAR (SC)	114-LAKHIPUR, 115-UDHARBOND, 116-KATIGORAH, 117-BARKHOLA, 118-SILCHAR, 119-SONAI, 120-DHOLAI (SC)
9-NAGAON	52-JINGROD (SC), 53-UNHARGHAT, 54-MORGAON, 55-DHING, 56-RUPHAIHAT, 58-SAMAGURI, 60-NAGAON-BAIDARHA, 61-RAHA (SC)
10-KAZIRANGA	57-KALIBOR, 59-BARHAMPUR, 62-BINNAKANDI, 65-HOAI, 64-LUNDING, 103-GOLAAGHAT, 104-DERGAON, 105-BOKAKHAT, 106-KHUMTAL, 107-SARUPATHAR
11-SONITPUR	65-DHEHAJULI, 66-BARCHALLA, 67-TEZPUR, 68-RANGAPARA, 69-NADUR, 70-BISWANATH, 71-BEHALI (SC), 72-GOHPUR, 73-BHUPURIA
12-LAKHIMPUR	74-RONGGAH, 75-NOVBOGHA (SC), 76-LAKHIPUR, 77-DHAKUKHANA (ST), 78-DHEMAJI (ST), 79-SISSIBANGONJ, 80-JONAI (ST), 81-SADHA, 82-DOODHIDUHA
13-DIBRUGARH	83-MARGHERITA, 84-DIGBOI, 85-MAKUM, 86-TINSUKIA, 87-CHABUA-LAHOVAL, 88-DIBRUGARH, 89-KHOWANG, 90-DULAJAN, 91-TINGKONG, 92-MAHARKATA
14-JORHAT	93-SONARI, 94-MAHMORA, 95-DEMOW, 96-SIBSAGAR, 97-NAZIRA, 98-MAJULI (ST), 99-TEOK, 100-JORHAT, 101-MARIANI, 102-TITABOR



Map not to Scale

LEGEND

- State Boundary
- District Boundary
- Assembly Constituency
- Parliamentary Constituency

राजीव कुमार
भारत के मुख्य निर्वाचन आयुक्त

Rajiv Kumar

Chief Election Commissioner of India



भारत निर्वाचन आयोग
Election Commission of India



PREFACE

Delimitation is not one of the originally assigned responsibilities for the Election Commission of India under Part XV of the Constitution. The task of undertaking a delimitation exercise in the State of Assam devolved on the ECI through the enablement of the Article 82, read with Section 8A, introduced in the RP Act, 1950 in 2008, to deal with the special circumstances in the States of Arunachal Pradesh, Assam, Manipur and Nagaland. The procedural framework of the exercise is thus contained in the triangularity of the Constitution of the India, R P Act, 1950 and the Delimitation Act, 2002.

Professionally and morally, this unusual assignment with regard to Assam, enabled this particular Commission to delve into what till now was taken as a starting point, meaning, that the usual Commission work covered steps subsequent to the Delimitation exercise. This, thus, to the team of officers and, for the Election Commissioners themselves, was an unusual hands-on experience to directly understand one of the crucial benchmarks of the ECI's claim of 'electoral integrity', namely, allocation or/ and delimitation of constituencies.

The assignment of this responsibility in special circumstances of the North East essentially means invoking the credibility of the ECI by the Parliament to complete a task, which in the case of Assam, was initiated by the Fourth Delimitation Commission in the year 2002 but could not be completed due to issues of peace and public order. In the

भारत निर्वाचन आयोग, निर्वाचन सदन, अशोक रोड, नई दिल्ली-110001.
Election Commission of India, Nirvachan Sadan, Ashoka Road, New Delhi-110001.
ई-मेल/E-mail: cec@eci.gov.in, दूरभाष/Telephone : 011-23052132 / 23052134
फैक्स/Fax: 011-23052249, वेबसाइट/ Website : www.eci.gov.in

choice of ECI lies embedded a guarantee of transparency and impartiality in this vital starting point of electoral democracy.

While the legal framework is laid down in the Delimitation Act, 2002 as well as Section 8A of the R P Act, 1950, the actual experience of conducting this exercise was a professional and personal journey for all of us in understanding Assam, which in itself, is a representative microcosm of India at large. It has the diversity of physical features, ethnicity, religion, challenges of backwardness, aspects of international borders, inter-state boundary legacies, youthful aspirational population and above all a rising economic profile. The peculiar geo-landscape of the State presented unique issues arising due to enthusiasm and political aspirations across the state on one hand, and on the other hand the sometimes competing political, geographical and cultural factors of different regions like Bodoland, Autonomous hill districts, Barak valley, Upper Assam, Lower Assam and Northern and Central Assam; the vast differences in population density between districts ranging from 38 persons per square km in Dima Hasao district to 1096 persons per square km in Kamrup (Metropolitan) district; existence of regions having extremely difficult intra-district connectivity due to the geographical barriers etc. Thus, it manifested a textbook challenge to any delimitation exercise i.e. of balancing the 'representativeness' principle with divergent interests of the voters.

In the first glance, framework of delimitation appears to be nearly mathematical, as proportionality and relationship with population growth, is one of the most recognizable parts of this matrix. However, when the exercise unfolded, the aspirations and anxiety in all population groups, in particular the SC/ST, ethnic, and sub regional, manifested itself in terms of large number of representations and actual participation in public hearings, which were conducted twice by the Commission.

If a single principle for credibility of the exercise is to be identified as its core, I have no hesitation in selecting Commission's approach of full public disclosure and widest possible consultations. Departing from the tradition of consulting people after publication of draft, we decided to have public sittings in Guwahati prior to the draft publication. Approximately 1000 persons attended the meetings of the Commission in March 23, voicing their suggestions/ objections orally and through memoranda. We were happy to witness such a large participation of the people and their entusisam in the delimitation exercise. The interaction with public was thought-provoking and the Commission

benefitted from it. Relying on those feedbacks, the draft publication was done on 20th June 2023. In response to the draft proposal, more than 1200 representations were received giving suggestions/ objections to the draft proposal. Subsequent to draft publication, the Commission held further meetings at Guwahati in July 23, which were attended by more than 6000 persons.

The outcome document, that is, the final order, will clearly reflect the agility and flexibility and the openness the Commission adopted in accounting for this vast multitude of representations and absorbing it, to the extent feasible, in the static part of the delimitation exercise laid down by law, i.e. population, existing administrative district, rate of growth, the constitutional guarantees for the SC/ST representation, the principles of historicity of areas and communities, geographical continuity, and other such well understood principles of delimitation worldwide, which were in play.

The enormity of the technical part of this process can be gauged from the sheer volume and complexity of the databases that were required to understand the existing circumstance. Those range from maps, population figures, geographical and administrative conditions, accounting of factors like contiguity, geographical area, connectivity, means of communication, public convenience around which the various representations also found anchor. The rich and diverse history, culture and multi-ethnicity of Assam found expression in the interactions with the public.


The challenge for the ECI, then, was in finding the balance between the technical parameters and people's aspirations and anxieties. The competing claims to equitable exercise of democratic rights by populations living in inequitable conditions, besides other aspects, were well articulated on behalf of all the diverse areas of the State by representatives of the political parties, social organizations and individuals. Their eagerness, sincerity and commitment demonstrate their unequivocal support in upholding the democratic values, cherished by the people of largest democracy in the world. Thus, the process of public consultations provided profound insights to the Commission which went beyond the published literature and indeed the Government records and, therefore, my unhesitating thanks to leaders of political parties, public representatives, local groups, civil society organisations, students and indeed the people at large, for coming forward.

The Election Commission has taken the decision that an assembly constituency shall not extend to more than one district. No Assembly Constituency shall extend to more than one parliamentary constituency. Each parliamentary constituency in the State was thus kept as an integral multiple of the assembly constituencies. Seats were reserved for the Scheduled Castes and Scheduled Tribes in proportion to their population to the total population of the State. Total number of Assembly Constituencies reserved for SCs increased from 8 to 9, while for STs it increased from 16 to 19.

The Commission's mandate has been carried out and the final order is passed and published. I must now acknowledge the tremendous work done by Shri. Hirdesh Kumar, Deputy Election Commissioner who worked tirelessly and with total devotion. I also acknowledge the team headed by Shri. Hirdesh Kumar, IAS, Deputy Election Commissioner i.e., Shri. Ashwani Kumar Mohal, the Secretary, Shri. Brejesh Kumar, the Under Secretary, Shri Shakti Sharma, the Section Officer, Shri. Vasdev Arora, Consultant (Delimitation) and the staff of Delimitation Division deputed by the Election Commission for this purpose. Thanks are also due to Shri. Anurag Goel, IAS, CEO Assam, Shri. Debajit Baruah, ACS, Additional CEO, Assam, Shri. Lakhinandan Saharia, Jt. CEO Assam, Shri Anil Salgotra, JKAS, Joint CEO J&K and Shri. Mayuram Barooah, Consultant in the office of CEO Assam, who rendered valuable assistance to the Commission.

Finally and most importantly, I must thank the Hon'ble Election Commissioners, Shri. Anup Chandra Pandey and Shri. Arun Goel. It was not possible to complete this colossal task without their in depth understanding.

To conclude, I must thank the people of the State of Assam for their participation in this historic exercise with great enthusiasm. Some of their suggestions which appeared to be relevant and good to the Commission were acted upon. This entire exercise of Delimitation of Parliamentary and Assembly Constituencies is dedicated to the people of Assam.


11/08/2023
(Rajiv Kumar)

अनूप चन्द्र पाण्डेय

भारत के निर्वाचन आयुक्त

Anup Chandra Pandey

Election Commissioner of India



Message



भारत निर्वाचन आयोग
Election Commission of India

Delimitation is a very important exercise in any democracy because it manifests changes in population over time through periodic readjustment of territorial constituencies for the purpose of elections. The current exercise under Section 8 A of the R. P. Act, 1950, has been done for all Assembly and Parliamentary Constituencies for the State of Assam on the basis of 2001 census as provided in Article 82 and Article 170 of the Constitution. The last exercise of delimitation in the State of Assam was conducted in 1976 which was based on the 1971 census. Thereafter, in the 2001 census, population of Assam has more than doubled over the 1971 census population. Due to this, the constituencies as set in the 1976 Delimitation need to be readjusted. Moreover, since the last delimitation, the number of districts in the State of Assam has increased from 10 to 31 and hence many of the present Assembly Constituencies cut across district boundaries.

Article 82 and Article 170 of the Constitution have laid down that the number of seats in the Legislative Assembly of each State and the allocation of seats in the House of People to the States shall not be altered until the first census taken after 2026 has been published. Accordingly, the number of seats in the Legislative Assembly and House of People in the State of Assam have been retained as 126 and 14 respectively.

The Procedure for the delimitation process has been followed as laid down in Section 8 A of the R. P. Act 1950 and Section 9 (1) (c) and (d) of the Delimitation Act, 2002. The Delimitation exercise has been carried on based on 2001 census population. The Commission has also considered factors such as physical features, existing boundaries of administrative units, means of communication, public convenience, and contiguity of areas. All constituencies as far as practicable are geographically compact areas. Each parliamentary constituency in the State has

निर्वाचन सदन, अशोक रोड, नई दिल्ली- 110 001

Nirvachan Sadan, Ashoka Road, New Delhi 110 001

दूरभाष / Tel: 011 -23052138, 011-23052137, ई-मेल / E-mail: ecacp@eci.gov.in, वेबसाइट / Website: www.eci.gov.in

been kept as an integral multiple of the assembly constituencies comprised therein. No assembly constituency extends to more than one parliamentary constituency.

The allocation of seats for the SCs and STs has been worked out separately both for the assembly and parliamentary constituencies, on the basis of 2001 Census, subject to the provisions of section 8 A (4) of the Representation of People Act, 1950. Constituencies in which seats are reserved for Scheduled Castes and Scheduled Tribes, as far as practicable are located in areas where the proportion of their population to the total is the largest.

The Commission also took note of Clause (6) of Article 332 of the Constitution, which stipulates that “ for elections to the Legislative Assembly of the State of Assam, the representation of the Scheduled Tribes and non- Scheduled Tribes in the constituencies included in the Bodoland Territorial Areas District, so notified, and existing prior to the constitution of the Bodoland Territorial Areas District, shall be maintained” and “No person who is not a member of a Scheduled Tribe of any autonomous districts of the State of Assam shall be eligible for election to the Legislative Assembly of the State from any constituency of that district”.

The entire process of delimitation in Assam has been done in a transparent manner through wide consultations with all the stakeholders. The Commission visited Assam from March 26-28, 2023 and held interactions with political parties, public representatives, civil society groups, social organisations, members of public and officers of State Administration including Chief Electoral Officer, Deputy Commissioners/District Election Officers of all Districts. Representations from 11 political parties and 71 other organisations were received and considered. Statistical data and maps showing all administrative units viz. Districts, Development Blocks, Panchayats, VDCs, villages and wards were sought from the Districts through Chief Electoral Officer, Assam. A working paper comprising 7 papers was prepared incorporating all the above inputs. Draft proposal was prepared based on this working paper. This draft proposal was published in official Gazette on June 20, 2023 as Order No 1. It was widely publicised. Suggestions and objections from all stakeholders were invited till July 11, 2023. The Commission again visited Assam and held public hearings from July 19-21, 2023. More than 1200 representations from 31 districts were received. More than 20 political parties gave their suggestions. More than 6000 persons participated in these interactions. The Commission deliberated detail over all the proposals received and suggestions which have been

approved have been duly incorporated in the Final order before its publication in the Official Gazette as Order No. 2.

It is a matter of great privilege for me to be associated with this prestigious delimitation exercise. I would like to thank Hon'ble Chief Election Commissioner Shri. Rajiv Kumar and Hon'ble Election Commissioner Shri. Arun Goel for diligently contributing to this entire process with their valuable insights. I would also like to place on record my sincere appreciation for the meticulous work done by Shri. Hirdesh Kumar, Deputy Election Commissioner, Shri Nitin Khade, Ex. Chief Electoral Officer Assam, Shri Anurag Goel, Chief Electoral Officer, Assam and their entire team.

I hope that this exercise of delimitation of constituencies will usefully contribute in furthering the democratic process in the State of Assam.



(Anup Chandra Pandey)

अरुण गोयल
भारत के निर्वाचन आयुक्त

Arun Goel

Election Commissioner of India



सत्यमेव जयते



भारत निर्वाचन आयोग
Election Commission of India



Message

Delimitation provides the foundation to democratic exercise of public representation through elections in modern times. Such exercises are taken at periodic intervals to reflect the changing ground realities. Article 82 of the Indian Constitution provides for the allocation of seats in the House of People and the division of each State into territorial constituencies by such authority and in such manner as Parliament by law determine. The Election Commission of India is entrusted with the responsibility of delimiting the Parliamentary and Assembly Constituencies in the State of Assam under Section 8-A of the Representation of the People Act, 1950. Section 8-A was inserted in the Representation of the People Act, 1950 by Act 10 of 2008 enacted by the Parliament; this section deals with the Delimitation of Parliamentary and Assembly Constituencies in the States of Arunachal Pradesh, Assam, Manipur and Nagaland.

The Commission conducted the delimitation exercise in the State of Assam in a transparent manner. The methodology and guidelines were clearly established. The pre and post draft publication public sittings held at Guwahati were elaborate, transparent and well attended. It was a healthy experience to see representations from political parties, social and other organizations and individuals. It is a good indication of the concern and interest of the general public in this exercise.

Accordingly, A working paper was prepared and the working paper consisted of **seven** papers containing: -

1. Paper I - District-wise 2001 population data and entitlement of assembly seats for each district.
2. Paper II – Entitlement of seats for Scheduled Castes in the assembly and distribution of SC seats among the districts.
3. Paper III - SC population in the proposed assembly constituencies and seats proposed to be reserved for SCs.

भारत निर्वाचन आयोग, निर्वाचन सदन, अशोक रोड, नई दिल्ली-110001.
Election Commission of India, Nirvachan Sadan, Ashoka Road, New Delhi-110001.
ई-मेल/E-mail: ecag@eci.gov.in, दूरभाष/Telephone : 011-23052323,23052424

1/3

4. Paper IV - ST population in the proposed assembly constituencies and seats proposed to be reserved for STs.
5. Paper V - Abstract statement of proposed assembly constituencies and total, SC and ST population in each constituency.
6. Paper VI - District-wise statement showing details of extent, total/SC/ST population in each of the proposed assembly constituencies.
7. Paper VII - Proposed Lok Sabha constituencies and their extent in terms of proposed assembly constituencies.

The draft proposal based on the working paper was approved by the Commission and was notified as Order No. 1 and got published in the Gazette of India and in the Assam State's Gazette on 20.06.2023. This proposal was hosted on the official websites of the Election Commission of India and Chief Electoral Officer Assam and was also published in vernacular newspapers of the State of Assam. The Chief Electoral Officer of the State and District Election Officers of the Districts were directed to make copies of the notification containing the draft proposal available to all those, who may ask for it. Widest publicity was given through print and electronic media. The Commission also released a detailed Press Note on 20.06.2023 elaborating the process followed in delimitation of the Assembly and Parliamentary Constituencies of the State of Assam, highlighting the salient features of the guidelines and methodology followed and the draft proposal. A public notice was also issued specifying date and time on or before which the public was requested to send their objections and suggestions to the proposals.

All those who filed suggestions and objections in response to the public notice, were specifically heard at public sittings in Guwahati. All the suggestions in response to the public notice, given in writing or orally during the public sittings and representations received from various stakeholders were tabulated and the Commission examined all the suggestions and took decision on the changes to be made in the draft proposal. All such changes have been incorporated while preparing the Final Order, before its publication in the Official Gazette of the Government of India as well as of the State of Assam. The final order has also been sent to the Ministry of Law and Justice for appropriate action. The final order of the Commission has also been sent to the Secretariats of the Lok Sabha and Rajya Sabha for being laid before the Lok Sabha and Rajya Sabha. Copy of the Final Order has also been sent to the Chief Secretary of the State of Assam for laying it on the table of the Legislative Assembly of the State of Assam.

Finally, on this momentous occasion, I feel humbled for having got the privilege to be a part of this exercise of great importance to our democracy. I take this opportunity to thank Hon'ble Chief Election Commissioner Shri. Rajiv Kumar and Hon'ble Election Commissioner Shri. Anup Chandra Pandey for all the support and guidance they provided. Their vast knowledge and experience guided the whole team in this meaningful exercise. I acknowledge the incredible work done by Deputy Election Commissioner Shri. Hirdesh Kumar, IAS, and Chief Electoral Officer Assam and their teams. I also extend my thanks to leaders of political parties and the public for their participation in this exercise.

This delimitation exercise is dedicated to the millions of people, who constitute the electorate of the beautiful and diverse state of Assam.


Arun Goel
Election Commissioner

DELIMITATION REPORT

CONTENTS

1.	Preface by Chief Election Commissioner	i
2.	Message by Election Commissioner (ACP)	v
3.	Message by Election Commissioner (AG)	viii
4.	Constitutional & Legal Provisions	1
(i)	Article 81 (Composition of the House of the People)	1
(ii)	Article 82 (Readjustment after each census)	2
(iii)	Article 170 (Composition of the legislative Assemblies)	3
(iv)	Article 330 (Reservation of seats for Scheduled Castes and Scheduled Tribes in the House of the People)	4
(v)	Article 332 (Reservation of seats for Scheduled Castes and Scheduled Tribes in the Legislative Assemblies of the State)	5
(vi)	Delimitation Act, 2002(33 of 2002)	7
(vii)	Presidential Notification dated 8 th February, 2008 (Deferment of Delimitation exercise)	12
(viii)	Section 8A of the Representation of the People Act, 1950	15
(ix)	Presidential Notification dated 28 th February, 2020 (Rescindment of delimitation exercise)	17
(x)	Notification dated 6 th March, 2020 (Formation of Delimitation Commission for delimitation of UT of J&K, Assam, Arunachal Pradesh, Manipur & Nagaland)	19
(xi)	Notification dated 3 rd March, 2021 (Omission of States of Assam, Arunachal Pradesh, Manipur & Nagaland from the delimitation exercise)	21
(xii)	Letter of Ministry of Law & Justice dated 15 th November, 2022 entrusted the work of delimitation of Assam to the Election Commission)	23

5. Press Notes :	25
(i) Press note dated 27 th December, 2022 (for initial action of delimitation)	25
(ii) Press Note dated 18 th March, 2023 (for visit of Election Commission to State of Assam)	27
(iii) Press Note dated 20 th June, 2023(for publication of draft proposal)	28
(iv) Press Note dated 21 st July, 2023 (After conclusion of public sittings in the State of Assam)	34
(v) Press Note dated 11 th August, 2023 (publication of final Order & Notification)	42
6. Delimitation Statistics	50
7. Guidelines & Methodology	52
8. Working Papers	58
9. Notified Delimitation Order	182
10. Annexure:	259
(a) List of Political Parties met the Commission and submitted their Representations during its visit to the State of Assam in March, 2023	261
(b) List of persons met the Commission and submitted their representations during its visit to Assam in March, 2023	264
(c) List of persons submitted representations till draft publication	267
(d) List of persons submitted representations during the period of suggestions/objections and List of political parties met the Commission and submitted Representations during public sittings	270
(e) Images of public interactions	319
(f) Map of Parliamentary Constituencies of the State	333
(g) District-wise maps of Assembly Constituencies	334

DELIMITATION COMMISSION OF INDIA

Constitutional Provision

81. Composition of the House of the People-

- (1) [Subject to the provisions of article 331] the House of the People shall consist of-
 - (a) not more than [five hundred and thirty members] chosen by direct election from territorial constituencies in the States, and
 - (b) not more than [twenty members] to represent the Union territories, chosen in such manner as Parliament may by law provide.
- (2) For the purposes of sub-clause(a) of clause (1).-
 - (a) there shall be allotted to each State a number of seats in the House of the People in such manner that the ratio between that number and the population of the State is, so far as practicable, the same for all States; and
 - (b) each State shall be divided into territorial constituencies in such manner that the ratio between the population of each constituency and the number of seats allotted to it is, so far as practicable, the same throughout the State:
[Provided that the provisions of sub-clause(a) of this clause shall not be applicable for the purpose of allotment of seats in the House of the People to any State so long as the population of that State does not exceed six millions.]
- (3) In this article, the expression “population” means the population as ascertained at the last preceding census of which the relevant figures have been published:

[Provided that the reference in this clause to the last preceding census of which the relevant figures have been published shall, until the relevant figures for the first census taken after the year 2026 have been published, be construed, -
 - (i) for the purposes of sub-clause (a) of clause (2) and the provision to that clause, as a reference to the 1971 census; and
 - (ii) for the purposes of sub-clause (b) of clause (2) as a reference to the 1991 census.”]

DELIMITATION COMMISSION OF INDIA

Constitutional Provision

82. Readjustment after each census -

Upon the completion of each census, the allocation of seats in the House of the people to the States and the division of each State into territorial constituencies shall be readjusted by such authority and in such manner as Parliament may by law determine:

Provided that such readjustment shall not affect representation in the House of the People until the dissolution of the then existing House:

[Provided further that such readjustment shall take effect from such date as the President may, by order, specify and until such readjustment takes effect, any election to the House may be held on the basis of the territorial constituencies existing before such readjustment:

Provided also that until the relevant figures for the first census taken after the year 2026 have been published, it shall not be necessary to readjust-

- (i) the allocation of seats in the House of the People of the States as readjusted on the basis of 1971 Census and
- (ii) the division of each State into territorial constituencies as may be readjusted on the basis of the 1991 Census under this article.

DELIMITATION COMMISSION OF INDIA

Constitutional Provision

170. Composition of the Legislative assemblies-

(1) Subject to the provisions of article 333, the Legislative Assembly of each State shall consist of not more than five hundred, and not less than sixty, member chosen by direct election from territorial constituencies in the State.

(2) For the purposes of clause (1), each State shall be divided into territorial constituencies in such manner that the ratio between the population of each constituency and the number of seats allotted to it shall, so far as practicable, be the same throughout the State.

[*Explanation:-* In this clause, the expression “ population’ means the population as ascertained at the last preceding census of which the relevant figures have been published:

Provided that the reference in this Explanation to the last preceding census of which the relevant figures have been published shall, until the relevant figures for the first census taken after the year 2026 have been published, be construed as a reference to the 1991 census.]

(3) Upon the completion of each census, the total number of seats in the Legislative Assembly of each State and the division of each State into territorial constituencies shall be readjusted by such authority and in such manner as Parliament may by law determine:

Provided that such readjustment shall not affect representation in the Legislative Assembly until the dissolution of the then existing Assembly:

[Provided further that such readjustment shall take effect from such date as the President may, by order, specify and until such readjustment takes effect, any election to the Legislative Assembly may be held on the basis of the territorial constituencies existing before such readjustment:

Provided also that until the relevant figures for the first census taken after the year 2026 have been published, it shall not be necessary to readjust:-

- (i) the total no. of seats in the Legislative Assembly of each State as readjusted on the basis of 1971 census and
- (ii) the division of each State into territorial constituencies as may be readjusted on the basis of 1991 census.]

DELIMITATION COMMISSION OF INDIA

Constitutional Provision

330. Reservation of seats for Scheduled Castes and Scheduled Tribes in the House of the People-

- (1) Seats shall be reserved in the House of the People for-
 - (a) the Scheduled Castes;
 - (b) the Scheduled Tribes [except the Scheduled Tribes in the autonomous districts of Assam and]
 - (c) the Scheduled Tribes in the autonomous districts of Assam.
- (2) The number of seats reserved in any State [or Union Territory] for the Scheduled Castes or the Scheduled Tribes under clause (1) shall bear, as nearly as may be, the same proportion to the total number of seats allotted to that State [or Union territory] in the House of the People as the population of the Scheduled Castes in the State [or Union territory] or of the Scheduled Tribes in the State [or Union territory] or part of the State [or Union territory], as the case may be, in respect of which seats are so reserved, bears to the total population of the State [or Union territory].

[(3) Notwithstanding anything contained in clause (2), the number of seats reserved in the House of the People for the Scheduled Tribes in the autonomous districts of Assam shall bear to the total number of seats allotted to that State a proportion not less than the population of the Scheduled Tribes in the said autonomous districts bears to the total population of the State.]

[Explanation- In this article and in article 332, the expression “population” means the population as ascertained at the last preceding census of which the relevant figures have been published:

Provided that the reference in this Explanation to the last preceding census of which the relevant figures have been published shall, until the relevant figures for the first census takes after the 2026 have been published, be construed as a reference to the 1991 census.]

DELIMITATION COMMISSION OF INDIA

Constitutional Provision

332. Reservation of seats for Scheduled Castes and Scheduled Tribes in the Legislative Assemblies of the States-

- (1) Seats shall be reserved for the Scheduled Castes and the Scheduled Tribes. [except the Scheduled Tribes in the autonomous districts of Assam], in the Legislative Assembly of every State
- (2) Seats shall be reserved also for the autonomous districts in the Legislative Assembly of the State of Assam.
- (3) The number of seats reserved for the Scheduled Castes or the Scheduled Tribes in the Legislative Assembly of any State under clause (1) shall bear, as nearly as may be, the same proportion to the total number of seats in the Assembly as the population of the Scheduled Castes in the State or of the Scheduled Tribes in the State or part of the State, as the case may be, in respect of which seats are so reserved, bears to the total population of the State.

[3A) Notwithstanding anything contained in clause (3), until the taking effect, under article 170, of the re-adjustment, on the basis of the first census after the year 2026, of the number of seats in the Legislative Assemblies of the States of Arunachal Pradesh, Meghalaya, Mizoram and Nagaland, the seats which shall be reserved for the Scheduled Tribes in the Legislative Assembly of any such State shall be.-

(a) if all the seats in the Legislative Assembly of such State in existence of the date of coming into force of the Constitution (Fifty-seventh Amendment) Act, 1987 (hereafter in this clause referred to as the existing Assembly) are held by members of the Scheduled Tribes, all the seats except one;

(b) in any other case, such number of seats as bears to the total number of seats, a proportion not less than the number (as on the said date) of members belonging to the Scheduled Tribes in the existing Assembly bears to the total number of seats in the existing Assembly.]

[3B) Notwithstanding anything contained in clause (3), until the re-adjustment, under article 170, takes effect on the basis of the first census after the year 2026, of the number of seats in the Legislative Assembly of the State of Tripura, the seats which shall be reserved for the Scheduled Tribes in the Legislative Assembly shall number of seats as bears to the total number of seats, a proportion not less than the number, as on the date of coming into force of the Constitution (Seventy-second Amendment) Act, 1992 of members belonging to the Scheduled Tribes in the Legislative Assembly in existence on the said date bears to the total number of seats in that Assembly.]

- (4) The number of seats reserved for an autonomous district in the Legislative Assembly of the State of Assam shall bear to the total number of seats in that Assembly a proportion not less than the population of the district bears to the total population of the State.
- (5) The constituencies for the seats reserved for any autonomous district of Assam shall not comprise any area outside that district
- (6) No person who is not a member of a Scheduled Tribe of any autonomous district of the State of Assam shall be eligible for election to the Legislative Assembly of the State from any constituency of that district.

THE DELIMITATION ACT, 2002
(33 OF 2002)

[3rd June, 2002.]

An Act to provide for the readjustment of the allocation of seats in the House of the People to the States, the total number of seats in the Legislative Assembly of each State, the division of each State and each Union territory having a Legislative Assembly into territorial constituencies for elections to the House of the People and Legislative Assemblies of the States and Union territories and for matters connected therewith.

BE it enacted by Parliament in the Fifty-third Year of the Republic of India as follows:—

1. Short title.—This Act may be called the Delimitation Act, 2002.

2. Definitions.—In this Act, unless the context otherwise requires, —

- (a) "article" means an article of the Constitution;
- (b) "associate member" means a member nominated under section 5;
- (c) "Commission" means the Delimitation Commission constituted under section 3;
- (d) "Election Commission" means the Election Commission referred to in article 324;
- (e) "member" means a member of the Commission and includes the Chairperson; and
- (f) "State" includes a Union territory having a Legislative Assembly but does not include the State of Jammu and Kashmir.

3. Constitution of Delimitation Commission.—As soon as may be after the commencement of this Act, the Central Government shall constitute a Commission to be called the Delimitation Commission which shall consist of three members as follows:—

(a) one member, who shall be a person who is or has been a Judge of the Supreme Court, to be appointed by the Central Government who shall be the Chairperson of the Commission;

(b) the Chief Election Commissioner or an Election Commissioner nominated by the Chief Election Commissioner, *ex officio*:

Provided that after the nomination of an Election Commissioner as a member under this clause, no further nomination under this clause shall be made except to fill the casual vacancy of such member under section 6; and

(c) the State Election Commissioner of concerned State, *ex officio*.

¹[*Explanation.*—For the purposes of clause (c), the State Election Commissioner of concerned State, —

(i) in respect of the duties of the Commission relating to a State (other than the States of Meghalaya, Mizoram and Nagaland), means the State Election Commissioner appointed by the Governor of that State under clause (1) of article 243K; and

(ii) in respect of the duties of the Commission relating to the State of Meghalaya or the State of Mizoram or the State of Nagaland, as the case may be, means a person nominated by the Governor of that State under clause (1) for such purposes].

4. Duties of the Commission.—(1) The readjustment made, on the basis of the census figures as ascertained at the census held in the year 1971 by the Delimitation Commission constituted under section 3 of the Delimitation Act, 1972 (76 of 1972), of the allocation of seats in the House of the People to the several States and the total number of seats in the Legislative Assembly of each State shall be deemed to be the readjustment made by the Commission for the purposes of this Act.

¹ Subs. by Act 3 of 2004, s. 2, for the *Explanation*.

Delimitation Act, 2002
(PART II.— Acts of Parliament)

(2) Subject to the provisions of sub-section (1) and any other law for the time being in force, the Commission shall readjust the division of each State into territorial constituencies for the purpose of elections to the House of the People and to the State Legislative Assembly on the basis of the census figures as ascertained at the census held in the year ¹[2001]:

Provided that where on such readjustment only one seat is allocated in the House of the People to a State, the whole of that State shall form one territorial constituency for the purpose of elections to the House of the People from that State.

5. Associate members.—(1) The Commission shall associate with itself for the purpose of assisting it in its duties in respect of each State, ten persons five of whom shall be members of the House of the People representing that State and five shall be members of the Legislative Assembly of that State:

Provided that where the number of members of the House of the People representing any State is five or less, then, all such members shall be the associate members for that State and in the latter case the total number of associate members shall be less than ten by such number as by which the total number of members of the House of the People representing that State is less than five.

(2) The persons to be so associated from each State shall be nominated, in the case of the members of the House of the People, by the Speaker of that House, and in the case of members of a Legislative Assembly, by the Speaker of that Assembly, having due regard to the composition of the House or, as the case may be, of the Assembly.

(3) The first nominations to be made under sub-section (2) —

(a) shall be made by the Speakers of the several Legislative Assemblies within one month, and by the Speaker of the House of the People within two months, of the commencement of this Act; and

(b) shall be communicated to the Chief Election Commissioner, and where the nominations are made by the Speaker of a Legislative Assembly, also to the Speaker of the House of the People.

(4) None of the associate members shall have a right to vote or to sign any decision of the Commission.

(5) The Commission shall have power to call upon—

(a) the Registrar-General and Census Commissioner, India or his nominee; or

(b) the Surveyor General of India or his nominee; or

(c) any other officer of the Central Government or State Government; or

(d) any expert in geographical information system; or

(e) any other person,

whose expertise and knowledge are considered necessary by the Commission to provide assistance to it in addition to the assistance provided by the persons referred to in sub-section (1) and the officers and persons so called upon shall be duty bound to assist the Commission.

(6) The Secretary to the Election Commission shall be the *ex officio* Secretary of the Commission and shall discharge his functions with the assistance of the employees of the Election Commission under the supervision of the Chairperson of the Commission.

1. Subs. by Act 3 of 2004, s. 3, for "1991" (w.e.f. 31-10-2003).

Delimitation Act, 2002
(PART II. – Acts of Parliament)

6. Casual vacancies.—If the office of the Chairperson or of a member or of an associate member falls vacant owing to his death or resignation, it shall be filled as soon as may be practicable by the Central Government or the Speaker concerned under and in accordance with the provisions of section 3 or, as the case may be, of section 5.

7. Procedure and powers of the Commission.—(1) The Commission shall determine its own procedure and shall, in the performance of its functions, have all the powers of a civil court under the Code of Civil Procedure, 1908 (5 of 1908), while trying a suit, in respect of the following matters, namely:—

- (a) summoning and enforcing the attendance of witnesses;
- (b) requiring the production of any document; and
- (c) requisitioning any public record from any court or office.

(2) The Commission shall have power to require any person to furnish any information on such points or matters as in the opinion of the Commission may be useful for, or relevant to, any matter under the consideration of the Commission.

(3) The Commission may authorise any of its members to exercise any of the powers conferred on it by clauses (a) to (c) of sub-section (1) and sub-section (2), and any order made or act done in exercise of any of those powers by the member authorised by the Commission in that behalf shall be deemed to be the order or act, as the case may be, of the Commission.

(4) If there is a difference of opinion among the members, the opinion of the majority shall prevail, and acts and orders of the Commission shall be expressed in terms of the views of the majority.

(5) The Commission as well as any group of associate members shall have power to act notwithstanding the temporary absence of a member or associate member or the existence of a vacancy in the Commission or in that or any other group of associate members; and no act or proceeding of the Commission or of any group of associate members shall be invalid or called in question on the ground merely of such temporary absence or of the existence of such vacancy.

(6) The Commission shall be deemed to be a civil court for the purposes of sections 345 and 346 of the Code of Criminal Procedure, 1973 (2 of 1974).

Explanation.—For the purposes of enforcing the attendance of witnesses, the local limits of the jurisdiction of the Commission shall be the limits of the territory of India.

8. Readjustment of number of seats.—The Commission shall, having regard to the provisions of articles 81, 170, 330 and 332, and also, in relation to the Union territories, except National Capital Territory of Delhi, sections 3 and 39 of the Government of Union Territories Act, 1963 (20 of 1963) and in relation to the National Capital Territory of Delhi sub-clause (b) of clause (2) of article 239AA, by order, determine,—

(a) on the basis of the census figures as ascertained at the census held in the year 1971 and subject to the provisions of section 4, the number of seats in the House of the People to be allocated to each State and determine on the basis of the census figures as ascertained at the census held in the year ¹[2001] the number of seats, if any, to be reserved for the Scheduled Castes and for the Scheduled Tribes of the State; and

(b) on the basis of the census figures as ascertained at the census held in the year 1971 and subject to the provisions of section 4, the total number of seats to be assigned to the Legislative Assembly of each State and determine on the basis of the census figures as ascertained at the census held in the year ¹[2001] the number of seats, if any, to be reserved for the Scheduled Castes and for the Scheduled Tribes of the State:

1. Subs. by Act 3 of 2004, s. 4, for “1991”.

Provided that the total number of seats assigned to the Legislative Assembly of any State under clause (b) shall be an integral multiple of the number of seats in the House of the People allocated to that State under clause (a).

9. Delimitation of constituencies.— (1) The Commission shall, in the manner herein provided, then, distribute the seats in the House of the People allocated to each State and the seats assigned to the Legislative Assembly of each State as readjusted on the basis of 1971 census to single-member territorial constituencies and delimit them on the basis of the census figures as ascertained, at the census held in the year ¹[2001], having regard to the provisions of the Constitution, the provisions of the Act specified in section 8 and the following provisions, namely:—

(a) all constituencies shall, as far as practicable, be geographically compact areas, and in delimiting them regard shall be had to physical features, existing boundaries of administrative units, facilities of communication and public convenience;

(b) every assembly constituency shall be so delimited as to fall wholly within one parliamentary constituency;

(c) constituencies in which seats are reserved for the Scheduled Castes shall be distributed in different parts of the State and located, as far as practicable, in those areas where the proportion of their population to the total is comparatively large; and

(d) constituencies in which seats are reserved for the Scheduled Tribes shall, as far as practicable, be located in areas where the proportion of their population to the total is the largest.

(2) The Commission shall—

(a) publish its proposals for the delimitation of constituencies, together with the dissenting proposals, if any, of any associate member who desires publication thereof, in the Gazette of India and in the Official Gazettes of all the States concerned and also in such other manner as it thinks fit;

(b) specify a date on or after which the proposals shall be further considered by it;

(c) consider all objections and suggestions which may have been received by it before the date so specified, and for the purpose of such consideration, hold one or more public sittings at such place or places in each State as it thinks fit; and

(d) thereafter by one or more orders determine—

(i) the delimitation of parliamentary constituencies; and

(ii) the delimitation of assembly constituencies,

of each State.

10. Publication of orders and their date of operation.—(1) The Commission shall cause each of its orders made under section 8 or section 9 to be published in the Gazette of India and in the Official Gazettes of the States concerned and simultaneously cause such orders to be published at least in two vernacular newspapers and publicize on radio, television and other possible media available to the public and after such publication in the Official Gazettes of the States concerned, every District Election Officer shall cause to be affixed, the Gazette version of such orders relating to the area under his jurisdiction, on a conspicuous part of his office for public notice.

1. Subs by Act 3 of 2004, s. 3 for "1991" (w.e.f. 31-10-2003)

Delimitation Act, 2002
(PART II. – Acts of Parliament)

(2) Upon publication in the Gazette of India, every such order shall have the force of law and shall not be called in question in any court.

(3) As soon as may be after such publication, every such order shall be laid before the House of the People and the Legislative Assemblies of the States concerned.

(4) Subject to the provisions of sub-section (5), the readjustment of representation of the several territorial constituencies in the House of the People or in the Legislative Assembly of a State and the delimitation of those constituencies provided for in any such order shall apply in relation to every election to the House or to the Assembly, as the case may be, held after the publication in the Gazette of India of that order and shall so apply in supersession of the provisions relating to such representation and delimitation contained in any other law for the time being in force or any order or notification issued under such law in so far as such representation and delimitation are inconsistent with the provisions of this Act.

¹[Provided that nothing in this sub-section shall apply to the delimitation orders published in relation to the state of Jharkhand]

(5) Nothing in this section shall affect the representation in the House of the People or in the Legislative Assembly of a State until the dissolution of the House or of the Assembly, as the case may be, existing on the date of publication in the Gazette of India of the final order or orders of the Commission relating to the delimitation of parliamentary constituencies or, as the case may be, of the assembly constituencies of that State and any bye-election to fill any vacancy in such House or in any such Assembly shall be held on the basis of the provisions of the laws and orders superseded by sub-section (4) as if the said provisions had not been superseded.

(6) The Commission shall endeavour to complete and publish each of its orders referred to in sub-section (1) in the manner provided in that sub-section, ²[within a period not later than 31st day of July, 2008] under section 3.

³**10A. Deferment of delimitation in certain cases.** — (1) Notwithstanding anything contained in sections 4, 8 and 9, if the President is satisfied that a situation has arisen whereby the unity and integrity of India is threatened or there is a serious threat to the peace and public order, he may, by order, defer the delimitation exercise in a State.

(2) Every order made under this section shall be laid before each House of Parliament.

10B. Delimitation Commission's order with respect to the State of Jharkhand not to have any legal effect. — Notwithstanding anything contained in sub-section (2) of section 10, the final orders relating to readjustment of number of seats and delimitation of constituencies in respect of the State of Jharkhand published under the said section vide Order O.N. 63(E), dated 30th April, 2007 and O.N. 110(E), dated 17th August, 2007 shall have no legal effect and the delimitation of the constituencies as it stood before the publication of the said Orders shall continue to be in force until the year 2026 in relation to every election to the House of the People or to the Legislative Assembly, as the case may be, held after the commencement of the Delimitation (Amendment) Act, 2008].

11. Power to maintain delimitation orders up-to-date.—(1) The Election Commission may, from time to time, by notification in the Gazette of India and in the Official Gazette of the State concerned,—

(a) correct any printing mistake in any of the orders made by the Commission under section 9 or any error arising therein from an inadvertent slip or omission; and

(b) where the boundaries or name of any district or any territorial division mentioned in any of the said orders are or is altered, make such amendments as appear to it to be necessary or expedient for bringing the orders up-to-date, so, however, that the boundaries or areas or extent of any constituency shall not be changed by any such notification.

(2) Every notification under this section shall be laid, as soon as may be after it is issued, before the House of the People and the Legislative Assembly of the State concerned.

12. Repeal.—The Delimitation Act, 1972 (76 of 1972), is hereby repealed.

1. Ins. by Act 9 of 2008, s. 2.

2. Subs. by s. 2, *ibid.*

3. Ins by s. 3, *ibid.*



भारत का राजपत्र

The Gazette of India

असाधारण

EXTRAORDINARY

भाग II—खण्ड 3—उप-खण्ड (ii)

PART II—Section 3—Sub-section (ii)

प्राधिकार से प्रकाशित

PUBLISHED BY AUTHORITY

सं. 187]

नई दिल्ली, शुक्रवार, फरवरी 8, 2008/माघ 19, 1929

No. 187]

NEW DELHI, FRIDAY, FEBRUARY 8, 2008/MAGHA 19, 1929

विधि और न्याय मंत्रालय

(विधायी विभाग)

आदेश

नई दिल्ली, 8 फरवरी, 2008

का.आ. 283(अ).—संविधान (चौरासीवां संशोधन) अधिनियम, 2001 द्वारा यथासंशोधित संविधान के अनुच्छेद 82 और अनुच्छेद 170(3) में उपबंधों के अधीन संसद ने परिसीमन अधिनियम, 2002 अधिनियमित किया और लोक सभा और राज्य विधान सभाओं के निर्वाचनों के प्रयोजन के लिए प्रत्येक राज्य और संघ राज्यक्षेत्र के प्रादेशिक निर्वाचन-क्षेत्रों में विभाजन को, वर्ष 2001 में की गई जनगणना के आधार पर अभिनिश्चित किए गए आंकड़ों के आधार पर पुनः समायोजन करने के लिए परिसीमन आयोग स्थापित किया गया था। [जैसा कि संविधान (सतासीवां संशोधन) अधिनियम, 2003 के अधीन परिकल्पित है] ;

परिसीमन आयोग ने अभी तक 25 राज्यों/संघ राज्यक्षेत्रों में परिसीमन कार्य को पूरा कर लिया है ;

और असम की बाबत परिसीमन कार्य को, श्री राम प्रसाद शर्मा और अन्य बनाम भारत संघ और अन्य (पीआईएल संख्या 62/2007) के मामले में गुवाहाटी उच्च न्यायालय के रोक आदेशों के अनुसरण में निलंबित किया गया था ;

और गुवाहाटी उच्च न्यायालय (उपर्युक्त याचिका में) के आदेशों पर माननीय उच्चतम न्यायालय के रोक आदेश के परिणामस्वरूप परिसीमन आयोग ने परिसीमन का कार्य पुनः आरंभ कर दिया है जिससे असम राज्य में रहने वाले लोगों की भावनाएं भड़कने की संभावना है जिससे यह आशंका हुई है कि अनेक निर्वाचन-क्षेत्रों में चल रहे परिसीमन के परिणामस्वरूप जनता और उनके प्रतिनिधियों के बीच सहयोग में विघटन, उनकी सीमाओं में

परिवर्तन से जनजातियों के विभिन्न समूहों के बीच अन्य संक्रामण हो सकता है ;

और असम राज्य से ऐसे अभ्यावेदन प्राप्त हुए हैं कि परिसीमन कार्य को, राज्य में सही जनसंख्या के आधार को परिलक्षित करने के लिए राष्ट्रीय नागरिक रजिस्टर को अद्यतन बनाए जाने तक आस्थगित किए जाए ;

और असम में परिसीमन कार्य का राज्य के सभी संबंधित वर्गों से कड़ा विरोध हुआ है, और राज्य में राजनैतिक और गैर राजनैतिक संगठनों द्वारा अनेक विरोध, धरना, प्रदर्शन, बंद, सड़क जाम आदि हुए हैं ;

और विभिन्न राजनैतिक दलों, आल असम स्टूडेंट्स यूनियन, आल बोडो स्टूडेंट्स यूनियन, आल कोच राजवंशी स्टूडेंट्स यूनियन, आल असम माइनारिटी स्टूडेंट्स यूनियन, आदिवासी स्टूडेंट्स यूनियन जैसे विद्यार्थी निकायों और विभिन्न अन्य जातीय संगठनों ने परिसीमन कार्य का विरोध करते हुए लगभग 113 विरोध प्रदर्शन किए ;

और असम के शिवसागर, जोरहट और डिब्रूगढ़ के ऊपरी जिलों में प्रत्येक से एक निर्वाचन-क्षेत्र कम करने वाले परिसीमन आयोग के प्रस्ताव का विरोध करने के लिए एक उजानी असम समस्ती सुरक्षा समिति का विशेष रूप से गठन किया गया है ;

और असम राज्य में निर्वाचन-क्षेत्रों के परिसीमन से संबंधित मुद्दे बहुत गंभीर और संवेदनशील प्रकृति के हैं तथा उनका विभिन्न जिलों और विशेषकर उन क्षेत्रों में जो विशुद्ध क्षेत्र या अत्यन्त संवेदनशील क्षेत्र हैं, गंभीर विधि और व्यवस्था के कारण लोक व्यवस्था में विघटन हो सकता है ;

और केन्द्रीय सरकार, सशस्त्र बल (विशेष शक्तियां) अधिनियम, 1958 (1958 का 8) की धारा 3 द्वारा प्रदत्त शक्तियों का प्रयोग करते हुए, विद्यमान विधि और व्यवस्था की स्थिति को ध्यान में

रखते हुए, समस्त असम राज्य और अरुणाचल प्रदेश तथा मेघालय के सीमावर्ती असम राज्य में बीस किलोमीटर की पट्टी को, का.आ. 1878(अ), तारीख 4 नवम्बर, 2007 द्वारा "विशुद्ध क्षेत्र" घोषित किया गया है ;

और नेशनल डेमोक्रेटिक फ्रंट ऑफ बोडोलैंड (एनडीएफबी) और यूनाइटेड लिबरेशन फ्रंट ऑफ असम (उल्फा) और उनके विभिन्न खण्डों को, का.आ. 2008(अ), तारीख 23 नवम्बर, 2006 और 2034(अ), तारीख 27 नवम्बर, 2006 द्वारा, अन्य बातों के साथ और भारत की संप्रभुता और राज्यक्षेत्रीय अखंडता को विशुद्ध करने के लिए विभिन्न अविधान्य और हिंसात्मक क्रियाकलापों में लगे रहने के लिए जिससे स्थानीय व्यक्तियों की भावनाओं का विदोहन होने की संभावना है और उनके कार्यक्रमों को अग्रसर करने से, लोक व्यवस्था में बढ़े पैमाने पर हिंसा और विच्छेदन की संभावना है, दो वर्ष की और अवधि के लिए विधिविरुद्ध क्रियाकलाप (निवारण) अधिनियम, 1967 (1967 का 33) की धारा 3(3) के परंतुक के साथ पठित धारा 3(1) के अधीन "विधिविरुद्ध संगम" घोषित कर दिया गया है ;

और असम राज्य की सरकार ने भी, विधायकों, सांसदों, सभी राजनैतिक दलों, पंचायतों और जनता के नेताओं द्वारा विधान सभा और संसदीय निर्वाचन क्षेत्रों के प्रस्तावित परिसीमन पर भेजी गई घोर आपत्तियों की बाबत केन्द्रीय सरकार को सूचित किया है और सरकार से यह अनुरोध किया है कि जनता के नेताओं, लोगों और स्वदेशी जनजातीय समुदायों की शिकायतों को हल किए बिना कोई परिसीमन कार्य करने से असम राज्य में विधि और व्यवस्था की गंभीर समस्या पैदा होने की संभावना है ;

और राज्य सरकार का यह विचार है कि परिसीमन कार्य को प्रास्थगित रखा जाए और राज्य में लोगों के शांतिपूर्ण सहअस्तित्व के हित में तथा उसकी राज्य क्षेत्रीय संप्रभुता और लोक व्यवस्था बनाए रखने में यथापूर्व स्थिति बनाए रखने का अनुरोध किया है ;

अतः, अब, असम राज्य में गंभीर समस्याओं को ध्यान में रखते हुए और उपरोक्त समस्याओं का निराकरण करने के लिए, राष्ट्रपति, परिसीमन अधिनियम, 2002 (2002 का 33) की धारा 10क की उप-धारा (1) द्वारा प्रदत्त शक्तियों का प्रयोग करते हुए तथा इस बारे में यह समाधान हो जाने पर कि ऐसी स्थिति उत्पन्न हो गई है जिससे भारत की एकता और अखण्डता को खतरा होने की संभावना है तथा शांति और लोक व्यवस्था को गंभीर खतरा है, असम राज्य में परिसीमन कार्य को तत्काल प्रभाव से और आगे आदेशों तक आस्थगित करते हैं।

[फा. सं. एच-11019(10)/07-वि. II/1]

के. डी. सिंह, सचिव

MINISTRY OF LAW AND JUSTICE

(Legislative Department)

ORDER

New Delhi, the 8th February, 2008

S.O. 283(E).—Whereas under the provisions of article 82 and article 170 (3) of the Constitution, as amended by the Constitution (Eighty-fourth Amendment) Act, 2001,

Parliament has enacted the Delimitation Act, 2002 and a Delimitation Commission has been set up to readjust the division of each State and Union Territory into territorial constituencies for the purpose of elections to the House of the People and to the State Legislative Assemblies on the basis of census figures as ascertained at the census taken in the year, 2001 [as envisaged under the Constitution (Eighty-seventh Amendment) Act, 2003];

And whereas, the Delimitation Commission has, so far completed the delimitation exercise in 25 States/Union Territories;

And whereas, the delimitation work in respect of Assam was suspended first in pursuance of the stay orders of the Guwahati High Court in the case of Shri Ram Parsad Sarmah and Ors. Vs. UOI & Ors. (PIL No. 62/2007);

And whereas, the resumption of delimitation by the Delimitation Commission consequent to the Hon'ble Supreme Court's stay on the orders of the Guwahati High Court (in the aforesaid petition) is likely to arouse the sentiments of the people living in the State of Assam due to their apprehension that the ongoing delimitation in many electoral constituencies may result in break-up of affiliation between public and its representatives, change of boundaries thereof, which may cause alienation of different groups of tribes;

And whereas, representations have been received from the State of Assam that the delimitation exercise be postponed till such time as the National Register of Citizens (NRC) is updated to reflect the true population configuration in the State;

And whereas, the process of delimitation in Assam has all along evoked strong opposition from all concerned in the State, and there have been a large number of protests, picketing, *bundhs*, road blockades, etc. by the political and non-political organizations in the State;

And whereas, different political parties, student bodies like All Assam Students Union, All Bodo Students Union, All Koch Rajbanshi Students Union, All Assam Minority Students Union, Adibasi Students Union and various other ethnic organizations have while opposing the delimitation process, launched as many as 113 agitational programmes;

And whereas, an Ujani Asom Samasti Suraksha Samaty has been specially constituted to oppose the Delimitation Commission's proposal for curtailment of one constituency each in the upper Assam districts of Sivasagar, Jorhat and Dibrugarh;

And whereas, the issues in regard to delimitation of constituencies in the State of Assam are very serious and sensitive in nature and may give rise to break down of public order on account of serious law and order situations in different districts and more, particularly, in the areas which are disturbed areas or very sensitive areas;

And whereas, the Central Government in exercise of the powers conferred by section 3 of the Armed Forces (Special Powers) Act, 1958 (28 of 1958) has, in view of the

prevailing law and order situation, declared the entire State of Assam and 20 kms. wide belt in the State of Arunachal Pradesh and Meghalaya bordering Assam as "disturbed area" vide S.O. 1878(E) dated 4th November, 2007;

And whereas, the National Democratic Front of Boroland (NDFB) and the United Liberation Front of Asom (ULFA) and the various wings thereof vide S.O. 2008(E) dated 23rd November, 2006 and 2034(E) dated 27th November, 2006 in the State of Assam who have been declared as "unlawful associations" under section 3(1) read with proviso to section 3 (3) of the Unlawful Activities (Prevention) Act, 1967 (33 of 1967), for a further period of two years for indulging in various illegal and violent activities, *inter alia*, intended to disrupt the sovereignty and territorial integrity of India, are likely to exploit the sentiments of the local people, and create large scale violence and disruption of the public order, in furtherance of their agenda;

And whereas, the State Government of Assam has also conveyed to the Central Government about the strong objections lodged by the legislators, parliamentarians, all political parties, Panchayats and public

leaders on the proposed delimitation of Assembly and Parliamentary constituencies and have requested the Government that delimitation without addressing the grievances of public leaders, people and the indigenous communities, is likely to cause major law and order problems in the State of Assam;

And whereas, the State Government is of the view that the delimitation process should be kept in abeyance and has requested for the maintenance of *status quo* in the interest of peaceful co-existence of people of the State and its territorial integrity and the maintenance of public order;

Now therefore, keeping in view the serious problem in the State of Assam and to obviate the above problems, the President, in exercise of the powers conferred by sub-section (1) of section 10A of the Delimitation Act, 2002 (33 of 2002), and on being satisfied that a situation has arisen where unity and integrity of India is likely to be threatened and there is a serious threat to the peace and public order, hereby defer the delimitation exercise in the State of Assam with immediate effect and until further orders.

[F. No. H-11019(10)/07-LEG II/1]

K. D. SINGH, Secy.

Central Government Act

Section 8A in The Representation of the People Act, 1950

²⁰ [8A Delimitation of Parliamentary and Assembly Constituencies in the States of Arunachal Pradesh, Assam, Manipur or Nagaland. –

(1) If the President is satisfied that the situation and the conditions prevailing in the States of Arunachal Pradesh, Assam, Manipur or Nagaland are conducive for the conduct of delimitation exercise, he may, by order, rescind the deferment order issued under the provisions of section 10A of the Delimitation Act, 2002 (33 of 2002) in relation to that State, and provide for the conduct of delimitation exercise in the State by the Election Commission.

(2) As soon as may be after the deferment order in respect of a State is rescinded under sub-section (1), the Election Commission may, by order, determine—

- (a) the parliamentary constituencies into which such State to which more than one seat is allotted in the First Schedule shall be divided;
- (b) the extent of each constituency; and
- (c) the number of seats, if any, reserved for the Scheduled Castes or the Scheduled Tribes.

(3) As soon as may be after the deferment order in respect of a State is rescinded under sub-section (1), the Election Commission may, by order, determine—

- (a) the assembly constituencies into which such State shall be divided for the purpose of elections to the Legislative Assembly of that State;
- (b) the extent of each constituency; and
- (c) the number of seats, if any, reserved for the Scheduled Castes or the Scheduled Tribes.

(4) Subject to the provisions of sub-section (1), the Election Commission shall, having regard to the provisions of the Constitution and the principles specified in clauses (c) and (d) of sub-section (1) of section 9 of the Delimitation Act, 2002 (33 of 2002) determine the parliamentary and assembly constituencies in the States of Arunachal Pradesh, Assam, Manipur and Nagaland in which seats shall be reserved, if any, for the Scheduled Castes and the Scheduled Tribes.

(5) The Election Commission shall,—

- (a) publish its proposals under sub-sections (2), (3) and (4) with respect to any State in the Official Gazette and also in such other manner as it thinks fit;
- (b) specify a date on or after which the proposals will be further considered by it;
- (c) consider all objections and suggestions which may have been received by it before the date so specified;
- (d) hold, for the purpose of such consideration, if it thinks fit so to do, one or more public sittings at such place or places in such State as it thinks fit;
- (e) after considering all objections and suggestions which may have been received by it before the date so specified, determine, by order, the delimitation of parliamentary and assembly constituencies in the State and also the constituency or constituencies in which seats shall be reserved, if any, for the Scheduled Castes and the Scheduled Tribes and cause such order to be published in the Official Gazette; and, upon such publication, the order shall have the force of law and shall not be called in question in any court and the Delimitation of Parliamentary and Assembly Constituencies Order, 2008 shall be deemed to have been amended accordingly.

(6) Every order made under sub-sections (1) and (2) and clause (e) of sub-section (5) shall be laid before each House of Parliament.

(7) Every order made under sub-sections (1) and (3) and clause (e) of sub-section (5) shall, as soon as may be after it is published under that sub-section, be laid before the Legislative Assembly of the State concerned.]



भारत का राजपत्र The Gazette of India

सी.जी.-डी.एल.-अ.-28022020-216453
CG-DL-E-28022020-216453

असाधारण
EXTRAORDINARY

भाग II—खण्ड 3—उप-खण्ड (ii)
PART II—Section 3—Sub-section (ii)

प्राधिकार से प्रकाशित
PUBLISHED BY AUTHORITY

सं. 829]
No. 829]

नई दिल्ली, शुक्रवार, फरवरी 28, 2020/फाल्गुन 9, 1941
NEW DELHI, FRIDAY, FEBRUARY 28, 2020/PHALGUNA 9, 1941

विधि और न्याय मंत्रालय

(विधायी विभाग)

आदेश

नई दिल्ली, 28 फरवरी, 2020

का.आ. 903(अ).—संविधान (चौरासीवां संशोधन) अधिनियम, 2001 द्वारा यथासंशोधित संविधान के अनुच्छेद 82 और अनुच्छेद 170 के खंड (3) के उपबंधों के अधीन संसद् ने परिसीमन अधिनियम, 2002 अधिनियमित किया है और वर्ष 2001 में की गई जनगणना द्वारा यथा- अभिनिश्चित जनसंख्या आंकड़ों के आधार पर लोक सभा और राज्य विधान सभाओं के निर्वाचनों के प्रयोजन के लिए प्रत्येक राज्य और संघ राज्यक्षेत्र को प्रादेशिक निर्वाचन क्षेत्रों में विभाजन का पुनः संयोजन करने के लिए परिसीमन आयोग गठित किया गया था ;

और, परिसीमन आयोग ने परिसीमन कार्य पूरा कर लिया है तथा असम, अरुणाचल प्रदेश, मणिपुर और नागालैंड के सिवाय सभी राज्यों के संबंध में 26 नवंबर, 2008 को परिसीमन आदेश, 2008 प्रकाशित किया गया था;

और, राष्ट्रपति ने परिसीमन अधिनियम, 2002 (2002 का 33) की धारा 10क की उपधारा (1) द्वारा प्रदत्त शक्तियों का प्रयोग करते हुए और यह समाधान हो जाने पर कि ऐसी स्थिति उत्पन्न हो गई थी, जिसमें भारत की एकता और अखंडता को खतरा उत्पन्न होने की संभावना थी तथा शांति और लोक व्यवस्था को गंभीर चुनौती थी, असम राज्य में परिसीमन कार्य को अधिसूचना सं. का.आ. 283(अ), तारीख 8 फरवरी, 2008 द्वारा अस्थगित कर दिया था ;

1184 GI/2020

(1)

और, असम राज्य की सुरक्षा अवस्थिति में महत्वपूर्ण सुधार हुआ है। उपद्रव की घटनाओं में भी कमी हुई है और राज्य की विधि और व्यवस्था में सुधार हुआ है, जिससे परिसीमन कार्य, जिसे राज्य में वर्ष 2008 में अस्थगित कर दिया गया था, करने के लिए अनुकूल स्थिति तैयार हुई है। इसलिए, यह प्रतीत होता है कि परिस्थितियां, जिनके कारण असम राज्य में परिसीमन कार्य अस्थगित करना पड़ा था, अब, विद्यमान नहीं है और परिसीमन अधिनियम, 2002 के अधीन यथा परिकल्पित निर्वाचन क्षेत्रों के परिसीमन को अब किया जा सकता है।

अतः, राष्ट्रपति, यह समाधान हो जाने पर कि परिस्थितियां, जिनके कारण असम राज्य में परिसीमन कार्य को अस्थगित करना पड़ा था, अब विद्यमान नहीं है, अधिसूचना सं. का.आ. 283(अ), तारीख 8 फरवरी, 2008 को विखंडित करते हैं, जिसमें परिसीमन अधिनियम, 2002 (2002 का 33) के उपबंधों के अनुसार असम राज्य के लोक सभा और राज्य विधान सभा के निर्वाचनों के प्रयोजन के लिए प्रादेशिक निर्वाचन क्षेत्रों में विभाजन का पुनः समायोजन किया जा सके।

[फा. सं. एच-11019/3/2019-वि.II]

डॉ. जी. नारायण राजू, सचिव

MINISTRY OF LAW AND JUSTICE

(Legislative Department)

ORDER

New Delhi, the 28th February, 2020

S.O. 903(E).—Whereas under the provisions of article 82 and clause (3) of article 170 of the Constitution, as amended by the Constitution (Eight-fourth Amendment) Act, 2001, Parliament has enacted the Delimitation Act, 2002 and a Delimitation Commission was set up to readjust the division of each State and Union territory into territorial constituencies for the purpose of elections to the House of the People and to the State Legislative Assemblies on the basis of census figures as ascertained at the census taken in the year 2001;

And whereas the Delimitation Commission completed the delimitation exercise and the Delimitation Order, 2008 in respect of all States, except Assam, Arunachal Pradesh, Manipur and Nagaland, was published on 26th November, 2008;

And whereas the President in exercise of powers conferred by sub-section (1) of section 10A of the Delimitation Act, 2002 (33 of 2002), and on being satisfied that a situation had arisen where the unity and integrity of India was likely to be threatened and there was serious threat to the peace and public order, deferred the delimitation exercise in the State of Assam vide notification number S.O. 283(E), dated the 8th February, 2008;

And whereas there is a significant improvement in the security situation in the State of Assam. There is also reduction in insurgency incidents and improvement in law and order of these States making the situation conducive for carrying out the delimitation exercise which was deferred in the State in the year 2008. Therefore, it appears that the circumstances that led to the deferring of the delimitation exercise in the State of Assam have ceased to exist and that the delimitation of the constituencies as envisaged under the Delimitation Act, 2002 could be carried out now.

Now, the President, being satisfied that the circumstances that led to the deferring of the delimitation exercise in the State of Assam have ceased to exist, is pleased to rescind the notification number S.O. 283(E), dated the 8th February, 2008 so as to readjust the division of the State of Assam into territorial constituencies for the purpose of elections to the House of the People and to the State Legislative Assembly in accordance with the provisions of the Delimitation Act, 2002 (33 of 2002).

[F. No. H-11019/3/2019-Leg.II]

Dr. G. NARAYANA RAJU, Secy.



भारत का राजपत्र The Gazette of India

सी.जी.-डी.एल.-अ.-06032020-216583
CG-DL-E-06032020-216583

असाधारण
EXTRAORDINARY

भाग II—खण्ड 3—उप-खण्ड (ii)
PART II—Section 3—Sub-section (ii)

प्राधिकार से प्रकाशित
PUBLISHED BY AUTHORITY

सं. 911]
No. 911]

नई दिल्ली, शुक्रवार, मार्च 6, 2020/फाल्गुन 16, 1941
NEW DELHI, FRIDAY, MARCH 6, 2020/PHALGUNA 16, 1941

विधि और न्याय मंत्रालय

(विधायी विभाग)

अधिसूचना

नई दिल्ली, 6 मार्च, 2020

का.आ. 1015(अ).—केंद्रीय सरकार, परिसीमन अधिनियम, 2002 (2002 का 33) की धारा 3 द्वारा प्रदत्त शक्तियों का प्रयोग करते हुए, जम्मू-कश्मीर संघ राज्यक्षेत्र और असम, अरुणाचल प्रदेश, मणिपुर तथा नागालैंड राज्यों में विधान सभा और संसदीय निर्वाचन क्षेत्रों के परिसीमन के प्रयोजन के लिए निम्नलिखित सदस्यों से मिलकर बनने वाले परिसीमन आयोग का गठन करती है, अर्थात् :—

(i) न्यायमूर्ति (सेवानिवृत्त) रंजना प्रकाश देसाई	— अध्यक्ष
(ii) श्री सुशील चंद्रा, निर्वाचन आयुक्त	— सदस्य (पदेन)
(iii) संविधान के, यथास्थिति, अनुच्छेद 243ट के खंड (1) या अनुच्छेद 243ठ के खंड (1) के अधीन नियुक्त संबंधित राज्य या संघ राज्यक्षेत्र के राज्य निर्वाचन आयुक्त	— सदस्य (पदेन)

2. न्यायमूर्ति रंजना प्रकाश देसाई की नियुक्ति राजपत्र में इस अधिसूचना के प्रकाशन की तारीख से एक वर्ष की अवधि या अगला आदेश होने तक, इनमें से जो भी पूर्वतर हो, के लिए होगी।

1325 GI/2020

(1)

3. उक्त परिसीमन आयोग,—

- (i) जम्मू-कश्मीर पुनर्गठन अधिनियम, 2019 (2019 का 34) के भाग 5 के उपबंधों और परिसीमन अधिनियम, 2002 (2002 का 33) के उपबंधों के अनुसार जम्मू-कश्मीर संघ राज्यक्षेत्र के निर्वाचन क्षेत्रों का ;
- (ii) असम, अरुणाचल प्रदेश, मणिपुर तथा नागालैंड राज्यों के निर्वाचन क्षेत्रों का परिसीमन अधिनियम, 2002 (2002 का 33) के उपबंधों के अनुसार, परिसीमन करेगा।

[फा. सं. एच-11019/3/2019-वि.II]

डॉ. जी. नारायण राजू, सचिव

MINISTRY OF LAW AND JUSTICE

(Legislative Department)

NOTIFICATION

New Delhi, the 6th March, 2020

S.O. 1015(E).—In exercise of the powers conferred by section 3 of the Delimitation Act, 2002 (33 of 2002), the Central Government hereby constitutes the Delimitation Commission for the purpose of delimitation of Assembly and Parliamentary constituencies in the Union territory of Jammu and Kashmir and the States of Assam, Arunachal Pradesh, Manipur and Nagaland, consisting of the following members, namely:—

- | | | |
|-------|---|---------------------------------|
| (i) | Justice (Retd.) Ranjana Prakash Desai | - Chairperson |
| (ii) | Shri Sushil Chandra,
Election Commissioner | - Member, (<i>ex officio</i>) |
| (iii) | The State Election Commissioner of the concerned State or Union Territory appointed under clause (1) of article 243K or under clause (1) of article 243L of the Constitution, as the case may be. | - Member, (<i>ex officio</i>) |

2. The appointment of Justice (Retd.) Ranjana Prakash Desai shall be for a period of one year from the date of the publication of this notification in the Official Gazette or till further orders, whichever is earlier.

3. The said Delimitation Commission shall delimit the constituencies,—

- (i) of the Union territory of Jammu and Kashmir in accordance with the provisions of part V of the Jammu and Kashmir Reorganisation Act, 2019 (34 of 2019) and the provisions of the Delimitation Act, 2002 (33 of 2002);
- (ii) of the States of Assam, Arunachal Pradesh, Manipur and Nagaland in accordance with the provisions of the Delimitation Act, 2002 (33 of 2002).

[F. No. H-11019/3/2019-Leg.II]

Dr. G. NARAYANA RAJU, Secy.



सत्यमेव जयते

भारत का राजपत्र

The Gazette of India

सी.जी.-डी.एल.-अ.-03032021-225608
CG-DL-E-03032021-225608

असाधारण
EXTRAORDINARY

भाग II—खण्ड 3—उप-खण्ड (ii)
PART II—Section 3—Sub-section (ii)

प्राधिकार से प्रकाशित
PUBLISHED BY AUTHORITY

सं. 944]
No. 944]

नई दिल्ली, बुधवार, मार्च 3, 2021/फाल्गुन 12, 1942
NEW DELHI, WEDNESDAY, MARCH 3, 2021/PHALGUNA 12, 1942

विधि और न्याय मंत्रालय

(विधायी विभाग)

अधिसूचना

नई दिल्ली, 3 मार्च, 2021

का.आ. 1023(अ).—केंद्रीय सरकार, परिसीमन अधिनियम, 2002 (2002 का 33) की धारा 3 द्वारा प्रदत्त शक्तियों का प्रयोग करते हुए, भारत सरकार के विधि और न्याय मंत्रालय (विधायी विभाग) की अधिसूचना संख्यांक का.आ. 1015(अ), तारीख 6 मार्च, 2020 में निम्नलिखित संशोधन करती है, अर्थात् :-

उक्त अधिसूचना में,-

(i) आरंभिक पैरा में,-

(क) “और असम, अरुणाचल प्रदेश, मणिपुर तथा नागालैंड राज्यों” शब्दों का लोप किया जाएगा ;

(ख) उपपैरा (iii) के स्थान पर निम्नलिखित उपपैरा रखा जाएगा, अर्थात् :-

“(iii) राज्य निर्वाचन आयुक्त, जम्मू-कश्मीर संघ राज्यक्षेत्र।”;

(ii) पैरा 2 में, “एक वर्ष” शब्दों के स्थान पर, “दो वर्ष” शब्द रखे जाएंगे ;

(iii) पैरा 3 के उपपैरा (ii) का लोप किया जाएगा।

[फा. सं. एच-11019/3/2019-वि.II]

डॉ. रीटा वशिष्ठ, अपर सचिव

टिप्पण : मूल अधिसूचना, संख्यांक का.आ. 1015(अ), तारीख 6 मार्च, 2020, भारत के राजपत्र, असाधारण, भाग II, खंड 3, उप-खंड (ii) में तारीख 6 मार्च, 2020 को प्रकाशित की गई थी।

MINISTRY OF LAW AND JUSTICE

(Legislative Department)

NOTIFICATION

New Delhi, the 3rd March, 2021

S.O. 1023(E).—In exercise of the powers conferred by section 3 of the Delimitation Act, 2002 (33 of 2002), the Central Government hereby makes the following amendments in the notification of the Government of India in the Ministry of Law and Justice (Legislative Department), number S.O. 1015(E), dated the 06th March, 2020, namely:-

In the said notification,—

- (i) in the opening paragraph,—
 - (a) the words, “and the States of Assam, Arunachal Pradesh, Manipur and Nagaland”, shall be omitted;
 - (b) for sub-paragraph (iii), the following sub-paragraph shall be substituted, namely:-
“(iii) The State Election Commissioner, the Union territory of Jammu and Kashmir.”;
- (ii) in paragraph 2, for the words, “one year”, the words, “two years” shall be substituted;
- (iii) in paragraph 3, sub-paragraph (ii) shall be omitted.

[F. No. H-11019/3/2019-Leg.II]

Dr. REETA VASISHTA, Addl. Secy.

Note : The principal notification number S.O. 1015(E), dated 06th March, 2020 was published in the Gazette of India, Extraordinary, Part II, Section 3, Sub-section (ii) on 06th March, 2020.

**GOVERNMENT OF INDIA
MINISTRY OF LAW & JUSTICE
LEGISLATIVE DEPARTMENT**

Shastri Bhawan, New Delhi
Dated: 15th November, 2022

To

Shri R. K Gupta,
Deputy Chief Election Commissioner
Election Commission of India
Nirvachan Sadan,
Ashoka Road,
New Delhi –110001.

Subject: Delimitation of parliamentary and assembly constituencies in the States of Assam – regarding

Sir,

I am directed to state that a Delimitation Commission under the Chairmanship of Justice Kuldeep Singh, retired Judge of the Supreme Court, was constituted in the year 2002, the delimitation of the constituencies in the States of Assam, Arunachal Pradesh, Nagaland and Manipur was deferred by Presidential Orders issued in terms of section 10A of the Delimitation Act, 2002 *vide* S.O. 283-286, dated 08th February, 2008. Thereafter, these orders were rescinded *vide* Notification numbers S.O. 903-906, dated 28th February, 2020 on the request of the Ministry of Home Affairs after being satisfied that situation has sufficiently improved for conducting the delimitation exercise.

2. On the request of the Ministry of Home Affairs, a Delimitation Commission was constituted under the chairpersonship of former Supreme Court Judge, Justice (Retd.) Ranjana Prakash Desai *vide* notification No. S.O. 1015(E), dated 06th March, 2020 for conducting the delimitation of constituencies in the Union territory of Jammu and Kashmir and four North Eastern States of Assam Arunachal Pradesh, Nagaland and Manipur.

3. Thereafter, in 2021, the Delimitation Commission had sought extension of their term for conducting the delimitation of constituencies in the Union territory of Jammu and Kashmir and four North-Eastern States of Assam, Arunachal Pradesh, Nagaland and Manipur. The opinion of the Ministry of Home Affairs was sought in this regard and the Ministry of Home Affairs *vide* its letter dated 22nd February, 2021, opined that in view of the multiple Court cases pending before the Hon'ble Supreme Court and Manipur High Court regarding the conduct of the delimitation exercise in the North-East States as well as the possibility of protest/divisions in Manipur between the Valley and Hills, it may not be conducive to grant extension for the process of delimitation in the four North-Eastern States. Thus, this Department *vide* S.O. 1023(E), dated 3rd March, 2021 removed the four North-Eastern States of Assam, Arunachal Pradesh, Nagaland and Manipur from the purview of the reconstituted Delimitation Commission.

4. Now, the Ministry of Home Affairs *vide* its OM number 8/5/2017-NE.I, dated 19th July, 2022 has informed that in view of the improved security situation in North East, the Governments of Assam, Manipur, Nagaland and Arunachal Pradesh were consulted on the feasibility of carrying out the delimitation exercise based on Census-2001 and requested this Department to initiate delimitation exercise in the States of Assam and Manipur based on Census-2001. In the *ibid* OM it was also requested by Ministry of Home Affairs that the issue of delimitation in the States of Arunachal Pradesh and Nagaland may be considered later at an appropriate time.

5. Further, the Ministry of Home Affairs *vide* its OM dated 4th August, 2022 stated that there are 12 cases instituted before the Supreme Court on the issue of delimitation in the four North-Eastern States, which were last listed on 02nd November, 2020 and no interim orders have been given in the same. The matter has been examined in this Department from the legal aspects regarding conducting of delimitation in the State of Assam and Manipur, wherein it was concluded that as the Supreme Court has neither passed interim orders nor it has passed any directions with regard to the notification relating to delimitation in the State of Assam. Therefore, as far as State of Assam is concerned, the pendency of matter in the Supreme Court cannot be said to be an impediment to the exercise of the proposed delimitation in the State of Assam. It may however be noted that any future delimitation exercise shall be subject to outcome of court cases.

6. In so far as delimitation exercise in the State of Manipur is concerned, a peculiar situation has arisen in the Hon'ble High Court of Manipur due to the fact that the challenge to the order dated 19th January, 2007 in SLP (C) No. 1813 of 2007 had been rendered infructuous due to the withdrawal of notification dated 8th February, 2008. It may be noted that *vide* order dated 19th January, 2007 in PIL No. 16 of 2005, the Court had directed the Union of India to recount the heads of population in the 9 hill sub divisions of 3 hill districts of Manipur and for publishing another Census Report of India 2001 in respect thereof and further stated that the current Census Report of India 2001 for the 9 hill sub divisions of the 3 hill districts would not be taken as the basis for readjustment of seats and delimitation of constituencies of the State of Manipur. Further, contempt proceedings have been initiated in furtherance of the direction of the Hon'ble High Court *vide* its judgement dated 19th January, 2007 and is pending in the High Court of Manipur. Keeping in view the pendency of the contempt petition in the High Court of Manipur, delimitation exercise in the State of Manipur may not be proceeded with.

7. In view of stated positions, the Election Commission of India is requested to conduct the delimitation of parliamentary and assembly constituencies in the State of Assam as per section 8A of the Representation of the People Act, 1950.

8. This issues with the approval of the competent authority.

Sincerely yours,



(S. Mahesh Babu)

Assistant Legislative Counsel

ELECTION COMMISSION OF INDIA
Ashoka Road, Nirvachan Sadan, New Delhi-110001.

No. ECI/PN/99/2022

Dated: 27.12.2022

PRESS NOTE

**ECI initiates delimitation of Assembly & Parliamentary Constituencies in the State of Assam
as per Section 8A of the RP Act 1950**

Census figures 2001 to be used for the purpose of readjustment of ACs and PCs in the state

Ban on creation of new administrative units in the state w.e.f. Jan 1, 2023

In pursuance to the request received from Ministry of Law & Justice, Government of India, Election Commission of India has decided to initiate the delimitation exercise of Assembly and Parliamentary Constituencies in the State of Assam as per Section 8A of the Representation of the People Act, 1950.

The Commission led by Chief Election Commissioner Shri Rajiv Kumar and Election Commissioners Shri Anup Chandra Pandey and Shri Arun Goel has directed the Chief Electoral Officer of Assam to take up the matter with State Government to issue complete ban on creation of new administrative units w.e.f. 1st January, 2023 till the completion of delimitation exercise in the State. As mandated under Article 170 of the Constitution, census figures (2001) shall be used for the purpose of readjustment of Parliamentary and Assembly Constituencies in the State. Reservation of seats for the Scheduled Castes and Scheduled Tribes will be provided as per Articles 330 & 332 of the Constitution of India.

The Commission will design and finalize its own guidelines & methodology for the purpose of delimiting the constituencies. During the delimitation exercise, the Commission will keep in mind the physical features, existing boundaries of administrative units, facility of communication, public convenience and as far as practicable, the constituencies will be kept as geographically compact area.

Once a draft proposal of delimitation of constituencies in the State of Assam is finalized by the Commission, it shall be published in the Central and State Gazettes for inviting suggestions/objections from the general public. In this regard, a Notice will also be published in two vernacular newspapers of the State specifying the date and venue for public sittings to be held in the State.

The Election Commission of India has been requested by the Ministry of Law & Justice to conduct the delimitation of Parliamentary and Assembly Constituencies in the State of

Assam vide letter No.H-11019/06/2022-Leg.II dated 15th November, 2022. Under the provisions of Delimitation Act, 1972, the last delimitation of constituencies in the State of Assam was done on the basis of census figures, 1971 by the then Delimitation Commission in 1976.



Anuj Chandak
Joint Director (Media)

OFFICE OF THE CHIEF ELECTORAL OFFICER, ASSAM
JANATA BHAWAN: BLOCK C: 4TH FLOOR: DISPUR, GUWAHATI – 06

PRESS NOTE

The Election Commission of India has been entrusted for the delimitation of Assembly and Parliamentary Constituencies of the State of Assam. In this context, the Commission (Sh. Rajiv Kumar, Hon'ble CEC, Sh. Anup Chandra Pandey, Hon'ble EC and Sh. Arun Goel, Hon'ble EC) has decided to visit the State of Assam from 26th March, 2023 to 28th March, 2023 for knowing the ground reality and expectations of the stakeholders/general public from the Commission on the ongoing delimitation exercise in the State of Assam. During this period, the Commission will like to interact with political parties, public representatives, civil societies, social organizations and State administration officials including District Election Officers/Deputy Commissioners of all districts of the State to gather first hand information and inputs concerning the on-going process of delimitation in the State of Assam. The Commission expects that all stakeholders will cooperate in the endeavour and will provide valuable suggestions so that the task of delimitation is completed timely.

In this regard, Hon'ble Commission would interact with Recognized National and State political parties on **27.03.2023** from **09:00 AM to 12:00 Noon** at Radisson Blu Hotel, Guwahati and with public representatives, civil societies and social organizations on **27.03.2023** from **01:00 PM** onwards at Radisson Blu Hotel, Guwahati. The Hon'ble Commission would also interact with media persons on **28.03.2023** at **03:00 PM** at Radisson Blu Hotel, Guwahati.

Further, all stakeholders/general public can submit their representations, to be placed before the Hon'ble Commission, to the O/o the Chief Electoral Officer, Assam latest by 23rd March, 2023 on the email id ceo_assam@eci.gov.in and/or at the following address:

Chief Electoral Officer, Assam
Janata Bhawan, Block C, 4th Floor
Dispur, Assam
Guwahati -781006

The representations can also be submitted on the official email ids or at the offices of the respective Deputy Commissioners/District Election Officers latest by 22nd March, 2023.


Nitin Khade, IAS
Chief Electoral Officer, Assam

ELECTION COMMISSION OF INDIA

Nirvachan Sadan, Ashoka Road, New Delhi-110001

No. ECI/PN/36/2023

Dated: 20.06.2023

PRESS NOTE

ECI publishes draft delimitation proposal for Assam; Suggestions & Objections invited till July 11, 2023

The Commission to visit Assam again in July 2023 for a public hearing on the draft proposal

Number of Assembly seats have been retained at 126 and the number of Lok Sabha seats at 14

Representations were received from 11 political parties and 71 organizations when the Commission last visited in March earlier this year

19 Assembly seats and 2 Parliamentary seats reserved for STs; 9 Assembly seats and 01 Parliamentary seat for SCs

The Election Commission of India today published the draft proposal for delimitation of Assembly & Parliamentary Constituencies for Assam as provided for in Section 8-A of the Representation of the People Act, 1950. Procedure for the delimitation process has been followed as laid down in the relevant laws viz. Section 8 A of the R. P. Act, 1950 read with Section 9 (1) (c) and (d) of the Delimitation Act, 2002 (33 of 2002), Article 82, 170, 330 and 332 of the Constitution of India. The last delimitation exercise in Assam was carried out in 1976.

All Assembly and Parliamentary Constituencies in the State are to be delimited on the basis of the 2001 Census as provided in Article 170 and Article 82 of the Constituion. The census figures of 2001, as published by the Census Commissioner have thus alone been considered for this purpose. The number of seats in the Legislative Assembly and the House of People in the State of Assam has been retained as 126 and 14 respectively. Articles 170 & 82 laid down that the number of seats in the Legislative Assembly of each State and the allocation of seats in the House of the people to the States shall not be altered until the relevant figures for the first census taken after year 2026 have been published.

19 seats in the Legislative Assembly are proposed to be allocated for Scheduled Tribes out of 126 seats, while 2 seats are proposed to be allocated for Scheduled Tribes out of 14 seats in House of People allocated to the State of Assam. Similarly, 09 seats in the Legislative Assembly are proposed to be allocated for Scheduled Castes, while 1 seat is proposed to be allocated for Scheduled Castes in House of People.

Page 1 of 6

Proposed ACs	Legislative Constituencies	Assembly	Parliamentary Constituencies
General	98		11
SC	09		01
ST	19		02
Total Seats	126		14

Some salient features of the draft proposal

- ✓ Lowest administrative unit shall be 'Village' in rural areas and 'Ward' in urban areas and village and ward have been kept intact and have not been broken anywhere in the State
- ✓ SC assembly seats have increased from 8 to 9; ST assembly seats have increased from 16 to 19;
- ✓ Increase of 01 assembly seat in Autonomous districts in West Karbi Anglong District;
- ✓ Increase of Assembly Constituencies (ACs) in Bodoland districts from 16 to 19;
- ✓ Retaining Diphu and Kokrajhar Parliamentary seats reserved for ST;
- ✓ Continuing Lakhimpur Parliamentary seat as unreserved;
- ✓ 01 unreserved AC in Dhemaji district;
- ✓ 01 Parliamentary seat namely 'Diphu' reserved for ST which comprises 06 ACs of 03 Autonomous districts;
- ✓ 02 Parliamentary seats given to the Barak Valley districts i.e., Cachar, Hailakandi and Karimganj districts.
- ✓ 01 Parliamentary seat named as Kaziranga.
- ✓ The draft proposal has been prepared based on administrative units i.e., Development block, Panchayats (VCDC in BTAD) and village in rural areas and Municipal Boards, wards in urban areas.

The Commission comprising of Chief Election Commissioner Shri Rajiv Kumar along with Election Commissioners Shri Anup Chandra Pandey and Shri Arun Goel is slated to visit Assam again in July 2023 for a public hearing on the draft proposal.

Guidelines & Methodology:

- ✓ The Commission devised the Guidelines and Methodology keeping in mind the constitutional and legal provisions and the suggestions received in the representations.
- ✓ For the purpose of delimitation of constituencies in the State, Statistical Data and maps were sought from the Chief Electoral Officer of the State of Assam, who in turn took the data from all the districts w.r.t. 2001 census and maps with administrative units, i.e., District/ Development Block/Panchayat or VCDC (Village Council Development Committee)/ village/ ward *etc.*, as in existence as on 1st January, 2023.
- ✓ Efforts have been made to keep all constituencies, as far as practicable, as geographically compact areas, and in delimiting them, regard has been had to the physical features, density of population, existing boundaries of administrative units,

facilities of communication and public convenience. Deviation to certain extent from the State and District average has been allowed due to huge inter-district variation in certain cases in terms of factors such as geographical features, density of population, means of communication, public convenience, contiguity of the areas and necessity to avoid breaking of administrative units and as constituencies cannot be delimited having exactly equal population in all cases. In the State of Assam, since last delimitation (1976), number of districts have increased from 10 to 31 and similarly number of administrative units at Development Block and Gram Panchayat levels have undergone drastic changes.

- ✓ Several representations were also received by the Commission pointing out the uneven population growth pattern in the State of Assam. While some districts have undergone more population growth since last delimitation, some districts have witnessed less population growth. It is seen that the population density in the districts of the State varies from 38 persons per square km in Dima Hasao district to 1096 persons per square km in Kamrup (Metropolitan) district.
- ✓ Taking all these factors into account, the Commission has categorized all 31 districts in three broad categories A, B and C giving margin of (+/-) 10% of average population per Assembly Constituency (AC), while proposing allocation of the constituencies to the districts.
- ✓ The average population density of the state is 338 persons per sq.km. A population density range of 304 (subtracting 10% from the average population density) to 372 (adding 10% to the average population density) has been established and on this basis, the above said three categories have been made as given below:
 - A-** Districts having population density less than 304 persons per sq. km.
 - B-** Districts having population density between 304 to 372 persons per sq. km.
 - C-** Districts having population density more than 372 persons per sq. km.
- ✓ Assembly seats to the districts have been allocated on the basis of category of the district. Category A, B and C districts have been allocated seats based on average AC population of 1,90,397 (State average AC population -10%), 2,11,552 (State average AC population) and 2,32,707 (State average AC population +10%) respectively. Number of seats for a particular category district has been arrived at by dividing the total population of the district by the average AC population of category A, B, C as applicable to the district. The fraction of equal to or greater than 0.5 has been treated as 1(one) and fraction of less than 0.5 has been treated 0 (Zero). On this basis, 122 Assembly seats are allotted to the districts. 04 Assembly seats were left out from allocation while adopting this criterion. All the districts having a fraction in the range of 0.25-0.49 were sorted out and of such 10 districts, 04 districts having the largest geographical area were allocated one seat each i.e., Cachar, Kokrajhar, West Karbi Anglong and Udalguri.

Reservation of seats for SCs and STs

- ✓ Total number of ACs to be reserved for SCs has been determined based on the proportion of population of SCs to the total population of the State:

2001 SC Population = 1825949

2001 Total Population	= 26655528
Proportion of SCs	= 0.0685
Total No. of ACs in the State	= 126
No. of Assembly seats to be reserved	= 8.63, say, 9
Total No. of PCs	= 14
No. of PCs to be reserved	= 0.96, say, 1

- ✓ Then, SC seats have been allocated to the districts first in proportion to proportional SC population in the district to the total SC population in the State. Within the districts, the seats with highest proportional SC population (to the total population of AC) have been reserved for SC. Similarly, the PC with highest proportional SC population (to the total population of the PC) has been reserved for SC.
- ✓ As per clause (6) of Article 332 of the Constitution, “No person who is not a member of a Scheduled Tribe of any autonomous district of the State of Assam shall be eligible for election to the Legislative Assembly of the State from any constituency of that district”: Accordingly, all seats in the three Autonomous districts (i.e., 6) are meant for STs residing in districts. In the remaining districts (except 03 Autonomous Districts), Total number of ACs to be reserved for STs have been determined based on the proportion of population of STs in these districts to the total population of the State and this number comes to 13.
- ✓ As per provision to the clause (6) of Article 332 of the Constitution, “Provided that for elections to the Legislative Assembly of the State of Assam, the representation of the Scheduled Tribes and non-Scheduled Tribes in the constituencies included in the Bodoland Territorial Areas District, so notified, and existing prior to the constitution of Bodoland Territorial Areas District, shall be maintained”. Accordingly, 06 number of ACs in 04 Bodoland districts (existing 06 ST ACs out of total 11) have been proposed for STs out of total 15 seats.
- ✓ Remaining 07 seats (13-6) have been allotted to the remaining districts (Except 03 Autonomous districts and 04 BTAD districts). Then, ACs have been arranged in decreasing order of Proportional ST population (to the total population of AC) in the ACs in these districts and top 7 seats have been reserved for the STs.
- ✓ No. of ST seats in 03 Autonomous Districts = 6
 Total ST Population in remaining 28 Districts = 2727179
 Total Population of remaining 28 Districts = 25654138
 %age of ST in these 28 Districts = 10.63%
 No. of ST seats in these 28 Districts = $120 \times 10.63 / 100 = 13$
 ST seats in BTAD = 6
 ST seats in remaining 24 Districts = 7
 Total ST seats = 19
- ✓ As per Article 330 (2): The number of seats reserved in any State or Union territory for the Scheduled Castes or the Scheduled Tribes under clause (1) shall bear, as nearly as

Page 4 of 6

may be, the same proportion to the total number of seats allotted to that State or Union territory in the House of the People as the population of the Scheduled Castes in the State or Union territory or of the Scheduled Tribes in the State or Union territory or part of the State or Union territory, as the case may be, in respect of which seats are so reserved, bears to the total population of the State or Union territory.

2001 ST Population	=33,08,570
2001 Total Population	= 26655528
Proportion of STs	= 0.124
No. of ST PCs	=1.74, say, 2

Background

It may be recalled that the Commission visited Assam from 26.3.2023 to 28.03.2023 and held personal interactions with political parties, public representatives, civil societies, social organizations, members of public and officers of the Administration in the State including Chief Electoral Officer, Deputy Commissioners of all Districts of the State and District Election Officers regarding delimitation exercise in the State. In total, representations from 11 Political Parties and 71 other organizations were received and considered.

The Commission went through all the representations *inter-alia* covering the following the major suggestions:

- Delimitation on the basis of 2001 census: Some groups were in favour and some against this.
- The change of demographic pattern of the State should be looked into during implementation of delimitation process. In some districts of Assam, the population growth is low while in some districts, it is abnormally high. Low population growth districts should not be put to disadvantage and number of seats in these districts should not be reduced.
- At least variation of 25% should be allowed vis-à-vis the general norms, as required, to ensure that no social group feels alienated due to inadequate representation. This would also take care of diverse geographical features of Assam during the delimitation exercise.
- The rights of indigenous people of Assam should be protected in the delimitation exercise.
- Considering the lower demographic change in Upper Assam, seats in Upper Assam should not be decreased as those who are following the National Birth Policy should not suffer. The population pattern in lower Assam is higher for which the Commission should look into seriously.
- In upper Assam, Dhemaji and Jonai AC seats should be reserved for ST. Simultaneously, there was a demand that all seats in Dhemaji district should not be kept reserved.
- There should be one seat reserved for ST in Kamrup District. There was demand for new AC named Chamaria in Kamrup District. Dudhnoi AC seat should be reserved for ST in Goalpara District.
- Number of ST seats in Bodoland should remain intact and Kokrajhar should be reserved for ST. The number of AC seats in Bodoland should be increased.

Page 5 of 6

- Number of ST seats should be increased in plain areas for benefit of plain tribes as their population has increased over the years.
- Seats should be increased in West Karbi Anglong District as presently the district has only one seat.
- There were suggestions based on local factors e.g., inclusion of certain areas in particular constituencies, compactness of certain areas in one AC, keeping interests of communities while carving out the seats.



Anuj Chandak
Joint Director (Media)

ELECTION COMMISSION OF INDIA

Nirvachan Sadan, Ashoka Road, New Delhi-110001

No. ECI/PN/46/2023

21.07.2023

PRESS NOTE

ECI concludes three days of public hearings on draft Delimitation proposal for Assam at Guwahati

Over 1200 representations from 31 districts and 20 political parties heard by the Commission

More than 6000 persons participated in the consultative exercise over three days

Commission assures due consideration of the representations received within constitutional and statutory provisions

The Election Commission of India held public hearings on the draft delimitation proposal for Assam from July 19-21, 2023 at Guwahati and concluded them today with hearing of representations from the remaining 9 districts in the state. The Commission comprising Chief Election Commissioner Shri Rajiv Kumar and Election Commissioners Shri Anup Chandra Pandey and Shri Arun Goel held hearings from representatives of political parties, civil society organisations and members of public on the draft Delimitation proposal during the last three days. The public hearings are part of the consultative exercise by the Commission during the process of delimitation.



During the last three days, the Commission heard over 1200 representations from 31 districts and held meetings with over 20 political parties. In total, more than 6000 persons participated in the public hearings over the last three days. In marathon seatings, on July 20, hearings lasted more than 20 hours, cumulatively, as the three Commissioners conducted parallel hearings at 3 venues. Similar was for July 19 and July 21. The screening of the gist of the 1000 odd representations

Page 1 of 8

received prior to the sittings, facilitated an on-the-spot confirmation of vital facts and identity of the stakeholder participation in this important exercise.

Representatives from National Parties - Aam Aadmi Party, Indian National Congress, Communist Party of India (Marxist), Bhartiya Janata Party; State Parties - All India United Democratic Front, Asom Gana Parishad, United Peoples Party Liberal and Bodoland People's Front shared their feedback and suggestions before the Commission.



Representatives from Indian National Congress



Representatives from Bhartiya Janta Party



Representatives from Aam Aadmi Party



Representatives from CPI (M)

United Opposition Forum Assam (Assam Pradesh Congress, Assam Jatiya Parishad, CPM, Rajor Dal, CPI, Jatiya Dal Assam, NCP, RJD, Janata Dal (U), TMC, CPI(ML) & Others) and several Registered Unrecognized Political Parties (RUPPs) also participated.



Representatives from United Opposition Forum Assam



Representatives from Bodoland People's Front



Representatives of Registered Unrecognized Political Parties (RUPPs)

Some salient features of the representations during public hearings included:

1. The increase of SC Assembly seats from 8 to 9 and ST Assembly seats from 16-19 was widely welcomed by different organizations.
2. Several organizations also welcomed the draft proposal based on Census 2001 and were largely satisfied with the draft delimitation proposal.
3. The people and organizations from four Bodoland districts and three Autonomous Hill Council districts welcomed the proposal. However, there was a demand for further increase of Assembly seats in Dima Hasao, West Karbi Anglong and Karbi Anglong districts owing to the large hilly geographical area and the sparsely populated inhabitations. The people from Bodoland Territorial Area also demanded creation of one more ST Parliamentary seat for Udalguri and Baksa districts. If not, at least the name of Darang PC to be changed to Udalguri.
4. A few representations from Barak Valley welcomed de-reserving the Parliamentary Constituency of Karimganj. However, several representations from Barak Valley demanded that Assembly seats in the valley should be restored from 13 to 15.
5. While welcoming the draft proposal, many organizations requested for change of nomenclature of some Parliamentary and Assembly Constituencies, highlighting the historical, cultural, political, and ethnic significance of the region such as Narsingpur AC to Dholai, Gobardhan AC to Manas, Darrang PC to Darrang-Udalguri, Batadraba AC to Dhing, Badarpur AC to Karimganj North, North Karimganj AC to Karimganj South, South Karimganj AC to Patharkandi, Ratabari AC to Ramkrishna Nagar, Moran AC to Khowang, Dima Hasao AC to Haflong, Hajo AC to Hajo-Sualkachi, Bhowanipur AC to Bhabanipur-Sorbhog, Chabua AC to Chabua-Lahowal and Algapur AC to Algapur-Katlichera.
6. A few organizations from the lower Assam, central Assam and Barak Valley districts also requested for maintaining the compactness, contiguity of the constituencies and keeping intact the administrative units as far as possible. Based on these parameters, they suggested for shifting of few villages/panchayats from one constituency to another. The maximum number of representations were of the nature of requesting shifting of one or two villages/panchayats from one constituency to another constituency.

7. Many persons from Sibsagar district submitted representations for restoration of Amguri AC in their district citing the historical and political significance of the place.
8. A few representations questioned the timing of the exercise, while others sought its deferment to permit a better understanding of the methodology being adopted.
9. Several representations focused on very specific village, block level concerns/requests based on geographical features, distances, remoteness, historicity etc.
10. In many cases where the representations brought to the notice of the Commission, some issues related to natural barriers like rivers, etc., the Commission gave on-the-spot directions to the respective District Magistrates seeking factual details with proper maps, so that a considerate view can be taken on the issues raised.
11. Many representations were purely aspirational and raised issues beyond the remit of the exercise.
12. While majority of representations had been received in writing and the groups were able to see the gist on the screen, the Commission permitted fresh groups to make their points.
13. United Opposition Forum Assam apprised the Commission that they had filed a petition in the Hon'ble Supreme Court challenging the draft delimitation proposal and the matter is listed in the Hon'ble Supreme Court for hearing on July 25, 2023.

The Commission has prepared detailed guidelines and methodology for the draft delimitation proposal keeping in view the constitutional and legal provisions, physical features, density of population, existing boundaries of administrative units, facilities of communication and public convenience and suggestions received in the representations after the consultative exercise in March 2023.

(Details: <https://eci.gov.in/files/file/15050-eci-publishes-draft-delimitation-proposal-for-assam-suggestions-objections-invited-till-july-11-2023/>)

During the public meetings held in last three days, the Commission patiently heard all the representations from different sections of society and organizations and assured due consideration of all the representations within the constitutional and statutory provisions. CEC appreciated the ability of different groups to present their conflicting claims on various issues, with detailed reasons for their point of view, in a respectful and friendly manner, without creating confrontations or hostility. Shri Kumar added that this attitude is conducive to constructive dialogue and open-mindedness, allowing for a deeper understanding of diverse perspectives.



Snapshots of Public meetings



Day 3: Snapshot of Public hearings from 9 districts

District wise representations received:

District	Representations received	District	Representations received
Goalpara	45	Darrang	18
Bongaigaon	58	Hailakandi	61
Barpeta	78	Cachar	106
Nalbari	15	South Salmara	02
Sonitpur	82	Nagaon	65
Karimganj	50	Morigaon	14
Dhubri.	51	Kamrup (M)	13
West Karbi Anglong	01	Chirang	13
Baksa	37	Kokrajhar	29
Dima Hasao	05	Udalguri	32
Kamrup	85	Karbi Anglong	04
Tinsukia	16	Dhemaji	61
Lakhimpur	55	Jorhat	18
Golaghat	14	Sibsagar	36
Dibrugarh	68	Majuli	04
Charaideo	03	Suggestions specifically in respect of Parliamentary Constituencies	20
Miscellaneous	33	Total	1192

Background

It may be recalled that the Commission visited Assam from 26.3.2023 to 28.03.2023 and held personal interactions with political parties, public representatives, civil societies, social organizations, members of public and officers of the Administration in the State including Chief Electoral Officer, Deputy Commissioners of all Districts

of the State and District Election Officers regarding delimitation exercise in the State. In total, representations from 11 Political Parties and 71 other organizations were received after the consultations were held in March 2023 and were considered.

Subsequently, the Commission had gone through all these representations, *inter-alia* covering the following the major suggestions:

- Delimitation on the basis of 2001 census: Some groups were in favor and some against this.
- The change of demographic pattern of the State should be looked into during implementation of delimitation process. In some districts of Assam, the population growth is low while in some districts, it is abnormally high. Low population growth districts should not be put to disadvantage and number of seats in these districts should not be reduced.
- At least variation of 25% should be allowed vis-à-vis the general norms, as required, to ensure that no social group feels alienated due to inadequate representation. This would also take care of diverse geographical features of Assam during the delimitation exercise.
- The rights of indigenous people of Assam should be protected in the delimitation exercise.
- Considering the lower demographic change in Upper Assam, seats in Upper Assam should not be decreased as those who are following the National Birth Policy should not suffer. The population pattern in lower Assam is higher for which the Commission should look into seriously.
- In upper Assam, Dhemaji and Jonai AC seats should be reserved for ST. Simultaneously, there was a demand that all seats in Dhemaji district should not be kept reserved.
- There should be one seat reserved for ST in Kamrup District. There was demand for new AC named Chamaria in Kamrup District. Dudhnoi AC seat should be reserved for ST in Goalpara District.
- Number of ST seats in Bodoland should remain intact and Kokrajhar should be reserved for ST. The number of AC seats in Bodoland should be increased.
- Number of ST seats should be increased in plain areas for benefit of plain tribes as their population has increased over the years.
- Seats should be increased in West Karbi Anglong District as presently the district has only one seat.
- There were suggestions based on local factors e.g., inclusion of certain areas in particular constituencies, compactness of certain areas in one AC, keeping interests of communities while carving out the seats.

Based on these suggestions and Constitutional and legal provision, the Election Commission of India published the draft proposal for delimitation of Assembly & Parliamentary Constituencies as provided for in Section 8A of the RP Act 1950. The draft proposal was also notified in the official Gazette of Central & State Government

on June 20, 2023. Accordingly, the Commission had issued public notice for inviting the suggestions/objections to the draft proposal from the public before July 11, 2023.

The Commission received representations/suggestions from the political parties, civil society, social & other organizations, and the members of the public. Subsequently, the Election Commission notified the dates for public sittings to hear in person the organizations/members of public who had submitted their suggestions/objections through a public notice and fixed the dates from July 19-21, 2023 at Guwahati.

The Delimitation proposal seeks to retain the number of Lok Sabha seats at 14 and the number of Assembly seats at 126. The Scheduled Tribes are proposed to be allocated 19 seats out of 126 seats in the State Assembly, and 2 of the 14 Lok Sabha seats. The Scheduled Castes are proposed to be allocated 09 seats in the Assembly, and One seat in the Lok Sabha. The last delimitation exercise in Assam was carried out in 1976.



Anuj Chandak
Joint Director (Media)

ELECTION COMMISSION OF INDIA

Nirvachan Sadan, Ashoka Road, New Delhi-110001

No. ECI/PN/48/2023

11.08.2023

PRESS NOTE

ECI publishes final delimitation order for Assembly & Parliamentary Constituencies of State of Assam, after extensive consultations with stakeholders

Over 1200 representations received were considered before finalizing the proposal; 45% of suggestions/objections received have been addressed in the final order

In the final order, ECI revises existing nomenclature of 19 ACs and 01 PC

Number of Assembly seats retained at 126 and Lok Sabha seats at 14

19 ACs and 2 PCs reserved for STs; 9 ACs and 01 PC for SCs

The Election Commission of India today published the final order for delimitation of Parliamentary & Assembly Constituencies for State of Assam, as provided for in Section 8-A of the Representation of the People Act, 1950. The final order was notified and published in the gazettes of the Central Government and State of Assam. The final proposal has been prepared by the Commission after an extensive and robust consultative exercise with diverse stakeholders which included three days of public hearings in Guwahati on the draft proposal in July 2023 and pre-meeting before drafting of the report in March 2023.

The Commission, during the public hearings on draft delimitation proposal received many conflicting representations from members of the public, political parties, and organizations for change of nomenclature of some Parliamentary and Assembly Constituencies, highlighting the historical, cultural, political, and ethnic significance of the region. CEC Shri Kumar had appreciated the ability of different groups of Assam to present their conflicting claims on various issues in a respectful and friendly manner, without creating confrontations or hostility.

All representations were duly heard by the Commission, comprising Chief Election Commissioner Shri Rajiv Kumar and Election Commissioners Shri Anup Chandra Pandey and Shri Arun Goel and were considered and assessed, within the constitutional and statutory provisions, before finalising the proposal. A total of 1222 representations were received w.r.t. Commission's draft proposal, in public sittings or otherwise. Around 45% of the total 1222 suggestions/objections received in the Commission have been addressed in the final proposal. In around 5% of the representations, the demands raised were found beyond the

Page 1 of 8

constitutional and statutory provisions and hence could not be acceded to. The requests made in all the remaining suggestions/objections were not found feasible to accommodate.

All Assembly and Parliamentary Constituencies in the State have been delimited based on the 2001 Census as provided in Article 170 and Article 82 of the Constitution. The census figures of 2001, as published by the Census Commissioner have thus alone been considered for this purpose. The number of seats in the Legislative Assembly in the State of Assam have been kept as 126 and number of seats allocated in the House of People for the State of Assam as 14. Articles 170 & 82 laid down that the number of seats in the Legislative Assembly of each State and the allocation of seats in the House of the people to the States shall not be altered until the relevant figures for the first census taken after year 2026 have been published.

09 seats in the Legislative Assembly are allocated for Scheduled Castes, while 1 seat is allocated for Scheduled Castes in House of People. 19 Assembly constituencies and two Parliament Constituencies have been reserved for Scheduled Tribes. Reservation of constituencies for Scheduled Castes and Scheduled Tribes has been done on the basis of the provisions laid down in Article 330 and 332 of the Constitution of India.

Some salient features:

- ✓ Lowest administrative unit has been taken as 'Village' in rural areas and 'Ward' in urban areas. Accordingly, village and ward have been kept intact and have not been broken anywhere in the State. The proposal has been prepared based on administrative units of development i.e., Development block, Panchayats (VCDC in BTAD) and village in rural areas and Municipal Boards, wards in urban areas.
- ✓ SC assembly seats have increased from 8 to 9; ST assembly seats have increased from 16 to 19
- ✓ Increase of 01 assembly seat in Autonomous districts in West Karbi Anglong District
- ✓ Increase of Assembly Constituencies (ACs) in Bodoland districts from 11 to 15
- ✓ Retaining Diphu and Kokrajhar Parliamentary seats reserved for ST
- ✓ Continuing Lakhimpur Parliamentary seat as unreserved;
- ✓ 01 unreserved AC in Dhemaji district
- ✓ 01 Parliamentary seat namely 'Diphu' reserved for ST which comprises 06 ACs of 03 Autonomous districts
- ✓ 02 Parliamentary seats given to the Barak Valley districts i.e., Cachar, Hailakandi and Karimganj districts.
- ✓ 01 Parliamentary seat named as 'Kaziranga', while 01 Assembly Constituency named as 'Manas'.

Renaming of certain ACs and PCs

After considering representations, the Commission in the final order has revised the existing nomenclature of 19 ACs and 01 PC as given in table below. One Parliamentary and some Assembly Constituencies gets paired names such as, Darrang-Udalgiri, Hajo- Sualkuchi, Boko-Chaygaon, Nagaon- Batadraba, Bhowanipur- Sorbhog, Algapur- Katlichera , in view of the demand from members of the public.

Table 1

ASSEMBLY CONSTITUENCIES		
S. No.	Existing name of Assembly Constituency	Revised name of Assembly Constituency
9	Mankachar	BirsingJarua
11	South Salmara	Mankachar
17	Manikpur	Srijangram
21	Bhowanipur	Bhowanipur – Sorbhog
25	Rupshi	Pakabetbari
28	Boko (ST)	Boko-Chaygaon (ST)
30	Hajo (SC)	Hajo-Sualkuchi (SC)
41	Gobardhana	Manas
55	Batadraba	Dhing
60	Nagaon	Nagaon – Batadraba
69	Sootea	Nadaur
87	Chabua	Chabua - Lahowal
89	Moran	Khowang
113	Dima Hasao (ST)	Haflong (ST)
122	Algapur	Algapur – Katlicherra
123	Badarpur	Karimganj North
124	North Karimganj	Karimganj South
125	South Karimganj	Patharkandi
126	Ratabari(SC)	Ram Krishna Nagar (SC)
PARLIAMENTARY CONSTITUENCIES		
4	Darrang	Darrang - Udalguri

Extensive Consultations:

1. Public Hearings on Draft Delimitation Proposal during July 19-21, 2023

The Commission comprising Chief Election Commissioner Shri Rajiv Kumar and Election Commissioners Shri Anup Chandra Pandey and Shri Arun Goel held hearings from representatives of political parties, civil society organizations and members of public on the draft Delimitation proposal during the public sittings organized in the city of Guwahati on 19th, 20th and 21st July, 2023, to provide an opportunity to the people, public representatives, political leaders and other stakeholders to express their views. The public hearings were part of the consultative exercise by the Commission during the process of delimitation. All those who filed suggestions and objections in response to the public notice, were specifically heard. During these three days, the Commission heard over 1200 representations from 31 districts and held meetings with over 20 political parties.

Representatives from National Parties namely Aam Aadmi Party, Indian National Congress, Communist Party of India (Marxist), Bhartiya Janata Party; State Parties namely All India United Democratic Front, Asom Gana Parishad, United Peoples Party Liberal and Bodoland People's Front shared their feedback and suggestions before the Commission. Besides, United Opposition Forum Assam (comprising of Assam Pradesh Congress, Assam Jatiya Parishad, CPM, Raijor Dal, CPI, Jatiya Dal Assam, NCP, RJD, Janata Dal (U), TMC, CPI(ML) & Others) and the Registered Unrecognized Political Parties (RUPPs) namely, Raijor Dal, Bhartiya Gana Parishad, National Republican Congress and Assam Jatiya Parishad also participated.

In total, more than 6000 persons participated in the public hearings. During the public sittings held in three days, the Commission patiently heard all the representations from different sections of society, organizations and political parties and assured due consideration of all the representations within the constitutional and statutory provisions. The total 1222 representations were received w.r.t. Commission's draft proposal, in public sittings or otherwise. All the suggestions in response to the public notice, given in writing or orally during the public sittings and representations received from various stakeholders were tabulated in the Commission and the Commission conducted a final round of internal meetings to examine all the suggestions and took decision on the changes to be made in the draft proposal. All such changes have been incorporated while preparing the Final Order, before its publication in the Official Gazette of the Government of India as well as of the State of Assam.

Background

The Election Commission of India is entrusted with the responsibility of delimiting the Parliamentary and Assembly Constituencies in the State of Assam under Section 8-A of the Representation of the People Act, 1950.

Delimitation of the Assembly and Parliamentary seats in the State of Assam was last carried out in 1976 based on 1971 census. Procedure for the delimitation

process has been followed as laid down in the relevant laws viz. Section 8 A of the R. P. Act, 1950 read with Section 9 (1) (c) and (d) of the Delimitation Act, 2002 (33 of 2002), Article 82, 170, 330 and 332 of the Constitution of India.

The Election Commission decided that constituencies shall be delimited having regard to the administrative units, *i.e.*, District/ Development Block/Panchayat or VCDC (Village Council Development Committee)/ village/ ward *etc.*, as in existence as on 1st January, 2023. Accordingly, The Commission *vide* its letter no. 282/AS/2022(DEL) dated 27thDecember, 2022 wrote to the Chief Electoral Officer, Assam to take up the matter with the State Government not to disturb the administrative units, as exists on 1st January, 2023 till the completion of the delimitation exercise in the State.

Pre-meeting before drafting the delimitation proposal:

It may be recalled that the Commission visited Assam from 26.3.2023 to 28.03.2023 and held personal interactions with political parties, public representatives, civil societies, social organizations, members of public and officers of the Administration in the State including Chief Electoral Officer, Deputy Commissioners of all Districts of the State and District Election Officers regarding delimitation exercise in the State. In total, representations from 11 Political Parties and 71 other organizations were received and considered.

(Read here at this link: Press Release issued in June 2023 on the draft proposal for delimitation: <https://eci.gov.in/files/file/15050-eci-publishes-draft-delimitation-proposal-for-assam-suggestions-objections-invited-till-july-11-2023/>)

Guidelines & Methodology:

- ✓ The commission devised the Guidelines and Methodology keeping in mind the constitutional and legal provisions and the suggestions received in the representations.
- ✓ For the purpose of delimitation of constituencies in the State, Statistical Data and maps were sought from the Chief Electoral Officer of the State of Assam, who in turn took the data from all the districts w.r.t. 2001 census and maps with administrative units, *i.e.*, District/ Development Block/Panchayat or VCDC (Village Council Development Committee)/ village/ ward *etc.*, as in existence as on 1st January, 2023. For the sake of accuracy, the data was got reverified from all the Districts through Chief Electoral Officer.
- ✓ Efforts have been made to keep all constituencies, as far as practicable, as geographically compact areas, and in delimiting them, regard has been had to the physical features, density of population, existing boundaries of administrative units, facilities of communication and

public convenience. Due to huge inter-district variation in certain cases in factors such as geographical features, density of population, means of communication, public convenience, contiguity of the areas and necessity to avoid breaking of administrative units and as constituencies cannot be delimited having exactly equal population in all cases, deviation to certain extent from the State and District average has been allowed. In the State of Assam, since last delimitation (1976), number of districts have increased from 10 to 31 and similarly number of administrative units at Development Block and Gram Panchayat levels have undergone drastic changes.

- ✓ Several representations were also received by the Commission pointing out the uneven population growth pattern in the State of Assam. While some districts have undergone more population growth since last delimitation, some districts have witnessed less population growth. It is seen that the population density in the districts of the State varies from 38 persons per square km in Dima Hasao district to 1096 persons per square km in Kamrup (Metropolitan) district.
- ✓ Taking all these factors into account, the Commission has categorized all 31 districts in three broad categories A, B and C giving margin of (+/-) 10% of average population per Assembly Constituency (AC), while proposing allocation of the constituencies to the districts.
- ✓ The average population density of the state is 338 persons per sq.km. A population density range of 304 (subtracting 10% from the average population density) to 372 (adding 10% to the average population density) has been established and on this basis, the above said three categories have been made as given below:
 - A-** Districts having population density less than 304 persons per sq. km.
 - B-** Districts having population density between 304 to 372 persons per sq. km.
 - C-** Districts having population density more than 372 persons per sq. km.
- ✓ Assembly seats to the districts have been allocated on the basis of category of the district. Category A, B and C districts have been allocated seats based on average AC population of 1,90,397 (State average AC population - 10%), 2,11,552 (State average AC population) and 2,32,707 (State average AC population +10%) respectively. Number of seats for a particular category district has been arrived at by dividing the total population of the district by the average AC population of category A, B, C as applicable to the district. The fraction of equal to or greater than 0.5 has been treated as 1(one) and fraction of less than 0.5 has been treated 0 (Zero). On this basis, 122 Assembly seats are allotted to the districts. 04 Assembly seats were left out from allocation while adopting this criterion. All the districts having a fraction in the range of 0.25-0.49 were sorted out and of such 10 districts, 04 districts having the largest geographical area were allocated one seat each i.e., Cachar, Kokrajhar, West Karbi Anglong and Udalguri.

Reservation of seats for SCs and STs

- ✓ Total number of ACs to be reserved for SCs has been determined based on the proportion of population of SCs to the total population of the State:

2001 SC Population	= 1825949
2001 Total Population	= 26655528
Proportion of SCs	= 0.0685
Total No. of ACs in the State	= 126
No. of Assembly seats to be reserved	= 8.63, say, 9
Total No. of PCs	= 14
No. of PCs to be reserved	= 0.96, say, 1

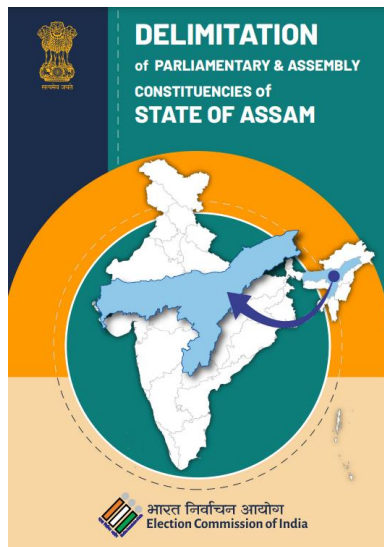
- ✓ Then, SC seats have been allocated to the districts first in proportion to proportional SC population in the district to the total SC population in the State. Within the districts, the seats with highest proportional SC population (to the total population of AC) have been reserved for SC. Similarly, the PC with highest proportional SC population (to the total population of the PC) has been reserved for SC.
- ✓ As per clause (6) of Article 332 of the Constitution, “No person who is not a member of a Scheduled Tribe of any autonomous district of the State of Assam shall be eligible for election to the Legislative Assembly of the State from any constituency of that district”: Accordingly, all seats in the three Autonomous districts (i.e., 6) are meant for STs residing in districts. In the remaining districts (except 03 Autonomous Districts), Total number of ACs to be reserved for STs have been determined based on the proportion of population of STs in these districts to the total population of the State and this number comes to 13.
- ✓ As per provision to the clause (6) of Article 332 of the Constitution, “Provided that for elections to the Legislative Assembly of the State of Assam, the representation of the Scheduled Tribes and non-Scheduled Tribes in the constituencies included in the Bodoland Territorial Areas District, so notified, and existing prior to the constitution of Bodoland Territorial Areas District, shall be maintained”. Accordingly, 06 number of ACs in 04 Bodoland districts (existing 06 ST ACs out of total 11) have been proposed for STs out of total 15 seats.
- ✓ Remaining 07 seats (13-7) have been allotted to the remaining districts (Except 03 Autonomous districts and 04 BTAD districts). Then, ACs have been arranged in decreasing order of Proportional ST population (to the total population of AC) in the ACs in these districts and top 7 seats have been reserved for the STs.
- ✓ No. of ST seats in 03 Autonomous Districts = 6
Total ST Population in remaining 28 Districts = 2727179
Total Population of remaining 28 Districts = 25654138
%age of ST in these 28 Districts = 10.63%

No. of ST seats in these 28 Districts=	$120 \times 10.63 / 100$	= 13
ST seats in BTAD		= 6
ST seats in remaining 24 Districts		= 7
Total ST seats		= 19

- ✓ As per Article 330 (2): The number of seats reserved in any State or Union territory for the Scheduled Castes or the Scheduled Tribes under clause (1) shall bear, as nearly as may be, the same proportion to the total number of seats allotted to that State or Union territory in the House of the People as the population of the Scheduled Castes in the State or Union territory or of the Scheduled Tribes in the State or Union territory or part of the State or Union territory, as the case may be, in respect of which seats are so reserved, bears to the total population of the State or Union territory.

2001 ST Population	=33,08,570
2001 Total Population	= 26655528
Proportion of STs	= 0.124
No. of ST PCs	=1.74, say, 2

The detailed delimitation report will also be shortly available on the ECI website which contains all the legal and constitutional provisions, delimitation statistics, guidelines, and methodology, working paper, notified delimitation order, maps of PCs of the state, district wise maps of ACs, press notes and list of representations received on the draft proposal from political parties, organizations, and members of the public.



Anuj Chandak

Anuj Chandak
Joint Director (Media)

Delimitation Statistics

Date of Final Order

11th August, 2023

Date of Gazette Notification

11th August, 2023

Date of Publication of Draft Proposal

20th June, 2023

ELECTION COMMISSION OF INDIA

1. Sh. Rajeev Kumar, Hon'ble Chief Election Commissioner
2. Sh. Anup Chandra Pandey, Hon'ble Election Commissioner
3. Sh. Arun Goel, Hon'ble Election Commissioner

DELIMITATION DIVISION

1. Sh. Hirdesh Kumar, Deputy Election Commissioner
2. Sh. Ashwani Kumar Mohal, Secretary
3. Sh. Brejesh Kumar, Under Secretary
4. Sh. Shakti Sharma, Section Officer
5. Sh. Vasdev Arora, Consultant
6. Sh. Amit, Assistant Section Officer
7. Sh. Deepak Soni, Assistant Section Officer
8. Sh. Abinash Kumar Sinha, Senior Secretariat Assistant
9. Ms. Kirti Mehto, Data Entry Operator
10. Ms. Gyanwati, MTS

STATE OF ASSAM

Chief Electoral Officers

1. Sh. Nitin Khade : Till 18th April, 2023
2. Sh. Lakhinandan Saharia,
Joint CEO (Incharge of CEO) : 19th April, 2023 to 29th June, 2023
3. Sh. Anurag Goel : Since 30th June, 2023

Other Officers

1. Sh. Debajit Baruah, Addl. CEO
2. Ms. Emily Baruah, Joint CEO
3. Sh. Mayuram Barooa, Consultant
4. Sh. Mumtaj Ahmed, Sr. Computer Programmer

FIELD VISITS

Venue	Date
Hotel Radisson Blu, Guwahati	: 26 th March, 2023 to 28 th March, 2023

PUBLIC SITTINGS

Venue	Date
Srimanta Sankaradeva International Auditorium,	: 19 th July, 2023
Kalakshetra, Panjabari, Guwahati, &	: 20 th July, 2023
Shri Shri Madhavadeva International Auditorium, Kalakshetra, Panjabari Road, Guwahati	: 21 st July, 2023

DELIMITATION STATISTICS

Total Population (as per 2001 Census)	:	26655528
Total SC Population (as per 2001 Census)	:	1825949
Total ST Population (as per 2001 Census)	:	3308570
Total no. of Seats in Lok Sabha	:	14
No. of SC Seats in Lok Sabha	:	01
No. of ST Seats in Lok Sabha including BTAD	:	02
No. of Seats in Legislative Assembly	:	126
No. of SC Seats in Legislative Assembly	:	09
No. of ST Seats in Legislative Assembly including BTAD	:	19

DELIMITATION OF ASSEMBLY AND PARLIAMENTARY CONSTITUENCIES (ASSAM)

Guidelines and Methodology

I. Constitutional and Legal Provisions

Article 81 and 82 of the Constitution of India deal with composition of the House of People and readjustment after each census. Similarly, Article 170 deals with composition of Legislatures in States. Article 330 and 332 deal with the Reservation of seats for Scheduled Castes and Scheduled Tribes in the House of the People and Reservation of seats for Scheduled Castes and Scheduled tribes in the Legislative Assemblies of the States respectively. The cumulative effect of Articles 81, 82, 170, 330 and 332 of the Constitution of India on the delimitation of Assembly and Parliamentary Constituencies of the State of Assam is that: -

- (i) The total number of **existing** seats as allocated to State of Assam, in the House of the People as fixed on the basis of **1971 census** shall remain **unaltered** till the first census to be taken after the year 2026;
- (ii) The total number of **existing** seats in the Legislative Assembly of State of Assam as fixed on the basis of **1971 census** shall also remain **unaltered** till the first census to be taken after the year 2026;
- (iii) The number of seats to be **reserved** for the **Scheduled Castes (SCs)** and **Scheduled Tribes (STs)** in the House of the People and State Legislative Assemblies shall be **re-worked out** on the basis of **2001 census** in respect of Assam State. Seats shall be reserved for the Scheduled Castes and the Scheduled Tribes in the House of People and Legislative Assembly and seats so reserved shall bear, as nearly as possible, the same proportion to the total number of seats, as the population of the Scheduled Castes and Scheduled Tribes respectively bears to the total population of the State.
- (iv) The boundaries of Assembly and Parliamentary Constituencies shall be **delimited** into territorial parliamentary and assembly constituencies on the basis of **2001 census**.
- (v) The constituencies shall be so delimited that **population** (on the basis of 2001 census) of each parliamentary and assembly constituency in the State shall, **so far as practicable**, be the **same** throughout the State.

The Election Commission of India is entrusted with the responsibility of delimiting the Parliamentary and Assembly Constituencies in the State of Assam under Section 8-A of the Representation of the People Act, 1950. According to the Section 8-A (4) of Representation of the People Act, subject to the provisions of sub-section (1), the Election Commission shall, having regard to the provisions of the Constitution and the principles specified in clauses (c) and (d) of sub-section (1) of Section 9 of the Delimitation Act, 2002 (33 of 2002) determine the parliamentary and assembly constituencies in the State of Assam in which seats shall be reserved, if any, for the Scheduled Castes and Scheduled Tribes.

II. Division of State into Parliamentary and Assembly Constituencies

- (i) The division of State of Assam into assembly and parliamentary constituencies is thus to be made having regard to the total number of existing seats in the State Legislative Assembly and the total number of seats as allocated at present to the State in the House of the People. In other words, the state of Assam is to be divided into the same number of assembly constituencies as the total number of existing seats in the State Legislative Assembly i.e., 126 and the number of parliamentary constituencies in the State would be equal to the number of seats presently allotted to the State in the House of the People i.e., 14 (see First and Second Schedules to the Representation of the People Act, 1950).
- (ii) Further, all constituencies shall, as far as practicable, be geographically compact areas, and in delimiting them, regard shall be had to the physical features, geographical area, density of population, existing boundaries of administrative units, facilities of communication and public convenience.

III. Population

- (i) All Assembly and Parliamentary Constituencies in the State are to be delimited on the basis of the 2001 Census. The census figures of 2001, as published by the Census Commissioner are thus alone to be taken into account for this purpose.
- (ii) For this purpose, the total population of the State (2001 Census) shall be divided by the total number of assembly constituencies in the State and the State average per assembly constituency shall thus be obtained. This state average shall be the guiding factor for delimiting the constituencies. Due to huge inter-district variation in certain cases in terms of factors such as geographical features, density of population, means of communication, public convenience, contiguity of the areas and necessity to avoid breaking of administrative units and as constituencies cannot be delimited having exactly equal population in all cases, deviation to certain extent from the State and District average has been allowed.

IV. Administrative Units

The population to be taken into account is the population of 2001 census. The Election Commission has decided that constituencies shall be delimited having regard to the administrative units, i.e., District/ Development Block/Panchayat or VDC (Village Council Development Committee)/ village/ ward etc., as in existence as on 1st January, 2023. The Commission vide its letter no. 282/AS/2022(DEL) dated 27th December, 2022 has already written to the Chief Electoral Officer, Assam to take up the matter with the State Government not to disturb the administrative units, as exists on 1st January, 2023 till the completion of the delimitation exercise in the State.

V. Methodology for Allocation of Assembly Constituencies to the Districts and Delimitation of Assembly Constituencies

- (i) The Election Commission has taken decision that, so far as practicable, all assembly constituencies in a district shall be confined within the territorial limits of that district. In other words, an assembly constituency shall not ordinarily extend to more than one district.

Having regard to the above, the first step will be to allocate the number of assembly constituencies to each district on the basis of the total population of that district divided by the average population per constituency as worked out under sub-paragraph (ii) of paragraph III. **However, notwithstanding anything contained in sub-paragraph (ii) in respect of individual districts, the Commission may deviate from average population per constituency for the State as whole considering various factors as mentioned in sub-paragraph (ii) of paragraph II.** Where the entitlement of a district on the basis of such State average or state average plus/ minus the deviation, contains a fraction, the fractions equal to and more than 0.5 shall be counted as one and fractions less than 0.5 shall be ignored. However, while rounding off the fractions it shall be ensured that the total number of seats allocated to various districts is equal to the total number of assembly seats allocated to the State. To achieve this and to allocate the balance seats remaining after allocating seats based on 0.5 fraction formula, districts having fraction in the range 0.25- 0.49 shall be sorted out and out of such districts, districts having the largest geographical area shall be allocated one seat each to arrive at the total number of assembly seats allocated to the State.

- (ii) As a next step, the average population in each constituency in the district shall be worked out by dividing the total population of the district with the number of seats allocated to that district.
- (iii) Then, the areas of the district shall be divided into the requisite number of assembly constituencies having regard to the average population per constituency in the district with a permissible deviation from the district average based on factors such as geographical features, density of population, means of communication, public convenience, contiguity of the areas and necessity to avoid breaking of administrative units.
- (iv) An administrative unit in the State shall be identified having regard to the administrative set up of the State, which will be adopted as the lowest administrative unit which should not be broken, in any case. In the State of Assam, the lowest administrative unit has been identified as 'Village' in rural areas and as 'Ward' in urban areas and village/ ward shall be kept intact and shall not be broken, in any case.
- (v) While delimiting the assembly constituencies on the basis of the administrative units as mentioned above, the contiguity of such administrative units will be the basic requirement, as far as possible, so that no constituency has an enclave/island within it.
- (vii) Further, apart from contiguity, geographical area, density of population, better connectivity, means of communication, public convenience will also be kept in view and areas divided by rivers or hilly ranges or forests or ravines and other such natural barriers will not be put in the same constituency, as far as possible.

- (viii) As far as possible, the delimitation of the constituencies in a district shall be done starting from North to North-East and then proceeding in a zig-zag manner to end at the Southern side.

VI. Delimitation of Parliamentary Constituencies

Each parliamentary constituency in the State shall be an integral multiple of the assembly constituencies comprised therein. No assembly constituency shall extend to more than one parliamentary constituency.

VII. Reservation of Seats for SCs and STs

- (i) Seats have to be reserved for the Scheduled Castes and Scheduled Tribes in proportion to their population to the total population of the State.
- (ii) The allocation of seats for the SCs and STs is to be worked out separately both for the assembly and parliamentary constituencies in each State, on the basis of 2001 Census, subject to the provisions of section 8 A (4) of the Representation of People Act, 1950 which provides that *"Subject to the provisions of sub-section (1) of section 8 A (4) of the Representation of People Act, 1950, the Election Commission shall, having regard to the provisions of the Constitution and the principles specified in clauses (c) and (d) of sub-section (1) of section 9 of the Delimitation Act, 2002 (33 of 2002) determine the parliamentary and assembly constituencies in the States of Arunachal Pradesh, Assam, Manipur and Nagaland in which seats shall be reserved, if any, for the Scheduled Castes and the Scheduled Tribes"*.
- (iii) Under section 9(1)(c) of the Delimitation Act, 2002, the constituencies for SCs are to be distributed in different parts of the State and seats are to be reserved for SCs in those constituencies where the percentage of their population to the total population is largest. First, the number of SC seats would be calculated based on their population percentage in the State population. Secondly, Districts entitlement would thereafter be worked out based on SC population in the district in proportion to the total SC population of the State. Thereafter, the seat having largest SC proportional population within the district shall be reserved as SC seat.
- (iv) Having regard to the provisions of Constitution and the principles specified under Section 9(1)(d) of the Delimitation Act, 2002, the constituencies for Scheduled Tribes are to be distributed as: -
- (a) Clause (6) of Article 332 of the Constitution of India provides that "no person who is not a member of a Scheduled Tribe of any autonomous district of the State of Assam shall be eligible for election to the Legislative Assembly of the State from any constituency of that district". [Provided that for elections to the Legislative Assembly of the State of Assam, the representation of the Scheduled Tribes and non-Scheduled Tribes in the constituencies included in the Bodoland Territorial Areas District, so notified, and existing prior to the Constitution of the Bodoland Territorial Areas District, shall be maintained.]; Accordingly: -

- (i) As per provision of said clause (6) of Article 332 of the Constitution, 06 seats (existing number of seats reserved for STs) would be reserved for Scheduled Tribes in Bodoland Territorial Areas District (BTAD).
 - (ii) As per provision of said clause (6) of Article 332 of the Constitution, all seats in the three Autonomous Districts are meant for STs residing in the districts.
- (b) For rest of the State (excluding Autonomous Districts), Clause (1) & (3) of Article 332 of the Constitution will be applicable. The provisions provide that: -

“(1) Seats shall be reserved for the Scheduled Castes and the Scheduled Tribes, [except the Scheduled Tribes in the autonomous districts of Assam], in the Legislative Assembly of every State.

(3) The number of seats reserved for the Scheduled Castes or the Scheduled Tribes in the Legislative Assembly of any State under clause (1) shall bear, as nearly as may be, the same proportion to the total number of seats in the Assembly as the population of the Scheduled Castes in the State or of the Scheduled Tribes in the State or part of the State, as the case may be, in respect of which seats are so reserved, bears to the total population of the State.”

Accordingly, the seats for Scheduled Tribes in the rest of the State are to be reserved under section 9(1)(d) of the Delimitation Act, 2002, in the Constituencies in which the percentage of their population to the total population is the largest. Therefore, after all the assembly constituencies in the rest of the State have been delimited, the constituencies to be reserved for STs will be those where the percentage of the ST population to the total population of the constituencies is the largest, in descending order equal to the number of constituencies to be reserved for STs.

VIII. Preparation of Working Paper

A working paper will be prepared having regard to the above principles and internal decision of the Election Commission. The working paper will consist of seven papers containing: -

- i) Paper I - District-wise 2001 population data and entitlement of assembly seats for each district;
- ii) Paper II - Entitlement of seats for Scheduled Castes in the assembly and distribution of SC seats among the districts;
- iii) Paper III - SC population in the proposed assembly constituencies and seats proposed to be reserved for SCs;
- iv) Paper IV - ST population in the proposed assembly constituencies and seats proposed to be reserved for STs;

- v) Paper V - Abstract statement of proposed assembly constituencies and total, SC and ST population in each constituency;
- vi) Paper VI - District-wise statement showing details of extent, total/SC/ST population in each of the proposed assembly constituencies;
- vii) Paper VII - Proposed Lok Sabha constituencies and their extent in terms of proposed assembly constituencies.

IX. Draft Proposals – Notification

The draft proposal prepared based on the Working Paper and approved by the Commission shall be published in the Gazette of India and in the State's Gazette. This shall also be published at least in two vernacular newspapers of the State. The Chief Electoral Officer of the State and District Election Officers of the Districts will be directed to make copies of the notification containing the draft proposal available to all those, who may ask for it. Widest publicity will be given through print and electronic media. A notice will also be issued specifying a date on or before which the public is requested to send their objections and suggestions to the proposals.

X. Public Sitings

After the last date for submitting suggestions and objections is over, the Commission will hold public sittings at one or more places in the state to hear the public in person. Wide publicity will be given to those sittings.

XI. Final Order

After hearing the public, the Commission will consider all suggestions/objections received in writing as well as orally made at the public sittings and decide the modifications that are required to be made to the draft proposal and prepare a final order. The final order thus prepared, both for assembly constituencies and parliamentary constituencies of the state, will be signed by the full Commission and the Secretary to the Election Commission will cause the final order to be published in the Gazette of India and State Gazette. The final order is also required to be published in two vernacular newspapers in the state. After the final order is published, the M/o Law & Justice shall be requested to issue a notification specifying a date from which the said order shall come into force. The copies of the order shall also be laid before the House of the People and the State Legislative Assembly of Assam, but no modification shall be permissible therein by them.

Ashwani Kumar Mohal
Secretary

State of Assam

The Election Commission of India is entrusted with the responsibility of delimiting the Parliamentary and Assembly Constituencies in the State of Assam under Section 8-A of the Representation of the People Act, 1950. According to the Section 8-A (4) of Representation of the People Act, 1950, subject to the provisions of sub-section (1), the Election Commission shall, having regard to the provisions of the Constitution and the principles specified in clauses(c) and (d) of sub-section (1) of Section 9 of the Delimitation Act, 2002 (33 of 2002) determine the parliamentary and assembly constituencies in the State of Assam in which seats shall be reserved, if any, for the Scheduled Castes and Scheduled Tribes. As laid down in Article 170 and Article 82 respectively of the Constitution of India, the number of seats in the Legislative Assembly of each State and the allocation of seats in the House of the people to the States shall not be altered until the relevant figures for the first census taken after year 2026 have been published, hence the number of seats in the Legislative Assembly in the State of Assam shall remain as 126 and number of seats allocated in the House of People for the State of Assam shall remain as 14. Reservation of constituencies for Scheduled Castes and Scheduled Tribes has been done on the basis of the provisions laid down in Article 330 and 332 of the Constitution of India and on the basis of proportion of the population of SCs and STs to the total population and where their population is largest in number. Procedure for the delimitation process has been followed as laid down in the relevant laws viz. Section 8A of the R. P. Act, 1950 read with Section 9 (1) (c) and (d) of the Delimitation Act, 2002 (33 of 2002), Article 82, 170, 330 and 332 of the Constitution of India. All Assembly and Parliamentary Constituencies in the State are to be delimited on the basis of the 2001 Census. The census figures of 2001, as published by the Census Commissioner have thus alone been taken into account for this purpose. Further, efforts have been made to keep all constituencies, as far as practicable, as geographically compact areas, and in delimiting them, regard has been had to the physical features, density of population, existing boundaries of administrative units, facilities of communication and public convenience. Due to huge inter-district variation in certain cases in terms of factors such as geographical features, density of population, means of communication, public convenience, contiguity of the areas and necessity to avoid breaking of administrative units and as constituencies cannot be delimited having exactly equal population in all cases, deviation to certain extent from the State and District average has been allowed.

The Election Commission undertook visit to the State of Assam from 26.03.2023 to 28.03.2023 and held personal interactions with Political Parties, civil societies, public representatives, members of public, social organizations and officers of Administration in the State. In the State of Assam, since last delimitation (1976), number of districts have increased from 10 to 31 and similarly number of administrative units at Development Block and Gram Panchayat levels have undergone

drastic changes. A number of representations were also received by the Commission pointing out the uneven population growth pattern in the State of Assam. While some districts have undergone more population growth since last delimitation and some districts have witnessed less population growth. It is seen that the population density in the districts of the State varies from 38 persons per square km in Dima Hasao district to 1096 persons per square km in Kamrup (Metropolitan) district. Taking all these factors into account, the Commission has categorized all 31 districts in three broad categories A, B and C giving margin of (+/-) 10% of average population per Assembly Constituency (AC), while proposing allocation of the constituencies to the districts.

The average population density of the state is 338 persons per sq.km. A population density range of 304 (subtracting 10% from the average population density) to 372 (adding 10% to the average population density) has been established and on this basis, the above said three categories have been made as given below:

- A-** Districts having population density less than 304 persons per sq. km.
- B-** Districts having population density between 304 to 372 persons per sq. km.
- C-** Districts having population density more than 372 persons per sq. km.

While allocating seats to the districts, the fraction of equal to or greater than 0.5 has been treated as 1(one) and fraction of less than 0.5 has been treated 0(Zero). On this basis, 122 Assembly seats are allotted to the districts. 04 Assembly seats were left out from allocation while adopting this criterion and to allot these 04 seats, districts having fraction in the range 0.25- 0.49 were sorted out and out of such 10 districts, 04 districts having the largest geographical area were allocated one seat each i.e., Cachar, Kokrajhar, West Karbi Anglong and Udalguri.

19 (Eighteen) seats in the Legislative Assembly are proposed to be allocated for Scheduled Tribes out of 126 seats, while 02 seats are proposed to be allocated for Scheduled Tribes out of 14 seats in House of People allocated to the State of Assam. Similarly, 09 (Nine) seats in the Legislative Assembly are proposed to be allocated for Scheduled Castes out of 126 seats, while 01 seat is proposed to be allocated for Scheduled Castes out of 14 seats in House of People allocated to the State of Assam.

ENTITLEMENT OF SEATS

PAPER- 1

	House	Existing seats	Revised Seats	SC		ST		
				Existing	Revised	Existing	Revised	
2001 Population =	26655528							
2001 SC Population =	1825949	Assembly	126	126	8	9	16	19
2001 ST Population =	3308570	Lok Sabha	14	14	1	1	2	2

Proportion of SCs=		0.0685	
Entitlement of Assembly Seats for SC=	8.63	9.00	
Entitlement of Lok Sabha Seats for SC=	0.96	1.00	

No. of ST Assembly seats in 03 Autonomus Districts=	6
Total ST Population in remaining 28 Districts =	2727179
Total Population of remaining 28 Districts =	25654138
%age of ST in these 28 Districts =	10.63%
No. of ST Assembly seats in these 28 Districts =120*10.63/100	13
ST Assembly seats in BTAD =	6
ST Assembly seats in remaining 24 Districts =	7
Total ST Assembly seats =	19

Average Population Per Assembly Constituency = 211552

- A- Districts having pop. density less than 304 persons per sq. km. 190397** (-10% of the average)
B- Districts having pop. density 304 - 372 persons per sq. km. 211552 (average)
C- Districts having pop. density more than 372 persons per sq. km. 232707 (+10% of the average)

S.No.	Name of the District	Average pop. per A.C. as per above categorisation	2001 Census Population					Area (Sq. Km.)	Density (Pop. Per Sq. Km.)	Entitlement of assembly seats	Existing seats		
			TOTAL	SCs	STs	SC%	ST%						
1	2	3	4	5	6	7	8	9	10	11	12		
2	Dhubri	232707	1259999	57289	2199	4.55	0.17	1805	698	C	5.41	5	5
3	South Salmara	232707	306397	5880	54	1.92	0.02	285	1075	C	1.32	1	2(-1)
4	Goalpara	232707	822035	39462	131800	4.80	16.03	1896	434	C	3.53	4	4
5	Bongaigaon	232707	616926	65935	12466	10.69	2.02	1093	564	C	2.65	3	3
7	Barpeta	232707	1378065	80644	26217	5.85	1.90	2191	629	C	5.92	6	8(-2)
8	Kamrup	232707	1312872	87200	140470	6.64	10.70	3090	425	C	5.64	6	6
9	Kamrup (Metropolitan)	232707	1047015	68558	53260	6.55	5.09	955	1096	C	4.50	5	4(+1)
10	Nalbari	232707	681796	48866	21649	7.17	3.18	1042	654	C	2.93	3	3
13	Darrang	232707	743561	33653	7778	4.53	1.05	1401	531	C	3.20	3	4(-1)
14	Morigaon	232707	769965	105065	120736	13.65	15.68	1461	527	C	3.31	3	3
15	Nagaon	232707	2332309	215209	89394	9.23	3.83	3991	584	C	10.02	10	11(-1)
16	Sonitpur	211552	1665125	87628	189669	5.26	11.39	5259	317	B	7.87	8	8
17	Lakhimpur	190397	878729	68504	200286	7.80	22.79	3049	288	A	4.62	5	4(+1)
18	Dhemaji	190397	571944	30472	270496	5.33	47.29	3237	177	A	3.00	3	2(+1)
19	Tinsukia	190397	1143865	31302	67227	2.74	5.88	3780	303	A	6.01	6	5(+1)
20	Dibrugarh	211552	1191269	48037	88344	4.03	7.42	3390	351	B	5.63	6	7(-1)
21	Charaideo	211552	390773	6213	9750	1.59	2.50	1069	366	B	1.85	2	2
22	Sibsagar	232707	660963	29546	31783	4.47	4.81	1578	419	C	2.84	3	4(-1)
23	Majuli	190397	159191	22684	75976	14.25	47.73	1156	138	A	0.84	1	1
24	Jorhat	211552	804257	51604	48991	6.42	6.09	1547	520	B	3.80	4	5(-1)
25	Golaghat	190397	992333	57100	100665	5.75	10.14	3621	274	A	5.21	5	4(+1)
29	Cachar	232707	1457964	211220	18748	14.49	1.29	3766	387	C	6.27	7	7
30	Hailakandi	232707	534637	56926	814	10.65	0.15	1333	401	C	2.30	2	3(-1)
31	Karimganj	232707	1003168	130297	2791	12.99	0.28	1823	550	C	4.31	4	5(-1)
	Total (A)		22725158	1639294	1711563			53818			102.97	105	110

AUTONOMOUS DISTRICTS

Entitlement of Assembly Seat for STs in BTAD=	4.78	#6	4.80	#6
Entitlement of Lok Sabha seat for STs In ADs including BTAD=	0.53			1

1	Kokrajhar	190397	843243	25245	265630	2.99	31.50	3296	256	A	4.43	5	3(+2)
6	Chirang	190397	439789	32847	171031	7.47	38.89	1879	234	A	2.31	2	2
11	Baksa	211552	870905	60600	331860	6.96	38.11	2476	352	B	4.12	4	3(+1)
12	Udalguri	232707	775043	35083	247095	4.53	31.88	2033	381	C	3.33	4	3(+1)
	Total (B) For BTAD		2928980	153775	1015616			9684			14.19	15	11
26	Karbi Anglong	190397	566142	20063	306208	3.54	54.09	7399	77	A	2.97	3	3
27	West Karbi Anglong	190397	247169	9457	146755	3.83	59.37	3035	81	A	1.30	2	1(+1)
28	Dima Hasao	190397	188079	3360	128428	1.79	68.28	4890	38	A	0.99	1	1
	Total C for (26+27+28)		1001390	32880	581391			15324			5.26	6	5
	Grand Total (A+B+C)		26655528	1825949	3308570			78826			122	126	126

As per proviso to the clause (6) of Article 332 of the Constitution, for elections to the Legislative Assembly of the State of Assam, the representation of the Scheduled Tribes and non-Scheduled Tribes in the constituencies included in the Bodoland Territorial Areas District, so notified, and existing prior to the Constitution of the Bodoland Territorial Areas District, shall be maintained. Hence, 6 of seats in BTAD are reserved of ST.

§ As per clause (6) of Article 332, no person who is not the person of a Scheduled Tribe of any autonomous districts of Assam shall be eligible for election to the Legislative Assembly of the State from any constituencies of that districts. Hence, all 6 seats in all 3 autonomous hill districts shall be reserved for STs.

ASSAM **PAPER-3**
Paper-3 (2001 population)
PROPOSED CONSTITUENCY & % OF SC POPULATION - DISTRICT WISE

S. No.	No. & Name of Proposed Assembly Constituency	2001 CENSUS POPULATION			Proposed S.C seats
		Total	S.Cs	% of S.Cs	
	1-KOKRAJHAR	843243	25245	2.99	NONE
1	1-GOSSAIGAON	156068	3455	2.21	
2	2-DOTMA (ST)	153453	2427	1.58	
3	3-KOKRAJHAR (ST)	168872	4650	2.75	
4	4-BAOKHUNGRI	179205	10444	5.83	
5	5-PARBATJHORA	185645	4269	2.30	
	2-DHUBRI	1259999	57289	4.55	NONE
6	6- GOLAKGANJ	220303	15616	7.09	
7	7-GAURIPUR	306315	11513	3.76	
8	8-DHUBRI	249588	12599	5.05	
9	9- BIRSING JARUA	283391	1215	0.43	
10	10- BILASIPARA	200402	16346	8.16	
	3-SOUTH SALMARA	306397	5880	1.92	NONE
11	11-MANKACHAR	306397	5880	1.92	
	4-GOALPARA	822035	39462	4.80	NONE
12	12-JALESHWAR	240633	1948	0.81	
13	13-GOALPARA WEST (ST)	176553	6758	3.83	
14	14-GOALPARA EAST	215677	14206	6.59	
15	15-DUDHNAI (ST)	189172	16550	8.75	
	5-BONGAIGAON	616926	65935	10.69	NONE
16	16- ABHAYAPURI	190385	34054	17.89	
17	17-SRIJANGRAM	226283	12334	5.45	
18	18-BONGAIGAON	200258	19547	9.76	
	6-CHIRANG	439789	32847	7.47	NONE
19	19-SIDLI CHIRANG (ST)	245303	9825	4.01	
20	20-BIJNI	194486	23022	11.84	
	7-BARPETA	1378065	80644	5.85	ONE
21	24-BARPETA (SC)	191934	35366	18.43	1
22	26- BAJALI	170785	14892	8.72	
23	21-BHOWANIPUR-SORBHOG	231379	19546	8.45	
24	22- MANDIA	271534	5201	1.92	
25	25- PAKABETBARI	262321	4744	1.81	
26	23-CHENGA	250112	895	0.36	
	8-KAMRUP	1312872	87200	6.64	ONE
27	30-HAJO-SUALKUCHI (SC)	200312	21346	10.66	2
28	28-BOKO-CHAYGAON (ST)	212342	21306	10.03	
29	29-PALASBARI	238717	18391	7.70	
30	31-RANGIA	223930	13965	6.24	
31	32-KAMALPUR	198960	7253	3.65	
32	27-CHAMARIA	238611	4939	2.07	
	9-KAMRUP (METROPOLITAN)	1047015	68558	6.55	ONE
33	34-DIMORIA (SC)	222799	22052	9.90	3
34	37-JALUKBARI	203694	19133	9.39	
35	36-GUWAHATI CENTRAL	203572	11763	5.78	
36	35-NEW GUWAHATI	216594	10071	4.65	
37	33- DISPUR	200356	5539	2.76	
	10-NALBARI	681796	48866	7.17	NONE
38	38-BARKHETRI	244998	19216	7.84	
39	39-NALBARI	211318	10681	5.05	
40	40-TIHU	225480	18969	8.41	

	11-BAKSA	870905	60600	6.96	NONE
41	41- MANAS	207404	13147	6.34	
42	42-BAKSA (ST)	210901	7492	3.55	
43	43- TAMULPUR (ST)	229331	12454	5.43	
44	44-GOESWAR	223269	27507	12.32	
	12-UDALGURI	775043	35083	4.53	NONE
45	45-BHERGAON	186873	10643	5.70	
46	46- UDALGURI (ST)	186786	2809	1.50	
47	47-MAZBAT	200066	7823	3.91	
48	48- TANGLA	201318	13808	6.86	
	13-DARRANG	743561	33653	4.53	NONE
49	49- SIPAJHAR	225845	7989	3.54	
50	50- MANGALDAI	213838	22099	10.33	
51	51-DALGAON	303878	3565	1.17	
	14-MORIGAON	769965	105065	13.65	ONE
52	52-JAGIROAD (SC)	265365	67233	25.34	4
53	54-MORIGAON	227374	31305	13.77	
54	53-LAHARIGHAT	277226	6527	2.35	
	15-NAGAON	2332309	215209	9.23	ONE
55	61-RAHA (SC)	254965	45864	17.99	5
56	63- HOJAI	251806	44652	17.73	
57	57-KALIABOR	208043	30130	14.48	
58	64- LUMDING	248353	31546	12.70	
59	60-NAGAON-BATADRABA	212564	20031	9.42	
60	59-BARHAMPUR	252685	18095	7.16	
61	58-SAMAGURI	212682	9916	4.66	
62	62- BINNAKANDI	250237	6074	2.43	
63	55-DHING	224055	4711	2.10	
64	56-RUPAHIHAT	216919	4190	1.93	
	16-SONITPUR	1665125	87628	5.26	ONE
65	71- BEHALI (SC)	181591	14200	7.82	6
66	66- BARCHALLA	213087	14302	6.71	
67	72- GOHPUR	195858	12687	6.48	
68	65-DHEKIAJULI	225149	13142	5.84	
69	69- NADUAR	212101	11586	5.46	
70	67- TEZPUR	210708	10920	5.18	
71	70- BISWANATH	210899	7988	3.79	
72	68-RANGAPARA	215732	2803	1.30	
	17-LAKHIMPUR	878729	68504	7.80	ONE
73	75-NOWBOICHA (SC)	174601	17517	10.03	7
74	74-RONGONADI	175912	16650	9.46	
75	73-BIHPURIA	172020	16102	9.36	
76	77-DHAKUAKHANA (ST)	169986	12330	7.25	
77	76-LAKHIMPUR	186210	5905	3.17	
	18-DHEMAJI	571944	30472	5.33	NONE
78	78-DHEMAJI (ST)	174649	9249	5.30	
79	79- SISSIBARGAON	187445	12579	6.71	
80	80- JONAI (ST)	209850	8644	4.12	
	19-TINSUKIA	1143865	31302	2.74	NONE
81	81- SADIYA	213598	5142	2.41	
82	82-DOOMDOOMA	190185	3639	1.91	
83	83-MARGHERITA	195289	5169	2.65	
84	84-DIGBOI	173260	4665	2.69	
85	85- MAKUM	185150	5747	3.10	
86	86-TINSUKIA	186383	6940	3.72	

	20-DIBRUGARH	1191269	48037	4.03	NONE
87	87-CHABUA-LAHOWAL	216050	11667	5.40	
88	88-DIBRUGRAH	202877	12484	6.15	
89	89- KHOWANG	177687	7972	4.49	
90	90-DULIAJAN	212257	7617	3.59	
91	91-TINGKHONG	198651	2571	1.29	
92	92- NAHARKATIA	183747	5726	3.12	
	21-CHARAIDEO	390773	6213	1.59	NONE
93	93-SONARI	209848	3329	1.59	
94	94-MAHMORA	180925	2884	1.59	
	22-SIBSAGAR	660963	29546	4.47	NONE
95	95-DEMOW	201044	6704	3.33	
96	96-SIBSAGAR	241541	16965	7.02	
97	97-NAZIRA	218378	5877	2.69	
	23-MAJULI	159191	22684	14.25	NONE
98	98- MAJULI (ST)	159191	22684	14.25	
	24-JORHAT	804257	51604	6.42	NONE
99	99- TEOK	205736	24020	11.68	
100	100- JORHAT	169267	9841	5.81	
101	101- MARIANI	193648	8012	4.14	
102	102- TITABOR	235606	9731	4.13	
	25-GOLAGHAT	992333	57100	5.75	NONE
103	103- GOLAGHAT	213233	12081	5.67	
104	104- DERGAON	195039	16559	8.49	
105	105- BOKAKHAT	187747	16215	8.64	
106	106- KHUMTAI	183461	7494	4.08	
107	107- SARUPATHAR	212853	4751	2.23	
	26-KARBI ANGLONG	566142	20063	3.54	NONE
108	108-BOKAJAN (ST)	175130	1120	0.64	
109	109-HOWARGHAT (ST)	194524	12895	6.63	
110	110-DIPHU (ST)	196488	6048	3.08	
	27-WEST KARBI ANGLONG	247169	9457	3.83	NONE
111	111-RONGKHANG (ST)	142442	7001	4.91	
112	112- AMRI (ST)	104727	2456	2.35	
	28-DIMA HASAO	188079	3360	1.79	NONE
113	113-HAFLONG (ST)	188079	3360	1.79	
	29-CACHAR	1457964	211220	14.49	ONE
114	120-DHOLAI (SC)	214082	47097	22.00	8
115	116-KATIGORAH	227623	49464	21.73	
116	117-BARKHOLA	220823	46122	20.89	
117	118-SILCHAR	204547	21180	10.35	
118	115-UDHARBOND	199533	20518	10.28	
119	119-SONAI	198970	14702	7.39	
120	114- LAKHIPUR	192386	12137	6.31	
	30-HAILAKANDI	534637	56926	10.65	NONE
121	121- HAILAKANDI	247511	41910	16.93	
122	122- ALGAPUR-KATLICHERRA	287126	15016	5.23	
	31-KARIMGANJ	1003168	130297	12.99	ONE
123	126-RAM KRISHANA NAGAR (SC)	233948	47638	20.36	9
124	123-KARIMGANJ NORTH	265642	36674	13.81	

1. Entitlement of Assembly Seats for STs in BTAD

S. No.	No. & Name of Proposed Assembly Constituency	2001 CENSUS POPULATION					Proposed S.T seats
		Total	S.Cs	S.Ts	% of S.Cs	% of S.Ts	
1	42-BAKSA (ST)	210901	7492	104498	3.55	49.55	1
2	3-KOKRAJHAR (ST)	168872	4650	78522	2.75	46.50	2
3	19-SIDLI CHIRANG (ST)	245303	9825	113951	4.01	46.45	3
4	2-DOTMA (ST)	153453	2427	69661	1.58	45.40	4
5	46- UDALGURI (ST)	186786	2809	81243	1.50	43.50	5
6	43- TAMULPUR (ST)	229331	12454	92698	5.43	40.42	6
7	45-BHERGAON	186873	10643	66691	5.70	35.69	
8	41- MANAS	207404	13147	66178	6.34	31.91	
9	44-GOESWAR	223269	27507	68486	12.32	30.67	
10	20-BIJNI	194486	23022	57080	11.84	29.35	
11	1-GOSSAIGAON	156068	3455	44991	2.21	28.83	
12	48- TANGLA	201318	13808	56548	6.86	28.09	
13	4-BAOKHUNGRI	179205	10444	49611	5.83	27.68	
14	47-MAZBAT	200066	7823	42613	3.91	21.30	
15	5-PARBATJHORA	185645	4269	22845	2.30	12.31	

2. Entitlement of Assembly Seats for STs in Karbi Anglong, West Karbi Anglong and Dima Hasao Districts

16	112- AMRI (ST)	104727	2456	72365	2.35	69.10	7
17	113-HAFLONG (ST)	188079	3360	128428	1.79	68.28	8
18	109-HOWARGHAT (ST)	194524	12895	115351	6.63	59.30	9
19	110-DIPHU (ST)	196488	6048	105495	3.08	53.69	10
20	111-RONGKHANG (ST)	142442	7001	74390	4.91	52.22	11
21	108-BOKAJAN (ST)	175130	1120	85362	0.64	48.74	12

3. Entitlement of Assembly Seats for STs in Other than Autonomous Districts

22	80- JONAI (ST)	209850	8644	142682	4.12	67.99	13
23	78-DHEMAJI (ST)	174649	9249	84640	5.30	48.46	14
24	98- MAJULI (ST)	159191	22684	75976	14.25	47.73	15
25	28-BOKO-CHAYGAON (ST)	212342	21306	81588	10.03	38.42	16
26	77-DHAKUAKHANA (ST)	169986	12330	65053	7.25	38.27	17
27	15-DUDHNAI (ST)	189172	16550	67669	8.75	35.77	18
28	13-GOALPARA WEST (ST)	176553	6758	57973	3.83	32.84	19
29	75-NOWBOICHA (SC)	174601	17517	56289	10.03	32.24	
30	72- GOHPUR	195858	12687	56884	6.48	29.04	
31	54-MORIGAON	227374	31305	61468	13.77	27.03	
32	79- SISSIBARGAON	187445	12579	43174	6.71	23.03	
33	52-JAGIROAD (SC)	265365	67233	52030	25.34	19.61	
34	73-BIHPURIA	172020	16102	32577	9.36	18.94	
35	81- SADIYA	213598	5142	38745	2.41	18.14	
36	76-LAKHIMPUR	186210	5905	33765	3.17	18.13	
37	105- BOKAKHAT	187747	16215	33738	8.64	17.97	
38	65-DHEKIAJULI	225149	13142	35215	5.84	15.64	
39	29-PALASBARI	238717	18391	36756	7.70	15.40	
40	61-RAHA (SC)	254965	45864	37217	17.99	14.60	
41	89- KHOWANG	177687	7972	22224	4.49	12.51	
42	103- GOLAGHAT	213233	12081	25941	5.67	12.17	
43	66- BARCHALLA	213087	14302	25535	6.71	11.98	
44	107- SARUPATHAR	212853	4751	24964	2.23	11.73	
45	91-TINGKHONG	198651	2571	20390	1.29	10.26	
46	68-RANGAPARA	215732	2803	21055	1.30	9.76	
47	102- TITABOR	235606	9731	22881	4.13	9.71	
48	34-DIMORIA (SC)	222799	22052	21196	9.90	9.51	
49	99- TEOK	205736	24020	19561	11.68	9.51	
50	70- BISWANATH	210899	7988	19743	3.79	9.36	
51	95-DEMOW	201044	6704	17358	3.33	8.63	
52	69- NADUAR	212101	11586	17587	5.46	8.29	
53	92- NAHARKATIA	183747	5726	14978	3.12	8.15	
54	74-RONGONADI	175912	16650	12602	9.46	7.16	
55	90-DULIAJAN	212257	7617	14837	3.59	6.99	
56	26- BAJALI	170785	14892	11930	8.72	6.99	
57	104- DERGAON	195039	16559	13270	8.49	6.80	
58	59-BARHAMPUR	252685	18095	14657	7.16	5.80	
59	71- BEHALI (SC)	181591	14200	10174	7.82	5.60	
60	39-NALBARI	211318	10681	11116	5.05	5.26	
61	63- HOJAI	251806	44652	12358	17.73	4.91	
62	114- LAKHIPUR	192386	12137	9424	6.31	4.90	
63	32-KAMALPUR	198960	7253	9498	3.65	4.77	

64	88-DIBRUGRAH	202877	12484	9621	6.15	4.74
65	33- DISPUR	200356	5539	9387	2.76	4.69
66	84-DIGBOI	173260	4665	7998	2.69	4.62
67	96-SIBSAGAR	241541	16965	10489	7.02	4.34
68	83-MARGHERITA	195289	5169	8303	2.65	4.25
69	37-JALUKBARI	203694	19133	8052	9.39	3.95
70	36-GUWAHATI CENTRAL	203572	11763	7884	5.78	3.87
71	31-RANGIA	223930	13965	8535	6.24	3.81
72	24-BARPETA (SC)	191934	35366	7256	18.43	3.78
73	85- MAKUM	185150	5747	6759	3.10	3.65
74	18-BONGAIGAON	200258	19547	7097	9.76	3.54
75	35-NEW GUWAHATI	216594	10071	6741	4.65	3.11
76	64- LUMDING	248353	31546	7361	12.70	2.96
77	87-CHABUA-LAHOWAL	216050	11667	6294	5.40	2.91
78	16- ABHAYAPURI	190385	34054	5109	17.89	2.68
79	14-GOALPARA EAST	215677	14206	5715	6.59	2.65
80	53-LAHARIGHAT	277226	6527	7238	2.35	2.61
81	60-NAGAON-BATADRABA	212564	20031	5392	9.42	2.54
82	93-SONARI	209848	3329	5300	1.59	2.53
83	40-TIHU	225480	18969	5635	8.41	2.50
84	94-MAHMORA	180925	2884	4450	1.59	2.46
85	21-BHOWANIPUR-SORBHOG	231379	19546	5679	8.45	2.45
86	101- MARIANI	193648	8012	4747	4.14	2.45
87	120-DHOLAI (SC)	214082	47097	4937	22.00	2.31
88	38-BARKHETRI	244998	19216	4898	7.84	2.00
89	82-DOOMDOOMA	190185	3639	3704	1.91	1.95
90	30-HAJO-SUALKUCHI (SC)	200312	21346	3706	10.66	1.85
91	97-NAZIRA	218378	5877	3936	2.69	1.80
92	67- TEZPUR	210708	10920	3476	5.18	1.65
93	55-DHING	224055	4711	3591	2.10	1.60
94	57-KALIABOR	208043	30130	3159	14.48	1.52
95	50- MANGALDAI	213838	22099	3246	10.33	1.52
96	106- KHUMTAI	183461	7494	2752	4.08	1.50
97	49- SIPAJHAR	225845	7989	3316	3.54	1.47
98	56-RUPAHIHAT	216919	4190	2530	1.93	1.17
99	100- JORHAT	169267	9841	1802	5.81	1.06
100	86-TINSUKIA	186383	6940	1718	3.72	0.92
101	58-SAMAGURI	212682	9916	1922	4.66	0.90
102	115-UDHARBOND	199533	20518	1658	10.28	0.83
103	126-RAM KRISHANA NAGAR (SC)	233948	47638	1618	20.36	0.69
104	117-BARKHOLA	220823	46122	1281	20.89	0.58
105	10- BILASIPARA	200402	16346	1098	8.16	0.55
106	116-KATIGORAH	227623	49464	1143	21.73	0.50
107	62- BINNAKANDI	250237	6074	1207	2.43	0.48
108	125-PATHARKANDI	207836	27142	846	13.06	0.41
109	51-DALGAON	303878	3565	1216	1.17	0.40
110	25- PAKABETBARI	262321	4744	1039	1.81	0.40
111	121- HAILAKANDI	247511	41910	692	16.93	0.28
112	6- GOLAKGANJ	220303	15616	464	7.09	0.21
113	12-JALESHWAR	240633	1948	443	0.81	0.18
114	27-CHAMARIA	238611	4939	387	2.07	0.16
115	118-SILCHAR	204547	21180	301	10.35	0.15
116	8-DHUBRI	249588	12599	330	5.05	0.13
117	17-SRIJANGRAM	226283	12334	260	5.45	0.11
118	123-KARIMGANJ NORTH	265642	36674	293	13.81	0.11
119	23-CHENGA	250112	895	250	0.36	0.10
120	9- BIRSING JARUA	283391	1215	275	0.43	0.10
121	122- ALGAPUR-KATLICHERRA	287126	15016	122	5.23	0.04
122	22- MANDIA	271534	5201	63	1.92	0.02
123	11-MANKACHAR	306397	5880	54	1.92	0.02
124	124-KARIMGANJ SOUTH	295742	18843	34	6.37	0.01
125	7-GAURIPUR	306315	11513	32	3.76	0.01
126	119-SONAI	198970	14702	4	7.39	0.00

ASSAM

PAPER-5

Paper-5 (2001 population)

PROPOSED ASSEMBLY CONSTITUENCIES & TOTAL , SC, ST POPULATION IN EACH CONSTITUENCY

No. & Name of Proposed Assembly Constituency	2001 CENSUS POPULATION				
	Total	S.Cs	S.Ts	% of S.Cs	% of S.Ts
1-KOKRAJHAR	843243	25245	265630	2.99	31.50
1-GOSSAIGAON	156068	3455	44991	2.21	28.83
2-DOTMA (ST)	153453	2427	69661	1.58	45.40
3-KOKRAJHAR (ST)	168872	4650	78522	2.75	46.50
4-BAOKHUNGRI	179205	10444	49611	5.83	27.68
5-PARBATJHORA	185645	4269	22845	2.30	12.31
2-DHUBRI	1259999	57289	2199	4.55	0.17
6- GOLAKGANJ	220303	15616	464	7.09	0.21
7-GAURIPUR	306315	11513	32	3.76	0.01
8-DHUBRI	249588	12599	330	5.05	0.13
9- BIRSING JARUA	283391	1215	275	0.43	0.10
10- BILASIPARA	200402	16346	1098	8.16	0.55
3-SOUTH SALMARA	306397	5880	54	1.92	0.02
11-MANKACHAR	306397	5880	54	1.92	0.02
4-GOALPARA	822035	39462	131800	4.80	16.03
12-JALESHWAR	240633	1948	443	0.81	0.18
13-GOALPARA WEST (ST)	176553	6758	57973	3.83	32.84
14-GOALPARA EAST	215677	14206	5715	6.59	2.65
15-DUDHNAI (ST)	189172	16550	67669	8.75	35.77
5-BONGAIGAON	616926	65935	12466	10.69	2.02
16- ABHAYAPURI	190385	34054	5109	17.89	2.68
17-SRIJANGRAM	226283	12334	260	5.45	0.11
18-BONGAIGAON	200258	19547	7097	9.76	3.54
6-CHIRANG	439789	32847	171031	7.47	38.89
19-SIDLI CHIRANG (ST)	245303	9825	113951	4.01	46.45
20-BIJNI	194486	23022	57080	11.84	29.35
7-BARPETA	1378065	80644	26217	5.85	1.90
21-BHOWANIPUR-SORBHOG	231379	19546	5679	8.45	2.45
22- MANDIA	271534	5201	63	1.92	0.02
23-CHENGA	250112	895	250	0.36	0.10
24-BARPETA (SC)	191934	35366	7256	18.43	3.78
25- PAKABETBARI	262321	4744	1039	1.81	0.40
26- BAJALI	170785	14892	11930	8.72	6.99
8-KAMRUP	1312872	87200	140470	6.64	10.70
27-CHAMARIA	238611	4939	387	2.07	0.16
28-BOKO-CHAYGAON (ST)	212342	21306	81588	10.03	38.42
29-PALASBARI	238717	18391	36756	7.70	15.40
30-HAJO-SUALKUCHI (SC)	200312	21346	3706	10.66	1.85
31-RANGIA	223930	13965	8535	6.24	3.81
32-KAMALPUR	198960	7253	9498	3.65	4.77
9-KAMRUP (METROPOLITAN)	1047015	68558	53260	6.55	5.09
33- DISPUR	200356	5539	9387	2.76	4.69
34-DIMORIA (SC)	222799	22052	21196	9.90	9.51
35-NEW GUWAHATI	216594	10071	6741	4.65	3.11
36-GUWAHATI CENTRAL	203572	11763	7884	5.78	3.87
37-JALUKBARI	203694	19133	8052	9.39	3.95
10-NALBARI	681796	48866	21649	7.17	3.18
38-BARKHETRI	244998	19216	4898	7.84	2.00
39-NALBARI	211318	10681	11116	5.05	5.26
40-TIHU	225480	18969	5635	8.41	2.50

11-BAKSA	870905	60600	331860	6.96	38.11
41- MANAS	207404	13147	66178	6.34	31.91
42-BAKSA (ST)	210901	7492	104498	3.55	49.55
43- TAMULPUR (ST)	229331	12454	92698	5.43	40.42
44-GOESWAR	223269	27507	68486	12.32	30.67
12-UDALGURI	775043	35083	247095	4.53	31.88
45-BHERGAON	186873	10643	66691	5.70	35.69
46- UDALGURI (ST)	186786	2809	81243	1.50	43.50
47-MAZBAT	200066	7823	42613	3.91	21.30
48- TANGLA	201318	13808	56548	6.86	28.09
13-DARRANG	743561	33653	7778	4.53	1.05
49- SIPAJHAR	225845	7989	3316	3.54	1.47
50- MANGALDAI	213838	22099	3246	10.33	1.52
51-DALGAON	303878	3565	1216	1.17	0.40
14-MORIGAON	769965	105065	120736	13.65	15.68
52-JAGIROAD (SC)	265365	67233	52030	25.34	19.61
53-LAHARIGHAT	277226	6527	7238	2.35	2.61
54-MORIGAON	227374	31305	61468	13.77	27.03
15-NAGAON	2332309	215209	89394	9.23	3.83
55-DHING	224055	4711	3591	2.10	1.60
56-RUPAHIHAT	216919	4190	2530	1.93	1.17
57-KALIABOR	208043	30130	3159	14.48	1.52
58-SAMAGURI	212682	9916	1922	4.66	0.90
59-BARHAMPUR	252685	18095	14657	7.16	5.80
60-NAGAON-BATADRABA	212564	20031	5392	9.42	2.54
61-RAHA (SC)	254965	45864	37217	17.99	14.60
62- BINNAKANDI	250237	6074	1207	2.43	0.48
63- HOJAI	251806	44652	12358	17.73	4.91
64- LUMDING	248353	31546	7361	12.70	2.96
16-SONITPUR	1665125	87628	189669	5.26	11.39
65-DHEKIAJULI	225149	13142	35215	5.84	15.64
66- BARCHALLA	213087	14302	25535	6.71	11.98
67- TEZPUR	210708	10920	3476	5.18	1.65
68-RANGAPARA	215732	2803	21055	1.30	9.76
69- NADUAR	212101	11586	17587	5.46	8.29
70- BISWANATH	210899	7988	19743	3.79	9.36
71- BEHALI (SC)	181591	14200	10174	7.82	5.60
72- GOHPUR	195858	12687	56884	6.48	29.04
17-LAKHIMPUR	878729	68504	200286	7.80	22.79
73-BIHPURIA	172020	16102	32577	9.36	18.94
74-RONGONADI	175912	16650	12602	9.46	7.16
75-NOWBOICHA (SC)	174601	17517	56289	10.03	32.24
76-LAKHIMPUR	186210	5905	33765	3.17	18.13
77-DHAKUAKHANA (ST)	169986	12330	65053	7.25	38.27
18-DHEMAJI	571944	30472	270496	5.33	47.29
78-DHEMAJI (ST)	174649	9249	84640	5.30	48.46
79- SISSIBARGAON	187445	12579	43174	6.71	23.03
80- JONAI (ST)	209850	8644	142682	4.12	67.99
19-TINSUKIA	1143865	31302	67227	2.74	5.88
81- SADIYA	213598	5142	38745	2.41	18.14
82-DOOMDOOMA	190185	3639	3704	1.91	1.95
83-MARGHERITA	195289	5169	8303	2.65	4.25
84-DIGBOI	173260	4665	7998	2.69	4.62
85- MAKUM	185150	5747	6759	3.10	3.65
86-TINSUKIA	186383	6940	1718	3.72	0.92

20-DIBRUGARH	1191269	48037	88344	4.03	7.42
87-CHABUA-LAHOWAL	216050	11667	6294	5.40	2.91
88-DIBRUGRAH	202877	12484	9621	6.15	4.74
89- KHOWANG	177687	7972	22224	4.49	12.51
90-DULIAJAN	212257	7617	14837	3.59	6.99
91-TINGKHONG	198651	2571	20390	1.29	10.26
92- NAHARKATIA	183747	5726	14978	3.12	8.15
21-CHARAIDEO	390773	6213	9750	1.59	2.50
93-SONARI	209848	3329	5300	1.59	2.53
94-MAHMORA	180925	2884	4450	1.59	2.46
22-SIBSAGAR	660963	29546	31783	4.47	4.81
95-DEMOW	201044	6704	17358	3.33	8.63
96-SIBSAGAR	241541	16965	10489	7.02	4.34
97-NAZIRA	218378	5877	3936	2.69	1.80
23-MAJULI	159191	22684	75976	14.25	47.73
98- MAJULI (ST)	159191	22684	75976	14.25	47.73
24-JORHAT	804257	51604	48991	6.42	6.09
99- TEOK	205736	24020	19561	11.68	9.51
100- JORHAT	169267	9841	1802	5.81	1.06
101- MARIANI	193648	8012	4747	4.14	2.45
102- TITABOR	235606	9731	22881	4.13	9.71
25-GOLAGHAT	992333	57100	100665	5.75	10.14
103- GOLAGHAT	213233	12081	25941	5.67	12.17
104- DERGAON	195039	16559	13270	8.49	6.80
105- BOKAKHAT	187747	16215	33738	8.64	17.97
106- KHUMTAI	183461	7494	2752	4.08	1.50
107- SARUPATHAR	212853	4751	24964	2.23	11.73
26-KARBI ANGLONG	566142	20063	306208	3.54	54.09
108-BOKAJAN (ST)	175130	1120	85362	0.64	48.74
109-HOWARGHAT (ST)	194524	12895	115351	6.63	59.30
110-DIPHU (ST)	196488	6048	105495	3.08	53.69
27-WEST KARBI ANGLONG	247169	9457	146755	3.83	59.37
111-RONGKHANG (ST)	142442	7001	74390	4.91	52.22
112- AMRI (ST)	104727	2456	72365	2.35	69.10
28-DIMA HASAO	188079	3360	128428	1.79	68.28
113-HAFLONG (ST)	188079	3360	128428	1.79	68.28
29-CACHAR	1457964	211220	18748	14.49	1.29
114- LAKHIPUR	192386	12137	9424	6.31	4.90
115-UDHARBOND	199533	20518	1658	10.28	0.83
116-KATIGORAH	227623	49464	1143	21.73	0.50
117-BARKHOLA	220823	46122	1281	20.89	0.58
118-SILCHAR	204547	21180	301	10.35	0.15
119-SONAI	198970	14702	4	7.39	0.00
120-DHOLAI (SC)	214082	47097	4937	22.00	2.31
30-HAILAKANDI	534637	56926	814	10.65	0.15
121- HAILAKANDI	247511	41910	692	16.93	0.28
122- ALGAPUR-KATLICHERRA	287126	15016	122	5.23	0.04
31-KARIMGANJ	1003168	130297	2791	12.99	0.28
123-KARIMGANJ NORTH	265642	36674	293	13.81	0.11
124-KARIMGANJ SOUTH	295742	18843	34	6.37	0.01
125-PATHARKANDI	207836	27142	846	13.06	0.41
126-RAM KRISHANA NAGAR (SC)	233948	47638	1618	20.36	0.69

PAPER - 6

1 - DISTRICT: KOKRAJHAR

2001 POPULATION		Assembly Existing & Proposed Seats					
Total:	843243	Existing	3	SC	0	ST	2
SC:	25245	Proposed	5	0	2		
ST:	265630						
District Average	168649						
No. & Name of the Assembly Constituency	Extent of Constituency Circle/ Dev. Blk./G.P./VCDC/Villages/ Wards	2001 Population			% of SCs	% of STs	% of deviation
		Total	SCs	STs			
1-GOSSAIGAON	Gossaigaon Town Committee	13508	1356	2629	10.04	19.46	
	Gossaigaon Dev Block (Part)						
	Habrubil VCDC	6118	62	1247	1.01	20.38	
	Padmabil VCDC	6160	332	1590	5.39	25.81	
	Serfanguri VCDC	2375	27	8	1.14	0.34	
	Satyapur VCDC (Part)						
	Sukan baonai	243	0	0	0.00	0.00	
	Silpur	618	0	0	0.00	0.00	
	Alokjhar F.V.	719	0	719	0.00	100.00	
	Nilajihora F.V.	0	0	0	0.00	0.00	
	Hakma F.V.	1176	0	1035	0.00	88.01	
	Hespesh F.V.	323	0	0	0.00	0.00	
	Satyapur F.V.	536	0	0	0.00	0.00	
	No.1 Singimari	352	0	340	0.00	96.59	
	No.2 Singimari	200	0	200	0.00	100.00	
	Malaguri VCDC (Part)						
	Pakriguri	235	0	232	0.00	98.72	
	Hatidhura Dev. Block (Part)						
	Hatidhura Dev. Block excluding Thakurpur VCDC	25485	793	232	3.11	0.91	
	Failaguri VCDC						
	Grahampur VCDC						
	Majadabri VCDC (Part)						
	Majadabri-I						
	Garumararchar-I						
	Garumararchar-II						
	Satyapur VCDC (Part)						
	Manderkhuti						
	Boro Badha						
	Kachugaon Dev. Block (Part)						
	Bhorpur VCDC	8469	0	1761	0.00	20.79	
	Boro Badha VCDC	3784	84	2347	2.22	62.02	
	Haoriapet VCDC	2769	88	34	3.18	1.23	
	Nandipur VCDC	2265	0	2230	0.00	98.45	
	Brazabil VCDC	1554	0	972	0.00	62.55	
	Burachara VCDC	2747	0	2611	0.00	95.05	
	Janaligaon VCDC	3209	42	3154	1.31	98.29	
	Kashibari VCDC	3531	268	2137	7.59	60.52	
	Maktiagaon VCDC	5763	146	2561	2.53	44.44	
	Mojati VCDC	3502	0	3415	0.00	97.52	
	Palasguri VCDC	2433	5	0	0.21	0.00	
	Raimona VCDC	4431	0	4387	0.00	99.01	
	Sapkata VCDC	34187	33	89	0.10	0.26	
	Boshgaon VCDC	4398	0	4210	0.00	95.73	
	Malaguri VCDC	5379	0	2049	0.00	38.09	
	Jaraguri Goldeng VCDC (Part)						
	No.1 Goladangi	343	0	74	0.00	21.57	
	No.2 Goladangi	1007	0	700	0.00	69.51	
	No.1 Dawaguri	684	0	453	0.00	66.23	
	No.1 Gokulkhata	1458	109	387	7.48	26.54	
	No.2 Jaraguri	1273	56	700	4.40	54.99	
	Gokulkhata Block	568	54	0	9.51	0.00	
	No.2 Dawaguri	602	0	200	0.00	33.22	
	Shimultapu P.G.R.	928	0	177	0.00	19.07	
	Balagaon VCDC (Part)						
	Srirampur F.V.	255	0	255	0.00	100.00	
	Suribari F.V.	769	0	764	0.00	99.35	
	Harinagar F.V.	0	0	0	0.00	0.00	
	Alinagar F.V.	674	0	55	0.00	8.16	
	Ballimari VCDC (Part)						
	Ballimari	477	0	476	0.00	99.79	
	Shilbhaji	250	0	250	0.00	100.00	
	Jambuguri F.V.	311	0	311	0.00	100.00	
	Madhyanagar F.V.	0	0	0	0.00	0.00	
	Grand Total	156068	3455	44991	2.21	28.83	-7.46
2-DOTMA (ST)	Gossaigaon Dev. Block (Part)						
	Dhauliguri VCDC	4481	33	659	0.74	14.71	

Dotma Dev. Block (Part)					
Dotma Dev. Block excluding	66163	686	44652	1.04	67.49
Jharbari VCDC					
Fakiragram VCDC					
Bongshigaon VCDC					
Pochagarh VCDC					
Saktiashram VCDC					
Dhauliguri VCDC					
Koraitary VCDC					
Pratapkhata VCDC					
Binnachara VCDC (Part)					
Amtoli					
Brojokhal					
Mainaguri					
Chokapara					
Sankarpara					
Boraguri VCDC (Part)					
Simlaguri					
Chithila VCDC (Part)					
Dhepdhepi					
Chithilagram					
Dumarihari VCDC (Part)					
Sikargaon					
Angthihara					
Maoriagaon					
Charagaon					
Jagdoi VCDC (Part)					
Kharida Sandala Pt-I					
Jadumoni					
Maynartol					
Madhupuri					
Ramfabil VCDC (Part)					
Athiabari					
Jagdoi VCDC (Part)					
Jogdai Mechpara					
Bahadurpara					
Binnachara VCDC (Part)					
Tekarkata					
Binnachara					
Chithila VCDC (Part)					
Lamapara					
Nayachara					
Bagriguri					
Kotpara					
Kachugaon Dev. Block (Part)					
Kachugaon Dev. Block excluding	80230	1708	24244	2.13	30.22
Choutara Milan Bazar VCDC					
Bhomrabil VCDC					
Simultapu VCDC					
Bhorpur VCDC					
Boro Badha VCDC					
Haoriapet VCDC					
Nandipur VCDC					
Brazabil VCDC					
Burachara VCDC					
Janaligaon VCDC					
Kashibari VCDC					
Maktiagaon VCDC					
Mojati VCDC					
Palasguri VCDC					
Raimona VCDC					
Sapkata VCDC					
Boshgaon VCDC					
Malaguri VCDC					
Anthabari VCDC					
Kamalsing VCDC					
Binnyakhata VCDC					
Jaraguri Goldeng VCDC (Part)					
No.3 Dawaguri					
No.1 Goladangi					
No.2 Goladangi					
No.1 Dawaguri					
No.1 Gokulkhata					
No.2 Jaraguri					
Gokulkhata Block					
No.2 Dawaguri					
Shimultapu P.G.R.					
Balagaon VCDC (Part)					
Srirampur F.V.					
Suribari F.V.					
Harinagar F.V.					
Alinagar F.V.					
Ballimari VCDC (Part)					
Ballimari					
Shilbhajj					

	Jambuguri F.V.					
	Madhyanagar F.V.					
	Guwabari VCDC (Part)					
	Guwabari					
	Gardenpur VCDC (Part)					
	Bhowraguri-Satbil-I					
	Bhowraguri Satbil Pt-II					
	Gorjan No.2					
	Dhotabil					
	Kuklingpara					
	Sejari					
	Gorjan No.1					
	Kokrajhar Dev. Block (Part)					
	Bonargaon VCDC	2579	0	106	0.00	4.11
	Grand Total	153453	2427	69661	1.58	45.40
3-KOKRAJHAR (ST)						-9.01
	Salakati TC	6829	216	1496	3.16	21.91
	Kokrajhar Municipality Board	31164	3246	7398	10.42	23.74
	Kokrajhar Dev. Block (Part)					
	Kokrajhar Dev. Block excluding	122592	1188	65118	0.97	53.12
	Bonargaon VCDC					
	Baruapara VCDC					
	Daloabari VCDC					
	Dhauliguri VCDC					
	Aie Bhandarani VCDC					
	South Nayekgaon VCDC					
	North Nayekgaon VCDC					
	Harinaguri VCDC					
	Bhatipara VCDC					
	No.2 Gendrabil VCDC					
	Magurmari VCDC					
	Sukanjhora VCDC					
	Bhotgaon VCDC					
	Dholmara VCDC (Part)					
	Lalkura Pt-II					
	Lalkura Pt-I					
	Deodoba					
	Garokhuta					
	Kamarpara					
	Siljani					
	Gaurangtari					
	Shaharpur					
	Silkatari Pt-I					
	Silkatari Pt-II					
	Dholmara					
	Dotma Dev. Block (Part)					
	Jharbari VCDC	8287	0	4510	0.00	54.42
	Grand Total	168872	4650	78522	2.75	46.50
4-BAOKHUNGRI						0.13
	Fakiragram Town Committee	9665	1245	496	12.88	5.13
	Chapar Dev. Block	15594	298	3842	1.91	24.64
	Bilasipara Dev. Block	3611	98	1620	2.71	44.86
	Debitola Dev Block (Part)					
	Polashguri VCDC (Part)					
	Boro- Belguri	139	0	139	0.00	100.00
	Dudumari PT-III	321	0	320	0.00	99.69
	Mesniakutir Jhar PT-I	90	0	90	0.00	100.00
	Choto Belguri	198	0	198	0.00	100.00
	Polashguri	941	0	939	0.00	99.79
	Sindurijhora	304	0	303	0.00	99.67
	Ubrijhora	175	0	175	0.00	100.00
	Naigaon	504	0	504	0.00	100.00
	Tipkai VCDC (Part)					
	Sagarphena	130	0	130	0.00	100.00
	Sagarphena Jhar	20	0	20	0.00	100.00
	Sukonjhora	243	0	234	0.00	96.30
	Tulsijhora PT-II	195	0	195	0.00	100.00
	Changbandha Pt-I	427	0	426	0.00	99.77
	Changbanda Pt-II	144	0	144	0.00	100.00
	Dotma Dev. Block (Part)					
	Fakiragram VCDC	3226	517	453	16.03	14.04
	Bongshigaon VCDC	4411	0	4109	0.00	93.15
	Pochagarh VCDC	622	0	0	0.00	0.00
	Saktiashram VCDC	6288	239	34	3.80	0.54
	Dhauliguri VCDC	3072	59	1586	1.92	51.63
	Binnachara VCDC (Part)					
	Amtoli	599	310	0	51.75	0.00
	Brojokhal	581	108	0	18.59	0.00

Brojokhal	581	108	0	18.59	0.00
Mainaguri	1890	357	53	18.89	2.80
Chokapara	1393	12	0	0.86	0.00
Sankarpara	1013	388	4	38.30	0.39
Boraguri VCDC (Part)					
Simlaguri	1543	0	979	0.00	63.45
Chithila VCDC (Part)					
Dhepdhepi	684	0	0	0.00	0.00
Chithilagram	3527	400	1	11.34	0.03
Dumariguri VCDC (Part)					
Sikargaon	937	0	75	0.00	8.00
Angthihara	458	0	375	0.00	81.88
Maoriagaon	344	0	344	0.00	100.00
Charagaon	873	0	36	0.00	4.12
Jagdoi VCDC (Part)					
Kharida Sandala Pt-I	321	0	251	0.00	78.19
Jadumoni	935	0	0	0.00	0.00
Maynartol	155	0	0	0.00	0.00
Madhupuri	192	0	0	0.00	0.00
Gossaigaon Dev. Block (Part)					
Gossaigaon Dev. Block excluding	25772	1915	7138	7.43	27.70
Dhauliguri VCDC					
Harbhanga-Gossaigaon VCDC					
Joypur VCDC					
Kartimari Asharkandi VCDC					
Kartimari VCDC					
Habrubil VCDC					
Padmabil VCDC					
Serfanguri VCDC					
Rimijhimi VCDC (Part)					
Rimijhimi Ghop					
Rimijhimighat Pt-I					
Rimijhimighat Pt-II					
Bhabanichora					
Milanbazar VCDC (Part)					
Kachukata					
Bhowraguri VCDC (Part)					
Mokrambil					
Patialpara- Ahmedpur					
Rupsigaon-I					
Ghonapara					
Patialpara					
Mandarpara					
Panbari VCDC (Part)					
Bhelakoba Pt-I					
Bhelakoba Pt-II					
Boraibaro					
Fulkumari-I					
Tulsibil VCDC (Part)					
Aminkata					
Tengnerbhita					
Ushatary					
Rupsigaon-II					
Guwabari VCDC (Part)					
Hongshobil					
Banglabari					
Satyapur VCDC (Part)					
Sukan baonai					
Silpur					
Alokjhar F.V.					
Nilaijhora F.V.					
Hakma F.V.					
Hespesh F.V.					
Satyapur F.V.					
No.1 Singimari					
No.2 Singimari					
Malaguri VCDC (Part)					
Pakriguri					
Kachugaon Dev. Block (Part)					
Anthaibari VCDC	6792	669	242	9.85	3.56
Kamalsing VCDC	3596	0	2243	0.00	62.37
Binnyakhata VCDC	4960	572	3422	11.53	68.99
Guwabari VCDC (Part)					
Guwabari	2537	62	350	2.44	13.80
Gardenpur VCDC (Part)					
Bhowraguri-Satbil-I	684	144	257	21.05	37.57
Bhowraguri Satbil Pt-II	785	3	29	0.38	3.69
Gorjan No.2	505	0	164	0.00	32.48
Dhotabil	253	0	253	0.00	100.00
Kuklingpara	309	0	309	0.00	100.00
Sejari	206	133	0	64.56	0.00
Gorjan No.1	258	0	258	0.00	100.00

	Kokrajhar Dev. Block (Part)					
	Baruapara VCDC	6025	553	9	9.18	0.15
	Daloabari VCDC	7320	37	1287	0.51	17.58
	Dhauliguri VCDC	3391	65	1344	1.92	39.63
	Aie Bhandarani VCDC	5074	34	2019	0.67	39.79
	South Nayekgaon VCDC	6541	763	1392	11.66	21.28
	North Nayekgaon VCDC	4163	0	1115	0.00	26.78
	Harinaguri VCDC	2322	2	1708	0.09	73.56
	Bhatipara VCDC	7545	65	2753	0.86	36.49
	No.2 Gendrabil VCDC	4277	801	2286	18.73	53.45
	Magurmari VCDC	6377	546	1511	8.56	23.69
	Sukanjhora VCDC	1976	0	1189	0.00	60.17
	Bhotgaon VCDC	5997	9	258	0.15	4.30
	Dholmara VCDC (Part)					
	Lalkura Pt-II	816	20	0	2.45	0.00
	Lalkura Pt-I	902	0	0	0.00	0.00
	Deodoba	820	0	0	0.00	0.00
	Garokhuta	366	0	0	0.00	0.00
	Kamarpara	564	0	0	0.00	0.00
	Siljani	519	20	0	3.85	0.00
	Gaurangtari	678	0	0	0.00	0.00
	Shaharpur	364	0	0	0.00	0.00
	Silkatari Pt-I	268	0	0	0.00	0.00
	Silkatari Pt-II	294	0	0	0.00	0.00
	Dholmara	184	0	0	0.00	0.00
	Grand Total	179205	10444	49611	5.83	27.68
5-PARBATJHORA						6.26
	Golokganj Dev. Block	6621	0	966	0.00	14.59
	Mahamaya Dev. Block	23511	936	7	3.98	0.03
	Rupshi Dev. Block	23740	1055	5462	4.44	23.01
	Hatidhura Dev. Block (Part)					
	Thakurpur VCDC	7070	41	0	0.58	0.00
	Failaguri VCDC	2638	88	165	3.34	6.25
	Grahampur VCDC	3163	7	0	0.22	0.00
	Majadabri VCDC (Part)					
	Majadabri-I	350	0	0	0.00	0.00
	Garumararchar-I	879	7	0	0.80	0.00
	Garumararchar-II	208	0	0	0.00	0.00
	Satyapur VCDC (Part)					
	Manderkhuti	618	0	0	0.00	0.00
	Boro Badha	675	0	0	0.00	0.00
	Tipkai VCDC (Part)					
	Sagarphena					
	Sagarphena Jhar					
	Sukonjhora					
	Tulsijhora PT-II					
	Changbandha Pt-I					
	Changbanda Pt-II					
	Dotma Dev. Block (Part)					
	Koraitary VCDC	7221	0	0	0.00	0.00
	Pratapkhata VCDC	7297	29	0	0.40	0.00
	Ramfabil VCDC (Part)					
	Athiabari	182	1	78	0.55	42.86
	Jagdoi VCDC (Part)					
	Jogdai Mechpara	596	147	292	24.66	48.99
	Bahadurpara	1064	0	0	0.00	0.00
	Binnachara VCDC (Part)					
	Tekarkata	894	170	2	19.02	0.22
	Binnachara	768	0	0	0.00	0.00
	Chithila VCDC (Part)					
	Lamapara	460	55	0	11.96	0.00
	Nayachara	382	0	0	0.00	0.00
	Bagriguri	562	155	0	27.58	0.00
	Kotpara	661	0	0	0.00	0.00
	Gossaigaon Dev Block (Part)					
	Harbhanga-Gossaigaon VCDC	7624	17	0	0.22	0.00
	Joypur VCDC	4324	343	1	7.93	0.02
	Kartimari Asharkandi VCDC	7607	221	7	2.91	0.09
	Kartimari VCDC	4084	43	0	1.05	0.00
	Rimijhimi VCDC (Part)					
	Rimijhimi Ghop	524	0	0	0.00	0.00
	Rimijhimighat Pt-I	701	0	0	0.00	0.00
	Rimijhimighat Pt-II	390	0	0	0.00	0.00
	Bhabanichora	247	0	0	0.00	0.00
	Milanbazar VCDC (Part)					
	Kachukata	2359	19	126	0.81	5.34
	Bhowraguri VCDC (Part)					
	Mokrambil	1924	0	0	0.00	0.00
	Patialpara- Ahmedpur	1167	0	0	0.00	0.00
	Rupsigaon-I	348	0	0	0.00	0.00
	Ghonapara	532	338	0	63.53	0.00
	Patialpara	538	0	0	0.00	0.00

Mandarpara	1418	82	1	5.78	0.07	
Panbari VCDC (Part)						
Bhelakoba Pt-I	1076	45	225	4.18	20.91	
Bhelakoba Pt-II	1024	0	0	0.00	0.00	
Boraibaro	205	0	0	0.00	0.00	
Fulkumari-I	71	0	71	0.00	100.00	
Tulsibil VCDC (Part)						
Aminkata	1662	8	543	0.48	32.67	
Tengnerbhita	3941	210	0	5.33	0.00	
Ushatary	540	0	0	0.00	0.00	
Rupsigaoon-II	885	0	0	0.00	0.00	
Guwabari VCDC (Part)						
Hongshobil	1420	76	0	5.35	0.00	
Banglabari	637	0	0	0.00	0.00	
Kachugaon Dev. Block (Part)						
Choutara Milan Bazar VCDC	2904	0	0	0.00	0.00	
Bhomrabail VCDC	5044	129	91	2.56	1.80	
Simultapu VCDC	5684	25	100	0.44	1.76	
Jaraguri Goldeng VCDC (Part)						
No.3 Dawaguri	1472	0	164	0.00	11.14	
Grand Total	185645	4269	22845	2.30	12.31	10.08

2 - DISTRICT: DHUBRI

2001 POPULATION		Assembly Existing & Proposed Seats						
		Existing	Total	SC	ST			
Total:	1259999	5	5	0	0			
SC:	57289	Proposed	5	0	0			
ST:	2199							
District Average	252000							
No. & Name of the Assembly Constituency	Extent of Constituency		2001 Population			% of SCs	% of STs	% of deviation
	Circle/ Dev. Blk./G.P./V/CDC/Villages/ Wards	Total	SCs	STs				
6- GOLAKGANJ	Golakganj M B	14464	2674	14	18.49	0.10		
	Gauripur Municipal Board (Part)							
	Gauripur Municipal Board excluding Gauripur, Ward No.12	20660	2564	231	12.41	1.12		
	Gauripur, Ward No.13							
	Agomoni Dev. Block (Part)							
	Agomoni Dev. Block excluding Bidyardabri G P (Part)	91331	4919	31	5.39	0.03		
	Bidyadabri Pt.II							
	Bidyadabri Pt.III							
	Baterhat G P (Part)							
	Kaimari Pt.III							
	Kaimari Pt.VII							
	Kaimarichar							
	Sindurai G P (Part)							
	Sindurai Pt.II							
	Belguri Pt.I							
	Belguri Pt.II							
	Paschim Maisha Pt.I							
	Tolli Pt.II							
	Sonakhuli G P (Part)							
	Bidyadabri Pt.IV							
	Digholtari							
	Sonakhuli Pt.II							
	Kaimari G.P. (Part)							
	Kaimari Pt.V							
	Kaimari Pt.I							
	Agomoni G.P. (Part)							
	Paschim Maisha Pt.II							
	Gauripur Dev. Block (Part)							
	Kacharihat G P (Part)							
	Debottar Hasdaha Pt.I	1945	27	0	1.39	0.00		
	Kalarhat GP (Part)							
	Debottar Hasdaha Pt.IV	1099	4	0	0.36	0.00		
	Kismat Hasdaha Pt.II	2011	77	0	3.83	0.00		
	Debottar Hasdaha Pt.III	1040	0	0	0.00	0.00		
	Golakganj Dev. Block (Part)							
	Golakganj Dev. Block excluding Uttar Moragadadhar G P	48319	2806	7	5.81	0.01		
	Kumarganj G P (Part)							
	Patanerkuti							
	Uzanpetta Pt.II							
	Madhyapetta							
	Barundanga G P (Part)							
	Pub Kanuri							
	Barundanga							
	Uttar Tokererchara Pt.I							
	Bisondoi G P (Part)							
	Paschim Ratiadaha Pt.II							
	Pub Ratiadaha							
	Paglahat GP (Part)							
	Bhatipetta							
	Pub Maragadadhar							
	Kachakhana Harinchara Paglaganj							
	Bahakati							
	Harirhat G.P. (Part)							
	Pachim Moragadadhar							
	Moragadadhar Char							
	Kachakhana G.P. (Part)							
	Dafarpur							
	Hatidhura Dev. Block(Part)							
	Chotoguma GP (Part)							
	Belguri	19	0	0	0.00	0.00		
	Chotoguma	4246	528	0	12.44	0.00		
	Dingdinga GP (Part)							
	Mechpara	1653	8	0	0.48	0.00		
	Dingdinga	782	47	0	6.01	0.00		
	Barkachua	717	0	0	0.00	0.00		
	Kamandanga G P (Part)							
	Garopara	738	361	0	48.92	0.00		
	Tamarhat GP (Part)							
	Oxiguri	2045	136	46	6.65	2.25		
	Natabari	3173	322	135	10.15	4.25		
	Bherbheri	1398	0	0	0.00	0.00		
	Sarpamari	630	0	0	0.00	0.00		

Belguri Pt.I	1438	70	0	4.87	0.00	
Belguri Pt.II	1215	0	0	0.00	0.00	
Paschim Maisha Pt.I	1469	224	0	15.25	0.00	
Tolli Pt.II	1411	8	0			
Sonakhuli G P (Part)						
Bidyadabri Pt.IV	2543	139	0	5.47	0.00	
Digholtari	3460	0	0	0.00	0.00	
Sonakhuli Pt.II	1647	8	0	0.49	0.00	
Kaimari G.P. (Part)						
Kaimari Pt.V	2458	116	0	4.72	0.00	
Kaimari Pt.I	2743	0	0			
Agomoni G.P. (Part)						
Paschim Maisha Pt.II	1149	283	0	24.63	0.00	
Gauripur Dev. Block (Part)						
Madhusoulmari Tiamari G P (Part)						
Madhusoulmari Pt.I	6109	4	0	0.07	0.00	
Tiamari Pt.II	5172	1	0	0.02	0.00	
Hatidhura Dev. Block(Part)						
Chotoguma GP (Part)						
Belguri	19	0	0	0.00	0.00	
Chotoguma	4246	528	0	12.44	0.00	
Dingdinga GP (Part)						
Mechpara	1653	8	0	0.48	0.00	
Dingdinga	782	47	0	6.01	0.00	
Barkachua	717	0	0	0.00	0.00	
Kamandanga G P (Part)						
Garopara	738	361	0	48.92	0.00	
Tamarhat GP (Part)						
Oxiguri	2045	136	46	6.65	2.25	
Natabari	3173	322	135	10.15	4.25	
Bherbheri	1398	0	0	0.00	0.00	
Sarpamari	630	0	0	0.00	0.00	
Rupshi Dev. Block (Part)						
Rupshi Dev. Block excluding	24033	1143	0	4.76	0.00	
Chapgarh G P						
Rupshi G P						
Sahebganj G P						
Berbhangi G P						
Nalia GP						
Madhusoulmari G P (Part)						
Khudimari Pt.I						
Madhusoulmari Pt.II						
Tiamari Pt.I						
Balajan G.P. (Part)						
Balajan						
Batuatuli						
Dhorarghat Pt.II						
Dumardaha G P (Part)						
Dhorarghat Pt.I						
Dumardaha Pt.III						
Dhaka Bill						
Burimari						
Moterjhar G.P. (Part)						
Balajan Chapar						
Kamalarjhar						
Materjhar						
Uttar Raipur Pt.I						
Gaikhowa G.P. (Part)						
Uchita						
Grand Total	220303	15616	464	7.09	0.21	-12.58
7-GAURIPUR						
Debitola Dev. Block	58641	3940	4	6.72	0.01	
Gauripur Municipal Board (Part)						
Gauripur Ward No.12	2178	20	0.00	0.92	0.00	
Gauripur Ward No.13	2164	150	0.00	6.93	0.00	
Agomoni Dev. Block (Part)						
Bidyadabri G P (Part)						
Bidyadabri Pt.II	1744	9	0	0.52	0.00	
Bidyadabri Pt.III	2490	56	0	2.25	0.00	
Baterhat G P (Part)						
Kaimari Pt.III	1642	187	0	11.39	0.00	
Kaimari Pt.VII	1452	16	0	1.10	0.00	
Kaimarichar	509	19	0	3.73	0.00	
Sindurai G P (Part)						
Sindurai Pt.II	2433	0	0	0.00	0.00	
Belguri Pt.I	1438	70	0	4.87	0.00	
Belguri Pt.II	1215	0	0	0.00	0.00	
Paschim Maisha Pt.I	1469	224	0	15.25	0.00	
Tolli Pt.II	1411	8	0			
Sonakhuli G P (Part)						
Bidyadabri Pt.IV	2543	139	0	5.47	0.00	
Digholtari	3460	0	0	0.00	0.00	

	Sonakhuli Pt.II	1647	8	0	0.49	0.00	
	Kaimari G.P. (Part)						
	Kaimari Pt.V	2458	116	0	4.72	0.00	
	Kaimari Pt.I	2743	0	0			
	Agomoni G.P. (Part)						
	Paschim Maisha Pt.II	1149	283	0	24.63	0.00	
	Gauripur Dev. Block (Part)						
	Madhusoulmari Tiamari G P (Part)						
	Madhusoulmari Pt.I	6109	4	0	0.07	0.00	
	Tiamari Pt.II	5172	1	0	0.02	0.00	
	Moslapara G P (Part)						
	Joharmura	800	0	0	0.00	0.00	
	Dalanagerga No. 2	496	0	0	0.00	0.00	
	Patakata Pt.II	831	0	0	0.00	0.00	
	Rupshi Dev. Block (Part)						
	Chapgarh G P	8064	92	0	1.14	0.00	
	Rupshi G P	5072	159	4	3.13	0.08	
	Sahebganj G P	8411	160	0	1.90	0.00	
	Madhusoulmari G P (Part)						
	Khudimari Pt.I	1025	0	0	0.00	0.00	
	Madhusoulmari Pt.II	6943	0	0	0.00	0.00	
	Tiamari Pt.I	1360	0	0	0.00	0.00	
	Balajan G.P. (Part)						
	Balajan	3829	43	22	1.12	0.57	
	Batuatuli	1597	15	0	0.94	0.00	
	Dhorarghat Pt.II	1416	0	0	0.00	0.00	
	Dumardaha G P (Part)						
	Dhorarghat Pt.I	462	0	0	0.00	0.00	
	Dumardaha Pt.III	1790	0	0	0.00	0.00	
	Moterjhar G.P. (Part)						
	Balajan Chapar	1643	0	0	0.00	0.00	
	Kamalarjhar	1174	20	0	1.70	0.00	
	Materjhar	853	33	0	3.87	0.00	
	Uttar Raipur Pt.I	3044	598	0	19.65	0.00	
	Gaikhowa G.P. (Part)						
	Uchita	1283	40	0	3.12	0.00	
	Bilasipara Dev. Block (Part)						
	Anandanagar-Bangalipara GP (Part)						
	Surjyakhata Pt.I (village)	1945	574	0	29.51	0.00	
	Bangalipara Pt.I	1510	0	0	0.00	0.00	
	Bandhabpara	1261	0	0	0.00	0.00	
	Anandanagar (village)	5026	104	0	2.07	0.00	
	Birsing Jarua Dev. Block (Part)						
	Fulkatary G P (Part)						
	Chirakhowa Pt.II	549	0	0	0.00	0.00	
	Grand Total	306315	11513	32	3.76	0.01	21.55
8-DHUBRI	Dhubri Municipal Board	64168	9718	303	15.14	0.47	
	Birsing Jarua Dev. Block (Part)						
	Majerchar Chalakura G P	8935	0	0	0.00	0.00	
	Chalakura GP (Part)						
	Chalakura Pt.II	1452	0	0	0.00	0.00	
	Chalakura Pt.III	1119	0	0	0.00	0.00	
	Fulakata GP (Part)						
	Baldiaralga N.C. I	1695	0	0	0.00	0.00	
	Baldiaralga N.C. II	478	0	0	0.00	0.00	
	Podmeralga G P (Part)						
	Bhelangamari	1488	0	0	0.00	0.00	
	Dhurbari Pt.I	0	0	0	0.00	0.00	
	Dhurbari Pt.II	17	0	0	0.00	0.00	
	Katlamari Pt.II	0	0	0	0.00	0.00	
	Katlamari Pt.III	1305	0	0	0.00	0.00	
	Katlamari Pt.IV	1886	0	0	0.00	0.00	
	River Block No. 5 NC	1062	6	0	0.56	0.00	
	River Block No. 6 NC	0	0	0	0.00	0.00	
	Fulkatary G P (Part)						
	Chirakhowa Pt.I	528	0	0	0.00	0.00	
	Chirakhowa Pt.IV	890	0	0	0.00	0.00	
	Chirakhowa Pt.V	1299	0	0	0.00	0.00	
	Gauripur Dev. Block (Part)						
	Gauripur Dev. Block excluding	143464	2359	25	1.64	0.02	
	Kacharihat G P (Part)						
	Debottar Hasdaha Pt.I						
	Kalarhat GP (Part)						
	Debottar Hasdaha Pt.IV						
	Kismat Hasdaha Pt.II						
	Debottar Hasdaha Pt.III						
	Madhusoulmari Tiamari G P (Part)						
	Madhusoulmari Pt.I						
	Tiamari Pt.II						
	Rupshi Dev. Block (Part)						
	Berbhangi G P	10028	190	1	1.89	0.01	
	Nalia GP	7986	326	1	4.08	0.01	

	Dumardaha G P (Part)						
	Dhaka Bill	0	0	0	0.00	0.00	
	Burirmari	1788	0	0	0.00	0.00	
	Grand Total	249588	12599	330	5.05	0.13	-0.96
9- BIRSING JARUA	South Salmara Dev. Block	48239	491	0	1.02	0.00	
	Jamadarhat Dev. Block	47087	217	3	0.46	0.01	
	Bilasipara Dev. Block (Part)						
	Bahirsuapata G P	5199	0	0	0.00	0.00	
	Masanagerga G P	8211	0	0	0.00	0.00	
	Hatipota G P	5920	49	0	0.83	0.00	
	Birsing Jarua Dev. Block (Part)						
	Birshing Jarua Dev. Block excluding	92286	18	1	0.02	0.00	
	Majerchar Chalakura G P						
	Chalakura GP (Part)						
	Chalakura Pt.II						
	Chalakura Pt.III						
	Fulakata GP (Part)						
	Baldiaralga N.C. I						
	Baldiaralga N.C. II						
	Podmeralga G P (Part)						
	Bhelangamari						
	Dhurbari Pt.I						
	Dhurbari Pt.II						
	Katlamari Pt.II						
	Katlamari Pt.III						
	Katlamari Pt.IV						
	River Block No. 5 NC						
	River Block No. 6 NC						
	Fulkatary G P (Part)						
	Chirakhowa Pt.I						
	Chirakhowa Pt.II						
	Chirakhowa Pt.IV						
	Chirakhowa Pt.V						
	Chapar Salkocha Dev. Block (Part)						
	Chirakuta GP (Part)						
	Chirakuta Pt.II	453	0	0	0.00	0.00	
	Tokrabandha	1984	97	0	4.89	0.00	
Dhirerchar Tarangapur G P (Part)							
Kazipara Pt.II	305	0	0	0.00	0.00		
Dhirerchar Pt.I	1625	0	0	0.00	0.00		
Dhirerchar Pt.II	1894	0	0	0.00	0.00		
Dhirerchar Pt.III	495	0	0	0.00	0.00		
Tarangapur Pt.I	1372	0	0	0.00	0.00		
Tarangapur Pt.II	196	0	0	0.00	0.00		
Geravita G P (Part)							
Noonmati Pt.I	691	79	0	11.43	0.00		
Noonmati Pt.II	631	124	0	19.65	0.00		
Hatipota G P (Part)							
Chandardinga	1183	131	0	11.07	0.00		
Jogipara	196	0	130	0.00	66.33		
Hatipota Pt.II	1313	0	141	0.00	10.74		
Fauzdarchar	674	0	0	0.00	0.00		
Puthimari G P (Part)							
Areajhar Pt.II	1264	0	0	0.00	0.00		
Lalkura	844	0	0	0.00	0.00		
Simlabari Pt.I	2132	0	0	0.00	0.00		
Simlabari Pt.II	251	0	0	0.00	0.00		
Simlabari Pt.III	2746	0	0	0.00	0.00		
Simlabari Pt.IV	332	0	0	0.00	0.00		
Tilapara G P (Part)							
Santoshpur	1809	0	0	0.00	0.00		
Dudhnath	1966	0	0	0.00	0.00		
Kaliarkhal	423	0	0	0.00	0.00		
Kamardihi Pt.I	743	0	0	0.00	0.00		
Kamardihi Pt.II	1131	0	0	0.00	0.00		
Nayeralga Dev. Block (Part)							
Nayeralga Dev. Block excluding	48936	9	0	0.02	0.00		
Dubachuri G P							
Sogunmari G P							
Kazaikata G P (Part)							
Jhelturchar Pt.I							
Jhelturchar Pt.II							
Kajaikata Pt.V							

	Kajaikata Pt.VI					
	Kajaikata-Suapata G P (Part)					
	Kathaldi Pt.I					
	Kathaldi Pt.II					
	Moslapara G P (Part)					
	Johamura					
	Dalaneralga No. 2					
	Patakata Pt.II					
	Mahamaya Dev. Block (Part)					
	Sadhubhasa G.P. (Part)					
	Sadhubhasa Pt.III	860	0	0	0.00	0.00
	Grand Total	283391	1215	275	0.43	0.10
10- BILASIPARA						12.46
	Bilasipara MB	31171	6805	85	21.83	0.27
	Chapar MB	18558	2637	3	14.21	0.02
	Sapatgram MB	12126	3614	107	29.80	0.88
	Bilasipara Dev. Block (Part)					
	Bilasipara Dev. Block excluding	42276	173	562	0.41	1.33
	Bahirsuapata G P					
	Masaneralga G P					
	Hatipota G P					
	Anandanagar-Bangalipara GP (Part)					
	Surjyakhata Pt.I (village)					
	Bangalipara Pt.I					
	Bandhabpara					
	Anandanagar (village)					
	Chapar Salkocha Dev. Block (Part)					
	Chapar Salkocha Dev. Block excluding	67205	1722	340	2.56	0.51
	Chirakuta GP (Part)					
	Chirakuta Pt.II					
	Tokrabandha					
	Dhinerchar Tarangapur G P (Part)					
	Kazipara Pt.II					
	Dhinerchar Pt.I					
	Dhinerchar Pt.II					
	Dhinerchar Pt.III					
	Tarangapur Pt.I					
	Tarangapur Pt.II					
	Geravita G P (Part)					
	Noonmati Pt.I					
	Noonmati Pt.II					
	Hatipota G P (Part)					
	Chandardinga					
	Jogipara					
	Hatipota Pt.II					
	Fauzdarchar					
	Puthimari G P (Part)					
	Areajhar Pt.II					
	Lalkura					
	Simlabari Pt.I					
	Simlabari Pt.II					
	Simlabari Pt.III					
	Simlabari Pt.IV					
	Tilapara G P (Part)					
	Santoshpur					
	Dudhnath					
	Kaliarkhal					
	Kamardihi Pt.I					
	Kamardihi Pt.II					
	Mahamaya Dev. Block (Part)					
	Kadomtola G P	8130	518	0	6.37	0.00
	Saltari G P	6748	183	0	2.71	0.00
	Sonamoyee G P	6085	139	0	2.28	0.00
	Gobardhanpara GP (Part)					
	Athiyabari	373	0	0	0.00	0.00
	Gobardhanpara	2359	0	0	0.00	0.00
	Gutipara	634	0	0	0.00	0.00
	Jordoulpara	350	0	0	0.00	0.00
	Notun Loupara	321	0	0	0.00	0.00
	Jogirmahal GP (Part)					
	Simlakandi	526	0	0	0.00	0.00
	Maspara-Sankoch GP (Part)					
	Bhabanipur	215	0	0	0.00	0.00
	Polashkandi	151	0	0	0.00	0.00
	Tushpara G P (Part)					
	Murabari	619	462	0	74.64	0.00
	Khurkhuri	541	0	1	0.00	0.18
	Bamuni Pt.I	680	0	0	0.00	0.00
	Bamuni Pt.II	826	93	0	11.26	0.00
	Deomara	508	0	0	0.00	0.00
	Grand Total	200402	16346	1098	8.16	0.55

3 - DISTRICT: SOUTH SALMARA

2001 POPULATION		Assembly Existing & Proposed Seats			
		Total	SC	ST	
Total:	306397	Existing	2	0	0
SC:	5880	Proposed	1	0	0
ST:	54				
District Average	306397				

No. & Name of the Assembly Constituency	Extent of Constituency Circle/ Dev. Blk./G.P./V/CDC/Villages/ Wards	2001 Population			% of SCs	% of STs	% of deviation
		Total	SCs	STs			
11-MANKACHAR	Mankachar Dev. Block	136709	2495	26	1.83	0.02	
	Fekamari Dev. Block	126507	2429	27	1.92	0.02	
	South Salmara Dev. Block	43181	956	1	2.21	0.00	
	Grand Total	306397	5880	54	1.92	0.02	

4 - DISTRICT: GOALPARA

2001 POPULATION		Assembly Existing & Proposed Seats			
		Total	SC	ST	
Total:	822035	Existing	4	0	1
SC:	39462	Proposed	4	0	2
ST:	131800				
District Average	205509				

No. & Name of the Assembly Constituency	Extent of Constituency Circle/ Dev. Blk./G.P./V/CDC/Villages/ Wards	2001 Population			% of SCs	% of STs	% of deviation
		Total	SCs	STs			

12-JALESHWAR

Balijana Dev. Block (Part)

Bardamal G.P. (Part)

Nolonga Pahar

229 0 0 0.00 0.00

Jaleshwar Dev. Block (Part)

Jaleshwar Dev. Block excluding

Hasdoba G.P. (Part)

Kursapakhiri Pt-I

Kursapakhiri Pt-II

Kursapakhiri Pt-III

Bandormatha

Rajmita G.P. (Part)

Manaspara

Simlabari G.P. (Part)

Gumaijhar

112240 963 97 0.86 0.09

Kharmuja Dev. Block (Part)

Kharmuja Dev. Block excluding

Ambari G.P. (Part)

Kongair Pachimpar

Latima

Baguan G.P. (Part)

Nachanipara

Chinabari

Sabaj Baguan

Garo Bhatkhowa

Bor Baguan

Haridra Baguan

Sastra Baguan

Murali

Markula G.P. (Part)

Kongair Pubpar

Pandoba

71150 72 346 0.10 0.49

Lakhipur Dev. Block (Part)

Lakhipur Dev. Block excluding

Dadan G.P

Dhamor G.P

Joyramkuchi G.P

Pukhuripara G.P

Bapurbhita Juri Gaon G.P. (Part)

Jurigaon

57014 913 0 1.60 0.00

Grand Total

240633 1948 443 0.81 0.18 17.09

13-GOALPARA WEST (ST)

Lakhipur Municipal Board

12547 1722 468 13.72 3.73

Balijana Dev. Block (Part)

Balijana Dev. Block excluding

Baladmari G.P

Bardamal G.P. (Part)

Nolonga Pahar

Kumri G.P (Part)

Khutamari

Pancharatna

Pancharatna Sal Forest

Kalpani Chandamari G.P (Part)

Chandamari Satboini

Satboini

Kalpani Chandamari

Kalpani

Satboini Pahar

Kalyanpur G.P. (Part)

Bhalukdubi Pt-I

Bhalukdubi Pt-II

65508 2563 28443 3.91 43.42

Bhalukdubi Pt-III					
Bhalukdubi Pt-IV					
Bhalukdubi Pt-V					
Jungle Block No.2					
Dariduri G.P. (Part)					
Sutki Sal Forest					
Jaleshwar Dev. Block (Part)					
Rajmita G.P. (Part)					
Manaspara	270	0	0	0.00	0.00
Simlabari G.P. (Part)					
Gumaijhar	2588	23	16	0.89	0.62
Hasdoba G.P. (Part)					
Kursapakhiri Pt-I	858	0	450	0.00	52.45
Kursapakhiri Pt-II	2804	0	38	0.00	1.36
Kursapakhiri Pt-III	1521	17	0	1.12	0.00
Bandormatha	1408	68	9	4.83	0.64
Kharmuja Dev. Block (Part)					
Ambari G.P. (Part)					
Kongair Pachimpar	480	0	0	0.00	0.00
Latima	31	0	0	0.00	0.00
Markula G.P. (Part)					
Kongair Pubpar	1182	0	0	0.00	0.00
Pandoba	2132	89	238	4.17	11.16
Baguan G.P. (Part)					
Nachanipara	140	0	0	0.00	0.00
Chinabari	558	0	0	0.00	0.00
Sabaji Baguan	699	0	0	0.00	0.00
Garo Bhatkhowa	929	0	0	0.00	0.00
Bor Baguan	354	0	0	0.00	0.00
Haridra Baguan	226	0	0	0.00	0.00
Sastra Baguan	55	0	0	0.00	0.00
Murali	844	0	0	0.00	0.00
Krishnai Dev. Block (Part)					
Krishnai Dev. Block excluding	45428	986	13796	2.17	30.37
Manikpur Bhelakhamar G.P					
Dhaigaon G.P. (Part)					
Kalpani Ghilajani					
Dhaigaon					
Khariapara					
Kaliasastra					
Dhaigaon Damas					
Karkasi Damas					
Pahidol					
Karkasi					
Dirma-Jakhili G.P. (Part)					
Darapara Pt-I					
Darapara Pt-II					
Salpara Molandubi Pt-II					
Ghoraputa					
Hatimura Pt-II					
Krishnai G.P. (Part)					
Ashudubi					
Paikan Pt-II					
Molandubi G.P. (Part)					
Krishnai Guria Pt-I					
Salpara Molandubi Pt-I					
Tukura Barmohara G.P. (Part)					
Hadigaon					
Dhaigaon G.P (Part)					
Sardarpara					
Fafanga G.P(Part)					
Tukura Pt-I					
Tukura Pt-II					
Fafanga Pt-I					
Khagrabari					
Lakhipur Dev. Block (Part)					
Dadan G.P	10497	70	7234	0.67	68.91
Dhamor G.P	10636	749	276	7.04	2.59
Joyramkuchi G.P	6742	6	3740	0.09	55.47
Pukhuripara G.P	4844	257	3098	5.31	63.96
Bapurbhita Juri Gaon G.P. (Part)					
Jurigaon	2527	208	167	8.23	6.61

	Matia Dev. Block (Part)						
	Harimura G.P. (Part)						
	Rakhyasini Jangal Block	745	0	0	0.00	0.00	
	Grand Total	176553	6758	57973	3.83	32.84	-14.09
14-GOALPARA EAST	Goalpara Municipal Board	49037	5375	1241	10.96	2.53	
	Balijana Dev. Block (Part)						
	Baladuari G.P	11675	892	754	7.64	6.46	
	Kumri G.P (Part)						
	Khutamari	3645	0	248	0.00	6.80	
	Pancharatna	334	95	2	28.44	0.60	
	Pancharatna Sal Forest	320	39	93	12.19	29.06	
	Kalpani Chandamari G.P (Part)						
	Chandamari Satboini	1002	0	0	0.00	0.00	
	Satboini	0	0	0	0.00	0.00	
	Kalpani Chandamari	2107	0	0	0.00	0.00	
	Kalpani	2732	463	0	16.95	0.00	
	Satboini Pahar	422	0	0	0.00	0.00	
	Kalyanpur G.P. (Part)						
	Bhalukdubi Pt-I	1204	128	143	10.63	11.88	
	Bhalukdubi Pt-II	1530	114	168	7.45	10.98	
	Bhalukdubi Pt-III	1474	98	108	6.65	7.33	
	Bhalukdubi Pt-IV	1369	131	171	9.57	12.49	
	Bhalukdubi Pt-V	1431	92	139	6.43	9.71	
	Jungle Block No.2	902	68	30	7.54	3.33	
	Dariduri G.P. (Part)						
	Sutki Sal Forest	256	0	59	0.00	23.05	
	Krishnai Dev. Block (Part)						
	Manikpur Bhelakhamar G.P	6598	12	45	0.18	0.68	
	Krishnai G.P. (Part)						
	Ashudubi	4867	61	0	1.25	0.00	
	Paikan Pt-II	2838	10	0	0.35	0.00	
	Molandubi G.P. (Part)						
	Salpara Molandubi Pt-I	8530	605	167	7.09	1.96	
	Tukura Barmohara G.P. (Part)						
	Hadigaon	1262	0	0	0.00	0.00	
	Dhaigaon G.P (Part)						
	Sardarpara	843	52	0	6.17	0.00	
	Dhaigaon	1825	13	114	0.71	6.25	
	Fafanga G.P(Part)						
	Tukura Pt-I	569	0	0	0.00	0.00	
	Tukura Pt-II	1494	0	0	0.00	0.00	
	Fafanga Pt-I	2207	304	0	13.77	0.00	
	Khagrabari	1291	619	0	47.95	0.00	
	Molandubi G.P. (Part)						
	Krishnai Guria Pt-I	5213	0	410	0.00	7.86	
	Dirma-Jakhili G.P. (Part)						
	Salpara Molandubi Pt-II	1255	0	905	0.00	72.11	
	Kushdhowa Dev. Block (Part)						
	Baguan Kathalguri G.P (Part)						
	Baguan Pt-I	168	0	0	0.00	0.00	
	Baguan Pt-II	408	0	0	0.00	0.00	
	Baguan Pt-III	1275	0	0	0.00	0.00	
	Baguan Pt-IV	1012	87	0	8.60	0.00	
	Kushdhowa G.P. (Part)						
	Kushdhowa Chechapani Pt-I	1299	4	257	0.31	19.78	
	Matia Dev. Block (Part)						
	Matia Dev. Block excluding	68436	3078	215	4.50	0.31	
	Bakaitari G.P						
	Karipara G.P						
	Matia G.P						
	Dolgoma Kodomtola G.P						
	Buduchar G.P. (Part)						
	Borbalupara						
	Harimura G.P. (Part)						
	Futuripara						
	Lalabori						
	Harimura						
	Rakhyasini Jangal Block						
	Mornoi G.P (Part)						
	Monakocho						
	Mornoi						
	Gojjajani						

Dahikata						
Bhojmala Pt-II						
Nabagota Similitola G.P. (Part)						
Garomari						
Sidhabari G.P. (Part)						
Sidhabari Pt-I						
Sidhabari Pt-II						
Sri Sri Surjyagiri G.P. (Part)						
Dubapara						
Rangjuli Dev. Block (Part)						
Ambari G.P. (Part)						
Ambari Pt-III	4852	147	0	3.03	0.00	
Bijoypur Bangaon	554	0	0	0.00	0.00	
Dhantola Pt-II	80	0	9	0.00	11.25	
Ulubari Choutara Naitara Beel	706	345	0	48.87	0.00	
Kahibari G.P. (Part)						
Kankata Pt-II	1036	5	0	0.48	0.00	
Rakhsini Pahar	45	0	14	0.00	31.11	
Sikajuli Kuhiarbari	1744	0	123	0.00	7.05	
Khutabari G.P. (Part)						
Chaplai Pt-II	1733	500	0	28.85	0.00	
Similitola G.P. (Part)						
Kamarpota	2015	300	0	14.89	0.00	
Geruwa	866	251	0	28.98	0.00	
Kushdhowa Chechapani Pt-II	3737	0	0	0.00	0.00	
Kankata Pt-I	1483	0	0	0.00	0.00	
Tiplai G.P. (Part)						
Tiplai Pt-I	2006	0	0	0.00	0.00	
Tiplai Pt-II	580	0	212	0.00	36.55	
Bongaon	711	0	0	0.00	0.00	
Chitalmari Bamunigaon	89	0	88	0.00	98.88	
Garuchatka Pt-I	2319	318	0	13.71	0.00	
Garuchatka Pt-II	291	0	0	0.00	0.00	
Grand Total	215677	14206	5715	6.59	2.65	4.95
15-DUDHNAI (ST)						
Krishnai Dev. Block (Part)						
Dhaigaon G.P. (Part)						
Kalpani Ghilajani	796	0	442	0.00	55.53	
Khariapara	367	0	15	0.00	4.09	
Kaliasastra	541	0	93	0.00	17.19	
Dhaigaon Damas	553	0	505	0.00	91.32	
Karkasi Damas	344	0	340	0.00	98.84	
Pahidol	375	32	277	8.53	73.87	
Karkasi	859	9	148	1.05	17.23	
Dirma-Jakhili G.P. (Part)						
Darapara Pt-I	315	79	236	25.08	74.92	
Darapara Pt-II	282	0	282	0.00	100.00	
Ghoraputa	934	0	931	0.00	99.68	
Hatimura Pt-II	634	68	566	10.73	89.27	
Kushdhowa Dev. Block (Part)						
Kushdhowa Dev. Block excluding	73919	3087	33452	4.18	45.25	
Baguan Kathalguri G.P. (Part)						
Baguan Pt-I						
Baguan Pt-II						
Baguan Pt-III						
Baguan Pt-IV						
Kushdhowa G.P. (Part)						
Kushdhowa Chechapani Pt-I						
Matia Dev. Block (Part)						
Bakaitari G.P	4287	237	1	5.53	0.02	
Karipara G.P	4927	40	252	0.81	5.11	
Matia G.P	4314	37	7	0.86	0.16	
Dolgoma Kodomtola G.P	4488	236	1	5.26	0.02	
Buduchar G.P. (Part)						
Borbalupara	820	0	0	0.00	0.00	
Harimura G.P. (Part)						
Futuripara	1743	389	0	22.32	0.00	
Lalabori	1474	86	296	5.83	20.08	
Harimura	1453	0	450	0.00	30.97	
Momoi G.P (Part)						
Monakocho	1923	15	0	0.78	0.00	
Momoi	2413	1460	4	60.51	0.17	
Gojajani	339	0	34	0.00	10.03	
Dahikata	2333	40	598	1.71	25.63	
Bhojmala Pt-II	897	0	0	0.00	0.00	

Nabagota Simitola G.P. (Part)					
Garomari	355	123	0	34.65	0.00
Sidhabari G.P. (Part)					
Sidhabari Pt-I	2074	58	0	2.80	0.00
Sidhabari Pt-II	1440	45	0	3.13	0.00
Sri Sri Surjyagiri G.P. (Part)					
Dubapara	2048	1158	2	56.54	0.10
Rangjuli Dev. Block (Part)					
Rangjuli Dev. Block excluding	71925	9351	28737	13.00	39.95
Ambari G.P. (Part)					
Ambari Pt-III					
Bijoypur Bangaon					
Dhantola Pt-II					
Ulubari Choutara Naitara Beel					
Kahibari G.P. (Part)					
Kankata Pt-II					
Rakhsini Pahar					
Sikajuli Kuhiarbari					
Khutabari G.P. (Part)					
Chapalai Pt-II					
Simitola G.P. (Part)					
Kamarpota					
Geruwa					
Kushdhowa Chechapani Pt-II					
Kankata Pt-I					
Tiplai G.P. (Part)					
Tiplai Pt-I					
Tiplai Pt-II					
Bongaon					
Chitalmari Bamunigaon					
Garuchatka Pt-I					
Garuchatka Pt-II					
Grand Total	189172	16550	67669	8.75	35.77
					-7.95

5 - DISTRICT: BONGAIGAON

		Assembly Existing & Proposed Seats					
2001 POPULATION		Total	SC	ST			
Total:	616926	Existing	3	1	0		
SC:	65935	Proposed	3	0	0		
ST:	12466						
District Average	205642						
No. & Name of the Assembly Constituency	Extent of Constituency	2001 Population			% of SCs	% of STs	% of deviation
	Circle/ Dev. Blk./G.P/V/CDC/Villages/ Wards	Total	SCs	STs			
16- ABHAYAPURI	Abhayapuri Municipal Board	14673	2411	158	16.43	1.08	
	Boitamari Dev. Block (Part)						
	Boitamari Dev. Block excluding	45512	12804	2537	28.13	5.57	
	Pub Majeralga GP						
	Jogighopa GP						
	Kabaitari GP						
	Dhontola GP						
	Balapara GP (Part)						
	Balapara						
	Beltoli Simalurtol						
	Sedamari						
	Hakodoba Pt.I						
	Hakodoba Pt.II						
	Kherpuji Pt.I						
	Kherpuji Pt.II						
	Doloni Beel						
	Chalantapara GP (Part)						
	Chalantapara Pt.III						
	Goraimari						
	Ghilaguri GP (Part)						
	Konora Beel						
	Oudubi GP (Part)						
	Boalimari Pt.I						
	Boalimari Pt.II						
	Kheluapara Pt.II						
	Kheluapara Pt.IV						
	Kheluapara Pt.V						
	Oudubi Pt.I						
	Bhairab Pahar N.C.						
	Paschim Majeralga GP (Part)						
	Paschim Majeralga GP excluding						
	Bhairab Pur						
	Sankarghola GP (Part)						
	Borghola Pt.I						
	Sristipara						
	Chedamari Parlirtol						
	South Boitamari GP (Part)						
	Dhaknabari						
	Kayetpara Pt. I						
	Kayetpara Pt.II						
	Manikpur Dev. Block (Part)						
	Patiladoha GP	7608	802	7	10.54	0.09	
	Palengbari GP	2882	123	0	4.27	0.00	
	Dangaigaon GP	5064	760	0	15.01	0.00	
	Manikpur GP	9645	654	322	6.78	3.34	
	Nowapara GP	12463	2321	1	18.62	0.01	
	Alukhunda GP	6825	756	0	11.08	0.00	
	Jhawbari GP (Part)						
	Jhawbari GP excluding	7065	187	48	2.65	0.68	
	Nowagaon						
	Bashbari Chalabila GP (Part)						
	Besimari	659	10	0	1.52	0.00	
	Bhandara GP (Part)						
	Bhandara No.1	2367	0	0	0.00	0.00	
	Jamdoha No.5	448	58	0	12.95	0.00	
	Jamdoha No.6	737	4	0	0.54	0.00	
	Jamdoha No.3	706	306	4	43.34	0.57	
	Jamdoha No.4	86	0	0	0.00	0.00	
	Hapchara GP (Part)						
	Bridhyabashi No.2	831	372	0	44.77	0.00	
	Chakrasila No.2	447	0	0	0.00	0.00	
	Chakrasila No.1	0	0	0	0.00	0.00	
	Bridhyabashi No.1	16	6	0	37.50	0.00	

Srijangram Dev. Block (Part)						
Srijangram Dev. Block excluding	49478	6254	1129	12.64	2.28	
Kokila GP						
Numberpara Chakla GP						
Golapara Banglapara GP						
Kacharipeti GP (Part)						
Kacharipeti Pt.I						
Kacharipeti Pt.II						
Kacharipeti Pt.III						
Topgaon Pt.I						
Topgaon Pt.II						
Nararvita Pt.I						
Ambari Baregarh GP (Part)						
Tilapara						
Ambari						
Baregarh						
Choto Baregarh						
Balarchar Matraghola GP (Part)						
Balarchar Matraghola GP excluding						
Balarchar Pt.I						
Joepa GP (Part)						
Joepa GP excluding						
Joepa Mainnyapara						
Kirtonpara GP (Part)						
Chailabari Pt.I						
Chailabari Pt.II						
Sajalpara						
Tilpukhuri						
Balarchar						
Srijangram GP (Part)						
Kahibari Pt.I						
Kahibari Pt.II						
Tentonpur						
Balarpet						
Chak Chaka Dev. Block (Part)						
Fewrakhowa GP (Part)						
Kalbari	1850	0	0	0.00	0.00	
Tapattary Dev. Block (Part)						
Borigaon GP (Part)						
Bamungaon Pt.I	829	54	1	6.51	0.12	
Bamungaon Pt.II	532	41	240	7.71	45.11	
Borigaon	1473	161	10	10.93	0.68	
Khudra Nari Kola	647	21	0	3.25	0.00	
Ravapara	260	55	161	21.15	61.92	
Kalibari GP (Part)						
Amguri Pt.I	1662	1058	0	63.66	0.00	
Amguri Pt. II	749	575	0	76.77	0.00	
Batabari	1476	38	10	2.57	0.68	
Bhomapara	173	0	0	0.00	0.00	
Bowalimari	981	229	0	23.34	0.00	
Duramari	1608	648	0	40.30	0.00	
Kalibari	585	0	0	0.00	0.00	
Haripur	1172	631	0	53.84	0.00	
Naldoba	422	53	0	12.56	0.00	
Lalmati Grazing Reserve	50	50	0	100.00	0.00	
Pachania Khoragaon GP (Part)						
Bechimari	1216	0	0	0.00	0.00	
Bhakuamari Pt.I	372	1	0	0.27	0.00	
Kabaitari Pt.II	326	0	0	0.00	0.00	
Kacharipara Pt.I	417	41	375	9.83	89.93	
Kacharipara Pt.II	261	223	10	85.44	3.83	
Khoragaon Pt.I	185	0	0	0.00	0.00	
Khoragaon Pt.II	711	0	0	0.00	0.00	
Pachania Pt.I	357	195	0	54.62	0.00	
Uttar Khoragaon Pt.II	485	0	0	0.00	0.00	
Piradhara GP (Part)						
Latibari Pt.III	1970	708	84	35.94	4.26	
Malegarh GP (Part)						
Malegarh Pt.I	321	197	0	61.37	0.00	
Malegarh Pt.IV	707	487	0	68.88	0.00	
Malegarh Pahar	696	562	0	80.75	0.00	
Malegarh Pt.III	380	198	12	52.11	3.16	
Grand Total	190385	34054	5109	17.89	2.68	-7.42

17-SRIJANGRAM

Jogigopa Paper Mill Area	482	13	6	2.70	1.24
Boitamari Dev. Block (Part)					
Pub Majeralga GP	1383	0	0	0.00	0.00
Jogighopa GP	13161	1352	9	10.27	0.07
Kabaitari GP	10415	1899	36	18.23	0.35
Balapara GP (Part)					
Balapara	1630	0	0	0.00	0.00
Beltoli Simalurtol	1752	0	0	0.00	0.00
Sedamari	3177	101	0	3.18	0.00
Hakodoba Pt.I	758	0	0	0.00	0.00
Hakodoba Pt.II	327	0	0	0.00	0.00
Kherpuji Pt.I	441	0	90	0.00	20.41
Kherpuji Pt.II	404	0	0	0.00	0.00
Doloni Beel	2666	0	0	0.00	0.00
Chalantapara GP (Part)					
Chalantapara Pt.III	1327	0	0	0.00	0.00
Goraimari	972	0	0	0.00	0.00
Dhantola GP (Part)					
Dhantola	2105	0	0	0.00	0.00
Panchagaon Pt.1	2386	90	0	3.77	0.00
Panchagaon Pt.II	659	0	0	0.00	0.00
Panchagaon Pahar	148	0	0	0.00	0.00
Ghilaguri GP (Part)					
Konora Beel	748	0	0	0.00	0.00
Oudubi GP (Part)					
Boalimari Pt.I	440	0	0	0.00	0.00
Boalimari Pt.II	229	0	0	0.00	0.00
Kheluapara Pt.II	771	0	0	0.00	0.00
Kheluapara Pt.IV	1510	0	0	0.00	0.00
Kheluapara Pt.V	471	0	0	0.00	0.00
Oudubi Pt.I	1025	0	0	0.00	0.00
Bhairab Pahar N.C.	208	0	0		
Paschim Majeralga GP (Part)					
Paschim Majeralga GP excluding Bhairab Pur	5505	0	0	0.00	0.00
Sankarghola GP (Part)					
Borghola Pt.I	1083	0	0	0.00	0.00
Sristipara	536	421	0	78.54	0.00
Chedamari Parlirtol	2010	35	0		
South Boitamari GP (Part)					
Dhaknabari	1914	197	107	10.29	5.59
Kayetpara Pt. I	1650	11	0	0.67	0.00
Kayetpara Pt.II	1575	47	0	2.98	0.00
Dangtol Dev. Block (Part)					
Bamunitila GP (Part)					
Lingdoba	752	0	0	0.00	0.00
Ghakpara	764	0	0	0.00	0.00
Nankargaon	1155	129	0	11.17	0.00
Manikpur Dev. Block (Part)					
Bashbari Chalabila GP (Part)					
Bashbari No.1	1307	0	0	0.00	0.00
Bashbari No.2	1044	668	0	63.98	0.00
Bashbari No.3	682	67	0	9.82	0.00
Bashbari No.4	1397	10	0	0.72	0.00
Bashbari No.5	764	0	0	0.00	0.00
Bashbari No.6	505	0	0	0.00	0.00
Bashbari No.7	1323	0	0	0.00	0.00
Aolaguri	1342	27	0	2.01	0.00
Chalabila No.2	773	0	0	0.00	0.00
Chalabila No.1	1321	0	0	0.00	0.00
Chalabila No.3	1510	0	0	0.00	0.00
Bhandara GP (Part)					
Bhandara No.2	802	0	0	0.00	0.00
Bhandara No.3	1448	0	0	0.00	0.00
Bhandara No.4	891	0	0	0.00	0.00
Bhandara No.5	704	0	0	0.00	0.00
Bhandara No.6	442	0	0	0.00	0.00
Jhawbari GP (Part)					
Nowagaon	2652	0	0	0.00	0.00
Srijangram Dev. Block (Part)					
Kokila GP	8374	75	0	0.90	0.00
Numberpara Chakla GP	10009	22	0	0.22	0.00
Golapara Banglapara GP	7439	203	0	2.73	0.00
Kacharipeti GP (Part)					
Kacharipeti Pt.I	595	0	0	0.00	0.00

18-BONGAIGAON	Bongaigaon Municipality	60327	7288	1272	12.08	2.11	
	New Bongaigaon Rly. Colony	15601	1746	957	11.19	6.13	
	Manikpur Dev. Block (Part)						
	Manikpur Dev. Block excluding	30377	4496	491	14.80	1.62	
	Patiladoha GP						
	Palengbari GP						
	Dangaigaon GP						
	Manikpur GP						
	Nowapara GP						
	Jhawbari GP						
	Alukhunda GP						
	Bhandara GP (Part)						
	Bhandara No.1						
	Jamdoha No.5						
	Jamdoha No.6						
	Jamdoha No.3						
	Jamdoha No.4						
	Hapchara GP (Part)						
	Bridhyabashi No.2						
	Chakrasila No.2						
	Chakrasila No.1						
	Bridhyabashi No.1						
	Bashbari Chalabila GP (Part)						
	Besimari						
	Bashbari No.1						
	Bashbari No.2						
	Bashbari No.3						
	Bashbari No.4						
	Bashbari No.5						
	Bashbari No.6						
	Bashbari No.7						
	Aolaguri						
	Chalabila No.2						
	Chalabila No.1						
	Chalabila No.3						
	Bhandara GP (Part)						
	Bhandara No.2						
	Bhandara No.3						
	Bhandara No.4						
	Bhandara No.5						
	Bhandara No.6						
	Dangtol Dev. Block (Part)						
	Dangtol Dev. Block excluding	91244	5989	4377	6.56	4.80	
	Bamunitila GP (Part)						
	Lingdoba						
	Ghakpara						
	Nankargaon						
	Boitamari Dev. Block (Part)						
	Dhantola G.P. (Part)						
	Birpara	468	0	0	0.00	0.00	
	Jalakhata	451	0	0	0.00	0.00	
	Sajanavita	371	0	0	0.00	0.00	
	Bannipara	236	0	0	0.00	0.00	
	Sudamvita	153	0	0	0.00	0.00	
	Bajitpara	1030	28	0	2.72	0.00	
	Grand Total	200258	19547	7097	9.76	3.54	-2.62

6 - DISTRICT: CHIRANG

2001 POPULATION		Assembly Existing & Proposed Seats			
		Total	SC	ST	
Total:	439789	Existing	2	0	1
SC:	32847	Proposed	2	0	1
ST:	171031				
District Average	219895				

No. & Name of the Assembly Constituency	Extent of Constituency Circle/ Dev. Blk./G.P./VCDC/Villages/ Wards	2001 Population			% of SCs	% of STs	% of deviation
		Total	SCs	STs			
19-SIDLI CHIRANG (ST)	Basugaon Municipal Board	12440	2159	360	17.36	2.89	
	Sidli Chirang Dev. Block	179640	6631	91616	3.69	51.00	
	Kajalgaon Municipal Board	21137	183	5820	0.87	27.53	
	Bongaigaon Refinery & Petro-Chemical Ltd. Township (CT)	6613	275	861	4.16	13.02	
	Boro Bazar Dev. Block (Part)						
	Amteka VCDC	4327	57	3748	1.32	86.62	
	Koila Moila VCDC	7197	0	6072	0.00	84.37	
	Bhabhanipur VCDC	5178	111	1477	2.14	28.52	
	Rowmari VCDC (Part)						
	Rowmari VCDC excluding Odalguri No.1	8771	409	3997	4.66	45.57	
	Grand Total	245303	9825	113951	4.01	46.45	11.55
20-BIJNI	Bijni Municipal Board	12568	1425	830	11.34	6.60	
	Boro Bazar Dev. Block (Part)						
	Boro Bazar Dev. Block excluding Amteka VCDC	121123	14539	48538	12.00	40.07	
	Koila Moila VCDC						
	Bhabhanipur VCDC						
	Rowmari VCDC (Part)						
	Rowmari VCDC excluding Odalguri No.1						
	Manikpur Dev. Block (Part)						
	Bhangnamari VCDC	2732	31	60	1.13	2.20	
	Bijngaon VCDC	7873	266	971	3.38	12.33	
	Chatianguri VCDC	8235	1442	1123	17.51	13.64	
	Dangaigaon VCDC	6537	626	2539	9.58	38.84	
	Gargaon Bhalatol VCDC	10712	1477	1020	13.79	9.52	
	Monakocha VCDC	6832	0	99	0.00	1.45	
	Malipara VCDC	2189	581	0	26.54	0.00	
	Mongolian VCDC	4022	671	986	16.68	24.52	
	Poshlabari Gargaon VCDC	3653	835	872	22.86	23.87	
	Dewanpara VCDC	1733	194	42	11.19	2.42	
	Alukhunda VCDC	6277	935	0	14.90	0.00	
	Grand Total	194486	23022	57080	11.84	29.35	-11.56

7 - DISTRICT: BARPETA

2001 POPULATION		Assembly Existing & Proposed Seats		
		Total	SC	ST
Total:	1378065	Existing	8	0
SC:	80644	Proposed	6	1
ST:	26217			0
District Average	229678			

No. & Name of the Assembly	Extent of Constituency Circle/ Dev. Blk./G.P./VCD/ Villages/ Wards	2001 Population			% of SCs	% of STs	% of
		Total	SCs	STs			

21-BHOWANIPUR-SORBHOG	Barpeta Road MB	35725	5334	787	14.93	2.20
	Howly TC	16730	1426	126	8.52	0.75
	Sorbhog TC	7687	530	38	6.89	0.49
	Rupshi Dev. Block (Part)					
	Haldia G.P. (Part)					
	Roha Goan	1200	169	0	14.08	0.00
	Bhowanipur Dev. Block (Part)					
	Sarupeta GP	8338	590	454	7.08	5.44
	Chauliabori G.P. (Part)					
	Dhemchar Pathar	1327	0	109	0.00	8.21
	Maidhya Kordo Guri	743	0	0	0.00	0.00
	Naosarka Pathar	584	42	27	7.19	4.62
	Paschim Kordo Guri	184	0	0	0.00	0.00
	Soto Kamar	2341	0	603	0.00	25.76
	Galia G.P. (Part)					
	Galia	1117	4	0	0.36	0.00
	Gathi Para (Gathia Para)	393	0	0	0.00	0.00
	Hari Pur	2194	252	24	11.49	1.09
	Purbaluar	1930	0	0	0.00	0.00
	Tapa	1189	0	0	0.00	0.00
	Namati	1042	0	0	0.00	0.00
	Geruapara G.P. (Part)					
	Gerua Para	1200	28	294	2.33	24.50
	Puran Bhabanipur	1156	137	189	11.85	16.35
	Hathinapur G.P. (Part)					
	Cheki	1266	0	0	0.00	0.00
	Medhi Kuchi	941	0	0	0.00	0.00
	Kalbari G.P. (Part)					
	Bangli Para (Para Bengali)	1160	0	450	0.00	38.79
	Kalbari	1734	0	0	0.00	0.00
	Niz Bhowanipur (Part)					
	Daira Buri	503	288	0	57.26	0.00
	Dakshin Hati	2159	378	0	17.51	0.00
	Niz Bhabanipur	1914	142	0	7.42	0.00
	Pub Hati	298	130	0	43.62	0.00
	Singimari G.P. (Part)					
	Darupara	140	0	0	0.00	0.00
	Odalguri	1051	12	0	1.14	0.00
	Puthimari	2572	523	0	20.33	0.00
	Siyalmari	1053	0	51	0.00	4.84
	Chakchaka Dev. Block (Part)					
	Chakchaka Dev. Block excluding	71250	3266	1680	4.58	2.36
	Kalahbhanga G.P. (Part)					
	Bhaluki					
	Joshihati					
	Shalmara					
	Madulijhar G.P. (Part)					
	Tenga Gaon					
	Sapana					
	Kurobaha					
	Chalchalia					
	Saru Harid					
	Jaknikura					
	Gobardhana Dev. Block (Part)					
	Gobardhana Dev. Block excluding	56600	5707	836	10.08	1.48
	Paschim Howly GP (Part)					
	Barbarijhar					

	Halapakquri					
	Uttar Howly GP (Part)					
	Mespara					
	Gandharipara					
	Pakabetsbari Dev. Block (Part)					
	Uttar Pub Betbari G.P. (Part)					
	Bamunbari	1090	19	0	1.74	0.00
	Rangialortari	65	0	11	0.00	16.92
	Fulguri	1213	81	0	6.68	0.00
	Suwagpur	816	488	0	59.80	0.00
	Barpeta Dev. Block (Part)					
	Mairamara GP (Part)					
	Ambari	474	0	0	0.00	0.00
	Grand Total	231379	19546	5679	8.45	2.45 0.74
22- MANDIA	Barpeta Dev. Block (Part)					
	Bahmura GP (Part)					
	Bahmura	1921	202	0	10.52	0.00
	Dhan Bandha	2728	176	1	6.45	0.04
	Jaher Pam (Johar Pam)	2826	0	0	0.00	0.00
	Kumalipara GP (Part)					
	Baniara Para	3992	25	0	0.63	0.00
	Garemara Gaon	2623	0	0	0.00	0.00
	Garemara Pathar	2060	286	0	13.88	0.00
	Mandia Dev. Block (Part)					
	Mandia Dev. Block excluding	169158	4340	62	2.57	0.04
	Mandia Jadavpur G.P.					
	Alupati Major Char G.P.					
	Baghmara G.P.					
	Bamundangra G.P.					
	Dharmapur Bhatnapaity G.P.					
	Chasra G.P. (Part)					
	Garalarsuti					
	Garala Gaon					
	Garala Pam					
	Kahibaripam					
	Digirpam G.P. (Part)					
	Digir Pathar					
	Digirpar					
	Digirpam					
	Lahorapara					
	Kadamtola G.P. (Part)					
	Saisimona NC					
	Kadamtola					
	Mandia G.P. (Part)					
	Mouripam					
	Mouri Gaon					
	Manikpur G.P. (Part)					
	Garala Char					
	Ali Gaon					
	Ali Gaon Pathar					
	Ali Gaon NC					
	Ranirpam					
	Manikpur					
	Sar Gaon					
	Sar Gaon Pam					
	Ramapara G.P. (Part)					
	Balapara					
	Ramapara Gaon					
	Dolarpam					
	Dalagaon					
	Dola Pathar					
	Muwamari					
	Chapori Gaon					
	Ramapara Pam					
	Uzizar Char G.P. (Part)					
	Ujirar Char NC					
	Moukhuwa Char NC					
	Bhatkuchi G.P. (Part)					
	Karertal					

	Bhatkuchi					
	Gajia Medhirtari G.P. (Part)					
	Gajia					
	Jyoti Gaon					
	Rupshi Dev. Block (Part)					
	Barbhitha G.P.	7572	0	0	0.00	0.00
	Banghugi G.P.	11445	0	0	0.00	0.00
	Chikni G.P.	8717	30	0	0.34	0.00
	Isabpur G.P.	2985	0	0	0.00	0.00
	Kalgachia G.P.	11266	7	0	0.06	0.00
	Sawpur G.P.	14705	20	0	0.14	0.00
	Titapani G.P.	10488	115	0	1.10	0.00
	Tapeswara G.P.	7849	0	0	0.00	0.00
	Balaipathar G.P. (Part)					
	Balaipathar	3439	0	0	0.00	0.00
	Kharballi	1829	0	0	0.00	0.00
	Haldia G.P. (Part)					
	Haldia Gaon	2758	0	0	0.00	0.00
	Jamarkur	1030	0	0	0.00	0.00
	Bhera	1361	0	0	0.00	0.00
	Lachanga G.P. (Part)					
	Kasukati	782	0	0	0.00	0.00
	Grand Total	271534	5201	63	1.92	0.02
23-CHENGA						18.22
	Chenga Dev. Block (Part)					
	Dakhin Godhani GP	8983	6	0	0.07	0.00
	Mahchara GP	8358	0	0	0.00	0.00
	Kachumara GP	12254	0	0	0.00	0.00
	Roumari Pathar GP	9391	0	0	0.00	0.00
	Haripur G.P.	9114	0	0	0.00	0.00
	Chenga Musalmanpara G.P. (Part)					
	Musalman Gaon	5105	0	0	0.00	0.00
	Barbhitha	2039	0	0	0.00	0.00
	Khangra	2485	0	0	0.00	0.00
	Besimari (Pathar)	315	0	0	0.00	0.00
	Chanartari	1851	13	0	0.70	0.00
	Barpeta Dev. Block (Part)					
	Keotkuchi GP (Part)					
	Gaher Pam	1622	47	0	2.90	0.00
	Patbaushi GP (Part)					
	Kahibari	2009	0	0	0.00	0.00
	Major Gaon	1440	216	0	15.00	0.00
	Gandhi	290	0	0	0.00	0.00
	Gumafulbari Dev. Block (Part)					
	Gumafulbari Dev. Block excluding Bahari Reserve GP	58259	10	0	0.02	0.00
	Barbila GP (Part)					
	Barbila					
	Bara					
	Kaljahi					
	Sila					
	Omura					
	Bar Suha					
	Bar Baradi					
	Pajarbhanja GP (Part)					
	Pajarbhanja					
	Dakreswar					
	Mandia Dev. Block (Part)					
	Mandia Jadavpur G.P.	9941	0	0	0.00	0.00
	Alupati Major Char G.P.	15403	0	0	0.00	0.00
	Baghmara G.P.	11170	24	0	0.21	0.00
	Bamundangra G.P.	10485	0	0	0.00	0.00
	Dharmapur Bhatnapaity G.P.	17276	0	0	0.00	0.00
	Chasra G.P. (Part)					
	Garalarsuti	573	0	0	0.00	0.00
	Garala Gaon	197	0	0	0.00	0.00
	Garala Pam	17	0	0	0.00	0.00
	Kahibaripam	206	0	0	0.00	0.00
	Digirpam G.P. (Part)					
	Digir Pathar	1667	0	0	0.00	0.00
	Digirpar	86	0	0	0.00	0.00
	Digirpam	4578	4	0	0.09	0.00

	Lahorapara	18	0	0	0.00	0.00	
	Kadamtola G.P. (Part)						
	Saisimona NC	5034	0	0	0.00	0.00	
	Kadamtola	3776	0	0	0.00	0.00	
	Mandia G.P. (Part)						
	Mouripam	1982	0	0	0.00	0.00	
	Mouri Gaon	2545	0	0	0.00	0.00	
	Manikpur G.P. (Part)						
	Garala Char	134	0	0	0.00	0.00	
	Ali Gaon	108	0	0	0.00	0.00	
	Ali Gaon Pathar	153	0	0	0.00	0.00	
	Ali Gaon NC	235	0	0	0.00	0.00	
	Ranirpam	27	0	0	0.00	0.00	
	Manikpur	33	0	0	0.00	0.00	
	Sar Gaon	20	0	0	0.00	0.00	
	Sar Gaon Pam	0	0	0	0.00	0.00	
	Ramapara G.P. (Part)						
	Balapara	12	0	0	0.00	0.00	
	Ramapara Gaon	81	0	0	0.00	0.00	
	Dolarpam	9	0	0	0.00	0.00	
	Dalagaon	7	0	0	0.00	0.00	
	Dola Pathar	27	0	0	0.00	0.00	
	Muwamari	1145	0	0	0.00	0.00	
	Chapori Gaon	205	0	0	0.00	0.00	
	Ramapara Pam	2524	0	0	0.00	0.00	
	Uzirar Char G.P. (Part)						
	UjirarChar NC	8377	0	0	0.00	0.00	
	Moukhuwa Char NC	2902	0	0	0.00	0.00	
	Bhatkuchi G.P. (Part)						
	Bhatkuchi	4167	575	0	13.80	0.00	
	Sarukhetri Dev. Block (Part)						
	Dakhin Pub sarukhetri G.P (Part)	9757	0	250	0.00	2.56	
	Dakhin Pub sarukhetri G.P excluding Kaldi						
	Satala						
	Madhya Paschim sarukhetri G.P (Part)						
	Bayasha	1797	0	0	0.00	0.00	
	Barmara	2099	0	0	0.00	0.00	
	Dakhin Paschim sarukhetri G.P (Part)						
	Bhogdia	1604	0	0	0.00	0.00	
	Bar Faladi	439	0	0	0.00	0.00	
	Kathalbhuri	439	0	0	0.00	0.00	
	Kukarpar	2058	0	0	0.00	0.00	
	Dubadubi Pathar	323	0	0	0.00	0.00	
	Pachim Aladi	531	0	0	0.00	0.00	
	Bagaritari	807	0	0	0.00	0.00	
	Chengdi	761	0	0	0.00	0.00	
	Kamalabari	762	0	0	0.00	0.00	
	Paschim Sarukhetri G.P (Part)						
	Agdia	100	0	0	0.00	0.00	
	Grand Total	250112	895	250	0.36	0.10	8.90
24-BARPETA (SC)	Barpeta MB	41038	7404	113	18.04	0.28	
	Sarthebari TC	8240	31	1	0.38	0.01	
	Chenga Dev. Block (Part)						
	Chenga Dev. Block excluding Dakhin Godhani GP	16184	4350	458	26.88	2.83	
	Mahchara GP						
	Kachumara GP						
	Roumari Pathar GP						
	Haripur GP						
	Chenga Musalmanpara G.P. (Part)						
	Musalman Gaon						
	Barbhitha						
	Khangra						
	Besimari (Pathar)						
	Chanartari						
	Gumafulbari Dev. Block (Part)						
	Bahari Reserve GP	8086	2626	8	32.48	0.10	
	Barbila GP (Part)						
	Barbila	697	0	0	0.00	0.00	
	Bara	759	0	0	0.00	0.00	
	Kaljahi	306	1	0	0.33	0.00	
	Sila	1590	0	0	0.00	0.00	
	Omura	1228	0	0	0.00	0.00	

Bar Suha	698	0	0	0.00	0.00
Bar Baradi	2622	0	0	0.00	0.00
Pajarbhanja GP (Part)					
Pajarbhanja	2132	0	0	0.00	0.00
Dakreswar	663	0	0	0.00	0.00
Mandia Dev. Block (Part)					
Bhatkuchi G.P. (Part)					
Karental	1619	458	0	28.29	0.00
Gajia Medhirtari G.P. (Part)					
Gajia	827	0	0	0.00	0.00
Jyoti Gaon	1231	33	0	2.68	0.00
Sarukhetri Dev. Block (Part)					
Sarukhetri Dev. Block excluding	41039	3856	1983	9.40	4.83
Dakhin Pub sarukhetri G.P (Part)					
Dakhin Pub sarukhetri G.P excluding					
Kaldi					
Satala					
Madhya Paschim sarukhetri G.P (Part)					
Bayasha					
Barmara					
Dakhin Paschim sarukhetri G.P (Part)					
Bhogdia					
Bar Faladi					
Kathalbhuri					
Kukarpar					
Dubadubi Pathar					
Pachim Aladi					
Bagaritari					
Chengdi					
Kamalabari					
Paschim Sarukhetri G.P (Part)					
Rangia Gaon					
Kaljahi Pathar					
Burikhamar					
Rangia Nadir Pam					
Agdia					
Barpeta Dev. Block (Part)					
Barpeta Dev. Block excluding	24788	5317	531	21.45	2.14
Hazipara GP					
Radhakuchi GP					
Bagodi GP					
Dabaliapara GP					
Mairamara GP (Part)					
Ambari					
Bahmura GP (Part)					
Bahmura					
Jaheer Pam (Johar Pam)					
Kumalipara GP (Part)					
Baniara Para					
Garemara Gaon					
Garemara Pathar					
Patbaushi GP (Part)					
Major Gaon					
Gandhi					
Keotkuchi GP (Part)					
Gaheer Pam					
Patbaushi GP (Part)					
Kahibari					
Bahmura GP (Part)					
Dhan Bandha					
Keotkuchi GP (Part)					
Taparbori					
Fatig Grah					
Bheraldi					
Kumalipara GP (Part)					
Kumullia Para (Kumullia Para)					
Bahmura GP (Part)					
Dona Kuchi					
Bhella GP (Part)					
Banbaria					
Bhella					
Mairamara GP (Part)					
Mairamara GP excluding					
Ambari					

	Pakabetbari Dev. Block (Part)						
	Dakshin Pub Paka G.P.	14200	7668	1064	54.00	7.49	
	Dakshin Paka G.P. (Part)						
	Pithadi Gaon	1492	212	0	14.21	0.00	
	Dakshin Betbari G.P. (Part)						
	Paka Betbari Gaon	2835	1222	0	43.10	0.00	
	Keotpara	1016	7	0	0.69	0.00	
	Bhowanipur Dev. Block (Part)						
	Pub Paka G.P.	11060	1410	1582	12.75	14.30	
	Uttar Pub Paka G.P. (Part)						
	Bagana	679	0	166	0.00	24.45	
	Debra	871	105	366	12.06	42.02	
	Hathina Pur	1371	0	118	0.00	8.61	
	Kawaimari	968	2	149	0.21	15.39	
	Barsimla	2057	1	714	0.05	34.71	
	Niz Saldah	1638	663	3	40.48	0.18	
	Grand Total	191934	35366	7256	18.43	3.78	-16.43
25- PAKABETBARI	Rupshi Dev. Block (Part)						
	Rupshi Dev. Block excluding	27310	440	100	1.61	0.37	
	Barbhitha G.P.						
	Banghugi G.P.						
	Chikni G.P.						
	Isabpur G.P.						
	Kalgachia G.P.						
	Sawpur G.P.						
	Titapani G.P.						
	Tapeswara G.P.						
	Balaipathar G.P. (Part)						
	Balaipathar						
	Kharballi						
	Haldia G.P. (Part)						
	Haldia Gaon						
	Jamarkur						
	Bhera						
	Roha Goan						
	Lachanga G.P. (Part)						
	Kasukati						
	Barpeta Dev. Block (Part)						
	Hazipara GP	14328	7	0	0.05	0.00	
	Radhakuchi GP	9246	0	0	0.00	0.00	
	Bagodi GP	12328	0	0	0.00	0.00	
	Dabaliapara GP	12392	0	0	0.00	0.00	
	Keotkuchi GP (Part)						
	Taparbori	1348	0	0	0.00	0.00	
	Fatig Grah	823	0	0	0.00	0.00	
	Bheraldi	4163	0	0	0.00	0.00	
	Kumalipara GP (Part)						
	Kumulli Para (Kumulia Para)	4619	0	0	0.00	0.00	
	Bahmura GP (Part)						
	Dona Kuchi	1525	38	0	2.49	0.00	
	Bhella GP (Part)						
	Banbaria	1396	0	0	0.00	0.00	
	Bhella	4033	0	0	0.00	0.00	
	Mairamara GP (Part)						
	Mairamara GP excluding	17073	51	32	0.30	0.19	
	Ambari						
	Bhowanipur Dev. Block (Part)						
	Majgaon G.P.	9455	45	1	0.48	0.01	
	Sukhmanah G.P.	9363	0	0	0.00	0.00	
	Datirbori GP. (Part)						
	Datir Bori	2009	0	0	0.00	0.00	
	Katola	2050	55	0	2.68	0.00	
	Rajakhat	2625	254	0	9.68	0.00	
	Katola Pathar (Katbal Pathar)	1880	215	0	11.44	0.00	
	Galia G.P. (Part)						
	Dhupal Para	1832	0	0	0.00	0.00	
	Madhya Paka G.P. (Part)						
	Goli Bandha	1448	0	176	0.00	12.15	
	Hatir Tari	1428	0	0	0.00	0.00	
	Kirkira	719	0	0	0.00	0.00	
	Phinguwa Pathar	810	0	0	0.00	0.00	
	Niz Bhowanipur G.P. (Part)						
	Karagari	2294	0	0	0.00	0.00	
	Karagari Pathar	976	0	0	0.00	0.00	

	Na-Kuchi Gaon	862	181	0	21.00	0.00	
	Na-Kuchi Pathar	1783	270	0	15.14	0.00	
	Uttar Paka G.P. (Part)						
	Chapar Bari	1318	5	0	0.38	0.00	
	Phinguwa Gaon	1406	0	0	0.00	0.00	
	Chakchaka Dev. Block (Part)						
	Kalahbhanga G.P. (Part)						
	Bhaluki	2767	0	0	0.00	0.00	
	Joshihati	1790	0	0	0.00	0.00	
	Shalmara	247	0	0	0.00	0.00	
	Madulijhar G.P. (Part)						
	Tenga Gaon	3129	0	0	0.00	0.00	
	Sapana	26	0	0	0.00	0.00	
	Kurobaha	157	0	0	0.00	0.00	
	Chalchalia	968	0	0	0.00	0.00	
	Saru Harid	1759	27	32	1.53	1.82	
	Jaknikura	377	0	0	0.00	0.00	
	Gobardhana Dev. Block (Part)						
	Paschim Howly GP (Part)						
	Barbarijhar	1345	17	84	1.26	6.25	
	Halapakquri	1287	5	0	0.39	0.00	
	Uttar Howly GP (Part)						
	Mespara	2590	0	0	0.00	0.00	
	Gandharipara	3170	0	0	0.00	0.00	
	Pakabetbari Dev. Block (Part)						
	Pakabetbari Dev. Block excluding	84915	3034	614	3.57	0.72	
	Dakshin Pub Paka G.P.						
	Dakshin Paka G.P. (Part)						
	Pithadi Gaon						
	Dakshin Betbari G.P. (Part)						
	Paka Betbari Gaon						
	Keotpara						
	Uttar Pub Betbari G.P. (Part)						
	Bamunbari						
	Rangialortari						
	Fulguri						
	Suwagpur						
	Sarukhetri Dev. Block (Part)						
	Paschim Sarukhetri G.P. (Part)						
	Rangia Gaon	1114	0	0	0.00	0.00	
	Kaljahi Pathar	921	17	0	1.85	0.00	
	Burikhamar	1404	0	0	0.00	0.00	
	Rangia Nadir Pam	1513	83	0	5.49	0.00	
	Grand Total	262321	4744	1039	1.81	0.40	14.21
26- BAJALI	Pathsala TC	14740	365	119	2.48	0.81	
	Patacharkuchi TC	3136	46	16	1.47	0.51	
	Bajali Dev. Block	98984	7226	6622	7.30	6.69	
	Bhowanipur Dev. Block (Part)						
	Bhowanipur Dev. Block excluding	53925	7255	5173	13.45	9.59	
	Sarupeta GP						
	Pub Paka G.P.						
	Majgaon G.P.						
	Sukhmanah G.P.						
	Chauliabori G.P. (Part)						
	Dhemchar Pathar						
	Maidhya Kordo Guri						
	Naosarka Pathar						
	Paschim Kordo Guri						
	Soto Kamar						
	Galia G.P. (Part)						
	Galia						
	Gathi Para (Gathia Para)						
	Hari Pur						
	Purbaluasur						
	Tapa						
	Namati						
	Geruapara G.P. (Part)						
	Gerua Para						
	Puran Bhabanipur						

Hathinapur G.P. (Part)						
Cheki						
Medhi Kuchi						
Kalbari G.P (Part)						
Bangli Para (Para Bengali)						
Kalbari						
Niz Bhawanipur (Part)						
Daira Buri						
Dakshin Hati						
Niz Bhabanipur						
Pub Hati						
Singimari G.P (Part)						
Darupara						
Odalguri						
Puthimari						
Siyalmari						
Uttar Pub Paka G.P (Part)						
Bagana						
Debra						
Hathina Pur						
Kawaimari						
Barsimla						
Niz Saldah						
Datirbori GP. (Part)						
Datir Bori						
Katola						
Rajakhhat						
Katola Pathar (Katbal Pathar)						
Galia G.P. (Part)						
Dhupal Para						
Madhya Paka G.P. (Part)						
Goli Bandha						
Hatir Tari						
Kirkira						
Phinguwa Pathar						
Niz Bhawanipur G.P (Part)						
Karagari						
Karagari Pathar						
Na-Kuchi Gaon						
Na-Kuchi Pathar						
Uttar Paka G.P (Part)						
Chapar Bari						
Phinguwa Gaon						
Grand Total	170785	14892	11930	8.72	6.99	-25.64

8 - DISTRICT: KAMRUP

2001 POPULATION		Assembly Existing & Proposed Seats			
Total:	1312872	Existing	Total	SC	ST
SC:	87200	Proposed	6	0	0
ST:	140470		6	1	1
District Average	218812				

No. & Name of the Assembly Constituency	Extent of Constituency Circle/ Dev. Blk./G.P./VCD/C/Villages/ Wards	2001 Population			% of SCs	% of STs	% of deviation
		Total	SCs	STs			
27-CHAMARIA	Garoimari Dev. Block	93878	1137	249	1.21	0.27	
	Bongaon Dev. Block (Part)						
	Uttar Pub Bongaon G.P.	6981	0	0	0.00	0.00	
	Uttar Pachim Bongaon G.P. (Part)						
	Kalahikash	2262	0	0	0.00	0.00	
	Chamaria Dev. Block (Part)	115971	3698	138	3.19	0.12	
	Chamaria Dev. Block excluding						
	Nagarbera G.P.						
	Baruabari G.P. (Part)						
	Makeli No.1						
	Hakra Jogipara G. P. (Part)						
	Dalagaon						
	Habilapathar						
	Jogipara						
	Pijupara G.P. (Part)						
	Dokuchi						
	Pijupara						
	Kalyanpur G.P. (Part)						
	Naitor Kholo Reserve						
	Kalyanpur Naitor						
	Kalyanpur Naitor						
	Jamlai N.C.						
	Hakra Jogipara G. P. (Part)						
	Nisilamari						
	Malibari Satra						
	Bamunbari G.P. (Part)						
	No.2 Jogipara Pathar						
	Chamaria G. P. (Part)						
	Chamaria Satra						
	Howlitari						
	Puthimari						
	Kahibari						
	Trilochan G. P. (Part)						
	Sola Pathar						
	Trilochan						
	No.2 Makeli						
	Chaygaon Dev. Block (Part)						
	Gumi Bankakata G. P. (Part)						
	Dhumgara	1338	0	0	0.00	0.00	
	Pasgumi	1172	0	0	0.00	0.00	
	Mohgarh	622	0	0	0.00	0.00	
	Aggumi	1486	0	0	0.00	0.00	
	Mazgumi	1466	62	0	4.23	0.00	
	Rampur Dev. Block (Part)						
	Sapartari G. P. (Part)						
	No.1 Kalapani	1257	0	0	0.00	0.00	
	No.2 Kalapani	79	0	0	0.00	0.00	
	Mahmaridia	70	0	0	0.00	0.00	
	Charaimari	337	0	0	0.00	0.00	
	Sengratari	158	0	0	0.00	0.00	
	Kajalartari	67	0	0	0.00	0.00	
	Bhurukkata Pam	341	0	0	0.00	0.00	
	Kalardia	111	0	0	0.00	0.00	
	Pagladia	952	0	0	0.00	0.00	
	Dariatari	99	35	0	35.35	0.00	
	Rangaduar	0	0	0	0.00	0.00	
	Bardia N.C.	1293	0	0	0.00	0.00	
	Bhatkhowa N.C.	2673	0	0	0.00	0.00	
	Chialmari N.C.	0	0	0	0.00	0.00	

	Bezortari G. P. (Part)						
	Bardiagaon	1112	0	0	0.00	0.00	
	No.1 Futuri	609	0	0	0.00	0.00	
	No.2 Futuri	241	0	0	0.00	0.00	
	Dhalipar	1499	7	0	0.47	0.00	
	No.3 Futuri	1504	0	0	0.00	0.00	
	Raumari	495	0	0	0.00	0.00	
	Jalandari	90	0	0	0.00	0.00	
	Abhipara	0	0	0	0.00	0.00	
	Guimara Simina G. P. (Part)						
	Barbhoi	448	0	0	0.00	0.00	
	No. 2 Simina	0	0	0	0.00	0.00	
	No. 1 Simina	0	0	0	0.00	0.00	
	Grand Total	238611	4939	387	2.07	0.16	9.05
28-BOKO-CHAYGAON (ST)	Boko Dev. Block	99114	2495	51079	2.52	51.54	
	Chaygaon Dev. Block (Part)	32217	1307	15597	4.06	48.41	
	Chaygaon Dev. Block excluding						
	Champak Nagar G. P.						
	Pachim Chaygaon G. P.						
	Chaygaon G. P.						
	Gumi Bankakata G. P. (Part)						
	Dhumgara						
	Pasgumi						
	Mohgarh						
	Aggumi						
	Mazgumi						
	Bongaon Dev. Block (Part)						
	Bongaon Dev. Block excluding	35398	1397	14459	3.95	40.85	
	Uttar Pub Bongaon G.P.						
	Uttar Pachim Bongaon G.P. (Part)						
	Kalahikash						
	Chamaria Dev. Block (Part)						
	Nagarbera G.P.	8606	326	3	3.79	0.03	
	Baruabari G.P. (Part)						
	Makeli No.1	363	0	48	0.00	13.22	
	Hakra Jogipara G. P. (Part)						
	Dalagaon	496	114	0	22.98	0.00	
	Habilapathar	1551	214	47	13.80	3.03	
	Jogipara	980	28	0	2.86	0.00	
	Pijupara G.P. (Part)						
	Dokuchi	1593	358	7	22.47	0.44	
	Pijupara	3563	1866	4	52.37	0.11	
	Kalyanpur G.P. (Part)						
	Naitor Kholo Reserve	3208	456	0	14.21	0.00	
	Kalyanpur Naitor	2197	508	0	23.12	0.00	
	Kalyanpur Naitor	1728	0	0	0.00	0.00	
	Jamlai N.C.	420	0	0	0.00	0.00	
	Hakra Jogipara G. P. (Part)						
	Nisilamari	1017	910	8	89.48	0.79	
	Malibari Satra	3008	2244	7	74.60	0.23	
	Bamunbari G.P. (Part)						
	No.2 Jogipara Pathar	3537	1131	0	31.98	0.00	
	Chamaria G. P. (Part)						
	Chamaria Satra	2209	163	10	7.38	0.45	
	Howlitari	1550	1539	0	99.29	0.00	
	Puthimari	781	740	0	94.75	0.00	
	Kahibari	1503	1136	0	75.58	0.00	
	Trilochan G. P. (Part)						
	Sola Pathar	2543	2440	37	95.95	1.45	
	Trilochan	2213	1150	0	51.97	0.00	
	No.2 Makeli	2396	784	131	32.72	5.47	
	Chayani Barduar Dev. Block (Part)						
	Rajapara G. P. (Part)						
	Bangali Billa N.C.	151	0	151	0.00	100.00	
	Grand Total	212342	21306	81588	10.03	38.42	-2.96

29-PALASBARI	Rani Dev. Block	38581	1345	12913	3.49	33.47	
	Palasbari Municipal Board	5554	283	13	5.10	0.23	
	Rampur Dev. Block (Part)	73955	8697	342	11.76	0.46	
	Rampur Dev. Block excluding						
	Sapartari G. P. (Part)						
	No.1 Kalapani						
	No.2 Kalapani						
	Mahmaridia						
	Charaimari						
	Sengratari						
	Kajalartari						
	Bhurukkata Pam						
	Kalardia						
	Pagladia						
	Dariatari						
	Rangaduar						
	Bardia N.C.						
	Bhatkhowa N.C.						
	Chialmari N.C.						
	Bezortari G. P. (Part)						
	Bardiagaon						
	No.1 Futuri						
	No.2 Futuri						
Dhalipar							
No.3 Futuri							
Raumari							
Jalandari							
Abhipara							
Guimara Simina G. P. (Part)							
Barbhoi							
No. 2 Simina							
No. 1 Simina							
Chaygaon Dev. Block (Part)	10189	2235	477	21.94	4.68		
Champak Nagar G. P.	12814	163	3122	1.27	24.36		
Pachim Chaygaon G. P.	10738	370	356	3.45	3.32		
Chaygaon G. P.							
Chayani Barduar Dev. Block (Part)	86886	5298	19533	6.10	22.48		
Chayani Barduar Dev. Block excluding							
Rajapara G. P. (Part)							
Bangali Billa N.C.							
Grand Total	238717	18391	36756	7.70	15.40	9.10	
30-HAJO-SUALKUCHI (SC)	Hajo Dev. Block (Part)	129841	10902	410	8.40	0.32	
	Hajo Dev. Block excluding						
	Kalitikuchi G. P. (Part)						
	Hirajani						
	Ketekibari Ukhura G. P. (Part)						
	Ukhura						
	Mokhonia						
	Ketekibari						
	Barchitali						
	Halsa						
	Manahkuchi Bahana Hadala Chechamukh G.P						
	(Part)						
	Manahkuchi						
	Hadala						
	Hajo G.P. (Part)						
	No.4 Bagta						
	Dakhin Singra						
Bagta Swahid Satyanath G.P (Part)							
No.1 Bagta							
No.2 Bagta							
Dihina							
Japia							
Akadi							
Hainadia							
Sualkuchi Dev. Block (Part)	59040	7436	1759	12.59	2.98		
Sualkuchi Dev. Block excluding							
Pasaria G. P. (Part)							
Pacharia Barijani Pathar							

	Bezara Dev. Block (Part)						
	Lachit Garh G.P.	9983	3002	928	30.07	9.30	
	Dhopatari G.P. (Part)						
	Karoibari	829	1	283	0.12	34.14	
	Rudreswar G.P. (Part)						
	Gauripur	619	5	326	0.81	52.67	
	Grand Total	200312	21346	3706	10.66	1.85	-8.45
31-RANGIA	Rangia Dev. Block	118861	3762	5398	3.17	4.54	
	Rangia Municipal Board	25151	1348	967	5.36	3.84	
	Hajo Dev. Block (Part)						
	Kalitakuchi G. P. (Part)						
	Hirajani	1195	0	0	0.00	0.00	
	Ketekibari Ukhura G. P. (Part)						
	Halsa	1335	0	99	0.00	7.42	
	Manahkuchi Bahana Hadala Chechamukh G.P (Part)						
	Manahkuchi	5772	1144	0	19.82	0.00	
	Hadala	1217	406	0	33.36	0.00	
	Hajo G.P. (Part)						
	No.4 Bagta	985	528	0	53.60	0.00	
	Dakhin Singra	855	303	0	35.44	0.00	
	Bagta Swahid Satyanath G.P (Part)						
	No.1 Bagta	4460	2012	0	45.11	0.00	
	No.2 Bagta	457	457	0	100.00	0.00	
	Dihina	1883	1695	0	90.02	0.00	
	Japia	4531	900	97	19.86	2.14	
	Akadi	3052	61	0	2.00	0.00	
	Hainadia	484	468	0	96.69	0.00	
	Bihdia Jajikona Dev. Block (Part)						
	Hardutta G.P. (Part)						
	No.1 Titkuri	1617	0	0	0.00	0.00	
	No.2 Titkuri	1490	0	591	0.00	39.66	
	No.3 Titkuri	673	0	344	0.00	51.11	
	No.1 Hasong	1087	0	246	0.00	22.63	
	No.2 Hasong	482	0	376	0.00	78.01	
	Madhukuchi G. P. (Part)						
	Madhukuchi	2365	6	252	0.25	10.66	
	Kamalpur Dev. Block (Part)						
	Kamalpur Dev. Block excluding Barsil G.P.	45978	875	165	1.90	0.36	
	Gopeswar G.P.						
	Modartala G.P.						
	Baihata G.P. (Part)						
	Baihata						
	Kokeria						
	Bardaipakhiya						
	Kharikot						
	Kamalpur G.P. (Part)						
	Kamalpur						
	Dinkar						
	Dalma						
	Sonapur G.P. (Part)						
	Dhanaka						
	Raipat						
	Kalakuchi						
	Chepti						
	Grand Total	223930	13965	8535	6.24	3.81	2.34
32-KAMALPUR	Hajo Dev. Block (Part)						
	Ketekibari Ukhura G. P. (Part)						
	Ukhura	2848	0	244	0.00	8.57	
	Mokhonia	1901	5	97	0.26	5.10	
	Ketekibari	2316	5	84	0.22	3.63	
	Barchitali	811	0	0	0.00	0.00	
	Sualkuchi Dev. Block (Part)						
	Pasaria G. P. (Part)						
	Pacharia Barijani Pathar	1398	0	0	0.00	0.00	

Bezara Dev. Block (Part)						
Bezara Dev. Block excluding	63008	3206	3605	5.09	5.72	
Lachit Garh G.P.						
Dhopatari G.P. (Part)						
Karoibari						
Rudreswar G.P. (Part)						
Gauripur						
Bihdia Jajikona Dev. Block (Part)						
Bihdia Jajikona Dev. Block excluding	89989	1589	4080	1.77	4.53	
Hardutta G.P. (Part)						
No.1 Titkuri						
No.2 Titkuri						
No.3 Titkuri						
No.1 Hasong						
No.2 Hasong						
Madhukuchi G. P. (Part)						
Madhukuchi						
Kamalpur Dev. Block (Part)						
Barsil G.P.	7059	31	189	0.44	2.68	
Gopeswar G.P.	10381	397	918	3.82	8.84	
Modartala G.P.	7276	355	0	4.88	0.00	
Baihata G.P. (Part)						
Baihata	1862	1252	16	67.24	0.86	
Kokeria	985	0	90	0.00	9.14	
Bardaipakhiya	1538	378	0	24.58	0.00	
Kharikot	2026	0	0	0.00	0.00	
Kamalpur G.P. (Part)						
Kamalpur	1022	7	0	0.68	0.00	
Dinkar	668	5	0	0.75	0.00	
Dalma	7	0	0	0.00	0.00	
Sonapur G.P. (Part)						
Dhanaka	287	0	174	0.00	60.63	
Raipat	1541	0	1	0.00	0.06	
Kalakuchi	1234	0	0	0.00	0.00	
Chepti	803	23	0	2.86	0.00	
Grand Total	198960	7253	9498	3.65	4.77	-9.07

9 - DISTRICT: KAMRUP (METROPOLITAN)

2001 POPULATION		Assembly Existing & Proposed Seats		
		Total	SC	ST
Total:	1047015	Existing	4	0
SC:	68558	Proposed	5	1
ST:	53260			0
District Average	209403			

No. & Name of the Assembly Constituency	Extent of Constituency Circle/ Dev. Blk./G.P./V/CDC/Villages/ Wards	2001 Population			% of SCs	% of STs	% of deviation
		Total	SCs	STs			

33- DISPUR	*Guwahati (M Corp.) (Part)						
	Ward No.16	16854	864	1557	5.13	9.24	
	Ward No.17	10924	211	1638	1.93	14.99	
	Ward No.22	15740	483	599	3.07	3.81	
	Ward No.24	15963	828	1185	5.19	7.42	
	Ward No.26	10705	497	306	4.64	2.86	
	Ward No.43	5400	86	114	1.59	2.11	
	Ward No.54	15347	245	650	1.60	4.24	
	Ward No.55	11785	324	414	2.75	3.51	
	Ward No.56	19683	448	540	2.28	2.74	
	Ward No.57	16143	559	582	3.46	3.61	
	Ward No.58	22741	320	902	1.41	3.97	
	Ward No.59	18615	475	715	2.55	3.84	
	Ward No.60	20456	199	185	0.97	0.90	
	Grand Total	200356	5539	9387	2.76	4.69	-4.32
34-DIMORIA (SC)	Chandrapur Dev. Block	38042	2839	2630	7.46	6.91	
	Narengi OG	8914	346	48	3.88	0.54	
	Dimoria Dev. Block	119584	17023	15702	14.24	13.13	
	*Guwahati (M Corp.) (Part)						
	Ward No.52	6490	261	62	4.02	0.96	
	Ward No.46	23455	772	1464	3.29	6.24	
	Ward No.49	26314	811	1290	3.08	4.90	
	Grand Total	222799	22052	21196	9.90	9.51	6.40
35-NEW GUWAHATI	*Guwahati (M Corp.) (Part)						
	Ward No.33	10531	561	154	5.33	1.46	
	Ward No.34	11512	3221	171	27.98	1.49	
	Ward No.35	11968	784	192	6.55	1.60	
	Ward No.36	14986	577	222	3.85	1.48	
	Ward No.37	14546	509	623	3.50	4.28	
	Ward No.38	8123	443	219	5.45	2.70	
	Ward No.39	13257	178	103	1.34	0.78	
	Ward No.40	3420	29	22	0.85	0.64	
	Ward No.41	20360	379	548	1.86	2.69	
	Ward No.42	12181	303	175	2.49	1.44	
	Ward No.44	15117	489	1191	3.23	7.88	
	Ward No.45	15642	871	544	5.57	3.48	
	Ward No.47	7799	165	35	2.12	0.45	
	Ward No.48	11622	344	209	2.96	1.80	
	Ward No.50	10933	334	1136	3.05	10.39	
	Ward No.51	25989	644	1016	2.48	3.91	
	Ward No.53	8608	240	181	2.79	2.10	
	Grand Total	216594	10071	6741	4.65	3.11	3.43
36-GUWAHATI CENTRAL	*Guwahati (M Corp.) (Part)						
	Ward No.11	12331	327	164	2.65	1.33	
	Ward No.12	33846	1393	3440	4.12	10.16	
	Ward No.14	21125	3779	342	17.89	1.62	
	Ward No.15	13535	487	322	3.60	2.38	
	Ward No.18	7394	334	63	4.52	0.85	
	Ward No.19	15010	578	2	3.85	0.01	
	Ward No.20	11858	1492	15	12.58	0.13	
	Ward No.21	6572	377	136	5.74	2.07	
	Ward No.23	11029	431	1288	3.91	11.68	
	Ward No.25	18425	1061	1570	5.76	8.52	
	Ward No.27	10725	139	53	1.30	0.49	
	Ward No.28	9832	414	170	4.21	1.73	
	Ward No.29	8465	264	2	3.12	0.02	

	Ward No.30	7564	49	87	0.65	1.15	
	Ward No.31	5616	333	94	5.93	1.67	
	Ward No.32	10245	305	136	2.98	1.33	
	Grand Total	203572	11763	7884	5.78	3.87	-2.78
37-JALUKBARI	North Guwahati Municipal Board	22216	5455	2141	24.55	9.64	
	Rani Dev. Block	48364	2698	2220	5.58	4.59	
	*Guwahati (M Corp.) (Part)						
	Ward No.1	18190	365	76	2.01	0.42	
	Ward No.2	13622	1402	174	10.29	1.28	
	Ward No.3	10258	572	86	5.58	0.84	
	Ward No.4	12619	1278	47	10.13	0.37	
	Ward No.5	7318	236	102	3.22	1.39	
	Ward No.6	9071	836	77	9.22	0.85	
	Ward No.7	19166	1507	45	7.86	0.23	
	Ward No.8	9993	1791	402	17.92	4.02	
	Ward No.9	7272	1016	342	13.97	4.70	
	Ward No.10	8996	593	249	6.59	2.77	
	Ward No.13	16609	1384	2091	8.33	12.59	
	Grand Total	203694	19133	8052	9.39	3.95	-2.73

* Name and extent of wards of Guwahati Municipal Corporation as existed during 2001 Census.

10- DISTRICT: NALBARI

2001 POPULATION		Assembly Existing & Proposed Seats			
		Total	SC	ST	
Total:	681796	Existing	3	0	0
SC:	48866	Proposed	3	0	0
ST:	21649				
District Average	227265				

No. & Name of the Assembly Constituency	Extent of Constituency		2001 Population			% of SCs	% of STs	% of deviation
	Circle/ Dev. Blk./G.P./V/CDC/Villages/ Wards	Total	SCs	STs				

38-BARKHETRI

Barbhag Dev. Block (Part)							
Barbhag Dev. Block excluding	58214	4030	182	6.92	0.31		
Upar Barbhag (4) G.P. (Part)							
Jugurbari							
Borigog Banbhag Dev. Block (Part)							
Deharkucki GP.	7430	4	0	0.05	0.00		
Datara GP (Part)							
Amara	810	0	0	0.00	0.00		
No.1 Bardhanara	596	0	0	0.00	0.00		
Dhurkuchi	748	0	0	0.00	0.00		
Datara	615	0	0	0.00	0.00		
Narpara	691	0	0	0.00	0.00		
No.2 Bardhanara	18	0	0	0.00	0.00		
Thanpatkuchi	618	0	0	0.00	0.00		
Barkhetri Dev. Block (Part)							
Barkhetri Dev. Block excluding	125423	5511	4345	4.39	3.46		
Khandbari Dagapara G.P. (Part)							
Balikuchi							
Ghoga GP. (Part)							
Badani Akhiya							
Chatemari							
Ghoga							
Hamlakur							
Lautola							
Joysagar Bartola GP. (Part)							
Batamari							
Loharkatha Adabari GP. (Part)							
Loharkatha							
Mukalmua Narayanpur G.P. (Part)							
Lawthari							
Narayanpur							
Sapkata							
Paschim Nalbari Dev. Block (Part)							
Dakhin Khetri Dharampur GP.	9869	5026	177	50.93	1.79		
Kakaya GP.	5541	300	0	5.41	0.00		
Paschim Khetri Dharampur G.P. (Part)							
Bar Helacha	2477	1098	0	44.33	0.00		
Ghilazari	1381	1238	0	89.65	0.00		
Kaihathi	1345	397	0	29.52	0.00		
Khelua	1816	777	156	42.79	8.59		
Pub Khetri Dharmapur GP. (Part)							
Piplibari	4684	207	0	4.42	0.00		
Uttar Khetri Dharmapur GP. (Part)							
Kendubari	308	4	36	1.30	11.69		
Lakhopur	1511	121	1	8.01	0.07		
Dakhin Pakowa (1) G.P. (Part)							
Nalicha	1058	2	1	0.19	0.09		
Dakhin Pakowa (2) G.P. (Part)							
Jagara	6406	84	0	1.31	0.00		
Pub Nalbari Dev. Block (Part)							
2 Khata G.P. (Part)							
Balikuchi	644	0	0	0.00	0.00		
Balilecha	1700	258	0	15.18	0.00		
Barmurikona	1258	0	0	0.00	0.00		
Dhamdhama	430	0	0	0.00	0.00		
Kardaitola	1369	0	0	0.00	0.00		
Namdanga	753	10	0	1.33	0.00		
Pajipar	303	0	0	0.00	0.00		
Parowa	124	0	0	0.00	0.00		
3 Khata G.P. (Part)							
Guakuchi	626	136	0	21.73	0.00		

	Saru Khetri Dev. Block (Part)						
	Uttar Pub Sarukhetri GP (Part)						
	Harighata	524	0	0	0.00	0.00	
	Pub Sarukhetri GP (Part)						
	Balipara Pathar	51	9	0	17.65	0.00	
	Khudra Amrikhowa	3983	4	0	0.10	0.00	
	Bar Amrikhowa	1563	0	0	0.00	0.00	
	Balipara Pam	111	0	0	0.00	0.00	
	Grand Total	244998	19216	4898	7.84	2.00	7.80
39-NALBARI	Nalbari Municipal Board	38969	3107	182	7.97	0.47	
	Barbhag Dev. Block (Part)						
	Upar Barbhag (4) G.P. (Part)						
	Jugurbari	399	9	0	2.26	0.00	
	Barkhetri Dev. Block (Part)						
	Khandbari Dagapara G.P. (Part)						
	Balikuchi	469	37	0	7.89	0.00	
	Ghoga G.P. (Part)						
	Ghoga	4414	0	231	0.00	5.23	
	Hamlakur	772	0	0	0.00	0.00	
	Lautola	1739	0	0	0.00	0.00	
	Borigog Banbhag Dev. Block (Part)						
	Borigog Banbhag Dev. Block excluding	72839	2329	8127	3.20	11.16	
	Deharkucki GP.						
	Datar GP (Part)						
	Amara						
	No.1 Bardhanara						
	Dhurkuchi						
	Datar						
	Narpara						
	No.2 Bardhanara						
	Thanpatkuchi						
	Madhupur Dev. Block (Part)						
	Pub Natun Deher GP. (Part)						
	Kachimpur	4139	4	324	0.10	7.83	
	Paschim Natun Deher GP. (Part)						
	Taumura	1153	32	0	2.78	0.00	
	Dakhin Natun Deher GP. (Part)						
	Burinagar	2559	54	534	2.11	20.87	
	Paschim Nalbari Dev. Block (Part)						
	Dakhin Pakowa (4) G.P. (Part)						
	Dangardi	831	153	70	18.41	8.42	
	Pub Nalbari Dev. Block (Part)						
	Pub Nalbari Dev. Block excluding	83035	4956	1648	5.97	1.98	
	2 Khata G.P. (Part)						
	Balikuchi						
	Balilecha						
	Barmurikona						
	Dhamdhama						
	Kardaitola						
	Namdanga						
	Pajipar						
	Parowa						
	3 Khata G.P. (Part)						
	Guakuchi						
	Dakhin Bahjani GP. (Part)						
	Makaldara						
	Deharkalakuchi						
	Kumarikata						
	Paschim Khatar Kalakuchi						
	Paschim Batahgila GP. (Part)						
	Dhekiabari						
	Uttar Bahjani GP. (Part)						
	Doukuchi						
	Grand Total	211318	10681	11116	5.05	5.26	-7.02

40-TIHU

Tihu Dev. Block	60654	11479	3161	18.93	5.21	
Tihu Municipal Board	13809	2852	364	20.65	2.64	
Barkhetri Dev. Block (Part)						
Khandbari Dagapara G.P. (Part)						
Khandbari Dagapara G.P. excluding Balikuchi	11630	311	316	2.67	2.72	
Ghoga GP. (Part)						
Badani Akhiya	1092	14	0	1.28	0.00	
Chatemari	2117	0	0	0.00	0.00	
Joysagar Bartola GP. (Part)						
Batamari	326	0	0	0.00	0.00	
Loharkatha Adabari GP. (Part)						
Loharkatha	6178	373	0	6.04	0.00	
Mukalmua NarayanpurG.P. (Part)						
Lawthari	1222	418	0	34.21	0.00	
Narayanpur	4985	0	4	0.00	0.08	
Sapkata	2819	81	0	2.87	0.00	
Madhupur Dev. Block (Part)						
Madhupur Dev. Block excluding Pub Natun Deher GP. (Part)	37958	745	1783	1.96	4.70	
Kachimpur						
Paschim Natun Deher GP. (Part)						
Taumura						
Dakhin Natun Deher GP. (Part)						
Burinagar						
Paschim Nalbari Dev. Block (Part)						
Paschim Nalbari Dev. Block excluding Dakhin Khetri Dharampur GP.	75860	2478	7	3.27	0.01	
Kakaya GP.						
Paschim Khetri Dharampur G.P. (Part)						
Bar Helacha						
Ghilazari						
Kaihati						
Khelua						
Pub Khetri Dharmapur GP. (Part)						
Piplibari						
Uttar Khetri Dharmapur GP. (Part)						
Kendubari						
Lakhopur						
Dakhin Pakowa (1) G.P. (Part)						
Nalicha						
Dakhin Pakowa (2) G.P. (Part)						
Jagara						
Dakhin Pakowa (4) G.P. (Part)						
Dangardi						
Pub Nalbari Dev. Block (Part)						
Dakhin Bahjani GP. (Part)						
Makaldara	252	0	0	0.00	0.00	
Deharkalakuchi	2364	0	0	0.00	0.00	
Kumarikata	1848	119	0	6.44	0.00	
Paschim Khatar Kalakuchi	1444	99	0	6.86	0.00	
Paschim Batahgila GP. (Part)						
Dhekiabari	184	0	0	0.00	0.00	
Uttar Bahjani GP. (Part)						
Doukuchi	738	0	0	0.00	0.00	
Grand Total	225480	18969	5635	8.41	2.50	-0.79

11- DISTRICT: BAKSA

2001 POPULATION		Assembly Existing & Proposed Seats			
		Total	SC	ST	
Total:	870905	Existing	3	0	2
SC:	60600	Proposed	4	0	2
ST:	331860				
District Average	217726				

No. & Name of the Assembly Constituency	Extent of Constituency Circle/ Dev. Blk./G.P./VCDC/Villages/ Wards	2001 Population			% of SCs	% of STs	% of deviation
		Total	SCs	STs			
41- MANAS	Gobardhana Dev. Block	115607	9794	20543	8.47	17.77	
	Jalah Dev. Block (Part)						
	Jalah Dev. Block excluding	83056	2975	43422	3.58	52.28	
	Golagaon VCDC						
	Jalagaon VCDC						
	Dangrigaon VCDC						
	Koklabari VCDC						
	Kamardwisa VCDC						
	Gadhuligaon VCDC (Part)						
	Gadhuligaon						
	Laukhata						
	Baksa Dev. Block (Part)						
	Thamna VCDC	8741	378	2213	4.32	25.32	
	Grand Total	207404	13147	66178	6.34	31.91	-4.74
42-BAKSA (ST)	Tihu Barama Dev. Block	66600	3304	31984	4.96	48.02	
	Mushalpur Municipal Board	8053	1330	4811	16.52	59.74	
	Baksa Dev. Block (Part)						
	Baksa Dev. Block excluding	86681	2314	38014	2.67	43.86	
	Thamna VCDC						
	Dhamdhama Dev. Block (Part)						
	Pakhamara VCDC	6711	434	1296	6.47	19.31	
	Jalah Dev. Block (Part)						
	Golagaon VCDC	9838	64	6569	0.65	66.77	
	Jalagaon VCDC	8485	0	4893	0.00	57.67	
	Dangrigaon VCDC	3404	0	323	0.00	9.49	
	Koklabari VCDC	9106	0	5714	0.00	62.75	
	Kamardwisa VCDC	8755	46	8270	0.53	94.46	
	Gadhuligaon VCDC (Part)						
	Gadhuligaon	1518	0	1465	0.00	96.51	
	Laukhata	1750	0	1159	0.00	66.23	
	Grand Total	210901	7492	104498	3.55	49.55	-3.13
43- TAMULPUR (ST)	Dhamdhama Dev. Block (Part)						
	Dhamdhama Dev. Block excluding	70583	3019	36579	4.28	51.82	
	Pakhamara VCDC						
	Nagrijiuli Dev. Block (Part)						
	Niz Defeli VCDC	7862	63	5314	0.80	67.59	
	Gandhibari VCDC (Part)						
	Dakhinandhibari	1769	127	1061	7.18	59.98	
	Kachukata	1916	195	1361	10.18	71.03	
	Pubkachuata	3332	204	1874	6.12	56.24	
	Uttargandhibari	2030	297	436	14.63	21.48	
	Tamulpur Dev. Block (Part)						
	Tamulpur Dev. Block excluding	128350	7536	44915	5.87	34.99	
	Dwarkuchi VCDC (Part)						
	Chiknibari						
	Borigog Banbhag Dev. Block (Part)						
	Allia G.P.	10432	1012	981	9.70	9.40	
	Khatikuchi G.P.	3057	1	177	0.03	5.79	
	Grand Total	229331	12454	92698	5.43	40.42	5.33

44-GOESWAR	Goreswar Dev. Block	134488	7771	51736	5.78	38.47	
	Goreswar Municipal Board	9328	1420	2757	15.22	29.56	
	Nagrijiuli Dev. Block (Part)						
	Nagrijiuli Dev. Block excluding Niz Defeli VCDC	76668	17827	13737	23.25	17.92	
	Gandhibari VCDC (Part)						
	Dakhinandhibari Kachukata Pubkachuata Uttargandhibari						
	Tamulpur Dev. Block (Part)						
	Dwarkuchi VCDC (Part)						
	Chiknibari	2785	489	256	17.56	9.19	
	Grand Total	223269	27507	68486	12.32	30.67	2.55

12- DISTRICT: UDALGURI

		Assembly Existing & Proposed Seats			
2001 POPULATION		Total	SC	ST	
Total:	775043	Existing	3	0	1
SC:	35083	Proposed	4	0	1
ST:	247095				
District Average	193761				

No. & Name of the Assembly Constituency	Extent of Constituency Circle/ Dev. Blk./G.P./VCDC/Villages/ Wards	2001 Population			% of SCs	% of STs	% of deviation
		Total	SCs	STs			
45-BHERGAON	Bhergaon Dev. Block	145575	9502	45628	6.53	31.34	
	Khoirabari Dev. Block	41298	1141	21063	2.76	51.00	
	Grand Total	186873	10643	66691	5.70	35.69	-3.55
46- UDALGURI (ST)	Udalguri Municipal Board	14897	1342	2431	9.01	16.32	
	Rowta Dev. Block (Part)						
	Rowta Dev. Block excluding Rowta VCDC	36611	138	11773	0.38	32.16	
	Rowta Bagan VCDC						
	Rowta Station VCDC						
	Phuhurabari VCDC						
	Dhansiri VCDC						
	Ekrabari VCDC (Part)						
	Aminpara						
	Panikhaity						
Kalaigaon Dev. Block (Part)							
Jhargaon Kadamguri VCDC	6193	483	3485	7.80	56.27		
Udalguri Dev. Block (Part)							
Udalguri Dev. Block excluding Bongaon VCDC	129085	846	63554	0.66	49.23		
Bhutiachang VCDC							
Khaira Jangal VCDC							
Hatigarh VCDC							
Panery VCDC							
Ratanpur VCDC							
Ghagra VCDC							
Purandia VCDC							
Simaluguri VCDC							
Merbangchuba VCDC							
Chamuapara VCDC							
Murmela VCDC							
Grand Total	186786	2809	81243	1.50	43.50	-3.60	
47-MAZBAT	Borsola Dev. Block	16388	272	5414	1.66	33.04	
	Mazbat Dev. Block	109685	2441	16590	2.23	15.13	
	Bechimari Dev. Block (Part)						
	Dalakati Boro Bazar VCDC	10731	1084	4775	10.10	44.50	
	Gerua VCDC	8375	32	5796	0.38	69.21	
	Barjhar G.P						
	No.1 Barjhar	1191	411	8	34.51	0.67	
	No.2 Barjhar	1498	716	0	47.80	0.00	
	No.1 Darrang Barjhar	1615	582	0	36.04	0.00	
	No.2 Darrang Barjhar	1265	732	0	57.87	0.00	
	No.3 Darrang Barjhar	569	0	0	0.00	0.00	
	Barjhar Grant	1011	66	0	6.53	0.00	
	Pakoribari	42	0	0	0.00	0.00	
	Dalgaon Sialmari Dev. Block (Part)						
	Koupati VCDC	7248	258	1258	3.56	17.36	
	Rowta Dev. Block (Part)						
	Rowta VCDC	10406	318	4697	3.06	45.14	
	Rowta Bagan VCDC	4882	143	43	2.93	0.88	
	Rowta Station VCDC	6521	262	1034	4.02	15.86	
Phuhurabari VCDC	8121	145	1224	1.79	15.07		
Dhansiri VCDC	4878	361	1707	7.40	34.99		
Ekrabari VCDC (Part)							
Aminpara	4889	0	0	0.00	0.00		
Panikhaity	751	0	67	0.00	8.92		
Grand Total	200066	7823	42613	3.91	21.30	3.25	

48- TANGLA

Tangla Municipal Board	18228	1401	1522	7.69	8.35	
Paschim Mangaldai Dev. Block	1607	0	981	0.00	61.05	
Pub Mangaldai Dev. Block	11855	34	7184	0.29	60.60	
Kalaigaon Dev. Block (Part)						
Kalaigaon Dev. Block excluding Jhargaon Kadamguri VCDC	94944	9758	21736	10.28	22.89	
Udaiguri Dev. Block (Part)						
Bongaon VCDC	5630	78	3305	1.39	58.70	
Bhutiachang VCDC	5045	0	391	0.00	7.75	
Khaira Jangal VCDC	4703	109	29	2.32	0.62	
Hatigarh VCDC	7539	33	30	0.44	0.40	
Panery VCDC	3121	376	545	12.05	17.46	
Ratanpur VCDC	5197	246	3752	4.73	72.20	
Ghagra VCDC	5366	6	733	0.11	13.66	
Purandia VCDC	5151	162	2896	3.15	56.22	
Simaluguri VCDC	12282	48	3453	0.39	28.11	
Merbangchuba VCDC	5797	59	3546	1.02	61.17	
Chamuapara VCDC	8166	946	2433	11.58	29.79	
Murmela VCDC	6687	552	4012	8.25	60.00	
Grand Total	201318	13808	56548	6.86	28.09	3.90

13- DISTRICT: DARRANG

		Assembly Existing & Proposed Seats					
2001 POPULATION		Total	SC	ST			
Total:	743561	Existing	4	1	0		
SC:	33653	Proposed	3	0	0		
ST:	7778						
District Average	247854						
No. & Name of the Assembly Constituency	Extent of Constituency Circle/ Dev. Blk./G.P./V/CDC/Villages/ Wards	2001 Population			% of SCs	% of STs	% of deviation
		Total	SCs	STs			
49- SIPAJHAR	Sipajhar Municipal Board	10928	629	6	5.76	0.05	
	Kalaigaon Dev. Block (Part)						
	Bhuragarh G.P.	6020	187	200	3.11	3.32	
	Lakhimpur G.P.	6852	53	1019	0.77	14.87	
	Namkhola G.P.	7715	420	509	5.44	6.60	
	Outala G.P. (Part)						
	Durga Gaon	712	0	116	0.00	16.29	
	Bechimari	1010	0	0	0.00	0.00	
	Kamarpara Gaon	1149	0	0	0.00	0.00	
	Kapilisatra	794	0	5	0.00	0.63	
	Neogpara	939	0	44	0.00	4.69	
	Tengabari G.P.(Part)						
	Choudhuripara	1032	0	169	0.00	16.38	
	Dakshin Bokrajhar	1216	0	144	0.00	11.84	
	Garubandha	760	52	15	6.84	1.97	
	Tengabari	425	0	13	0.00	3.06	
	Udmari Gaon	855	0	0	0.00	0.00	
	Sipajhar Dev. Block (Part)						
	Sipajhar Dev. Block excluding Debananda G.P. (Part)	185438	6648	1076	3.59	0.58	
	Barachuba						
	Grand Total	225845	7989	3316	3.54	1.47	-8.88
50- MANGALDAI	Kharupetia Town Committee	20129	2329	25	11.57	0.12	
	Mangaldai Municipal Board	23920	3633	194	15.19	0.81	
	Kalaigaon Dev. Block (Part)						
	Kalaigaon Dev. Block excluding	12701	679	532	5.35	4.19	
	Bhuragarh G.P.						
	Lakhimpur G.P.						
	Namkhola G.P.						
	Panbari GP (Kalitapara G.P.)						
	Shyamtila G.P.						
	Outala G.P. (Part)						
	Durga Gaon						
	Bechimari						
	Kamarpara Gaon						
	Kapilisatra						
	Neogpara						
	Tengabari G.P.(Part)						
	Choudhuripara						
	Dakshin Bokrajhar						
	Garubandha						
	Tengabari						
	Udmari Gaon						
	Barbagan GP (Part)						
	Kawadanga						
	Rajapukhuri G.P. (Part)						
	Rajahowli						
	Chamuakhat						
	Rajapukhuri Habii						
	Bherbherijhar						
	Pachim Mangaldai Dev. Block (Part)						
	Pachim Mangaldai Dev. Block excluding	83255	6845	1425	8.22	1.71	
	Rowmari G.P. (Part)						
	No.1 Borolakhaiti						
	No.2 Borolakhaiti						
	No.3 Borolakhaiti						
	Pub Mangaldai Dev. Block (Part)						
	Abhaipukhuri G.P.	7502	11	484	0.15	6.45	
	Bandia G.P.	14286	701	178	4.91	1.25	

	Mowamari G.P.	12756	7634	49	59.85	0.38	
	Ondolajhar G.P.	11265	0	250	0.00	2.22	
	Balabari G.P. (Part)						
	Niz Shyamabari	1014	13	40	1.28	3.94	
	Chaulkhowa G.P. (Part)						
	No.1 Chaulkhowa	2754	0	0	0.00	0.00	
	No.2 Chaulkhowa	397	0	0	0.00	0.00	
	Dhula G.P. (Part)						
	Garapari Nispi	946	0	0	0.00	0.00	
	No.1 Magurmari	2505	0	0	0.00	0.00	
	No.2 Magurmari	5312	0	0	0.00	0.00	
	Paniakhat	3958	22	69	0.56	1.74	
	Khataniapara G.P. (Part)						
	Karmipara	97	0	0	0.00	0.00	
	No.2 Majgaon	1332	0	0	0.00	0.00	
	Ojhagaon G.P. (Part)						
	Islampur	1487	0	0	0.00	0.00	
	Keotchuba	978	225	0	23.01	0.00	
	No.2 Kharupetia (NC)	244	0	0	0.00	0.00	
	Ojhagaon	4446	0	0	0.00	0.00	
	Pub-Chuba	361	0	0	0.00	0.00	
	Puthimari G.P. (Part)						
	Algachar	1251	0	0	0.00	0.00	
	Sipajhar Dev. Block (Part)						
	Debananda G.P. (Part)						
	Barachuba	942	7	0	0.74	0.00	
	Grand Total	213838	22099	3246	10.33	1.52	-13.72
51-DALGAON	Bechimari Dev. Block	76112	721	538	0.95	0.71	
	Dalgaon- sialmari Dev. Block	143971	1735	305	1.21	0.21	
	Kalaigaon Dev. Block (Part)						
	Panbari GP (Kalitapara G.P.)	8021	463	189	5.77	2.36	
	Shyamtila G.P.	9162	0	0	0.00	0.00	
	Barbagan GP (Part)						
	Kawadanga	2868	0	0	0.00	0.00	
	Rajapukhuri G.P. (Part)						
	Rajahowli	1245	0	0	0.00	0.00	
	Chamuakhat	1009	0	0	0.00	0.00	
	Rajapukhuri Habi	760	0	0	0.00	0.00	
	Bherberijhar	871	0	0	0.00	0.00	
	Pachim Mangaldai Dev. Block (Part)						
	Rowmari G.P. (Part)						
	No.1 Borolakhaiti	331	7	0	2.11	0.00	
	No.2 Borolakhaiti	245	0	0	0.00	0.00	
	No.3 Borolakhaiti	687	0	0	0.00	0.00	
	Pub Mangaldai Dev. Block (Part)						
	Pub Mangaldai Dev. Block excluding	58596	639	184	1.09	0.31	
	Abhaipukhuri G.P.						
	Bandia G.P.						
	Mowamari G.P.						
	Ondolajhar G.P.						
	Balabari G.P. (Part)						
	Niz Shyamabari						
	Chaulkhowa G.P. (Part)						
	No.1 Chaulkhowa						
	No.2 Chaulkhowa						
	Dhula G.P. (Part)						
	Garapari Nispi						
	No.1 Magurmari						
	No.2 Magurmari						
	Paniakhat						
	Khataniapara G.P. (Part)						
	Karmipara						
	No.2 Majgaon						
	Ojhagaon G.P. (Part)						
	Islampur						
	Keotchuba						
	No.2 Kharupetia (NC)						
	Ojhagaon						
	Pub-Chuba						
	Puthimari G.P. (Part)						
	Algachar						
	Grand Total	303878	3565	1216	1.17	0.40	22.60

14- DISTRICT: MORIGAON

2001 POPULATION		Assembly Existing & Proposed Seats			
		Total	SC	ST	
Total:	769965	Existing	3	1	0
SC:	105065	Proposed	3	1	0
ST:	120736				
District Average	256655				

No. & Name of the Assembly Constituency	Extent of Constituency		2001 Population			% of SCs	% of STs	% of deviation
	Circle/ Dev. Blk./G.P./V/CDC/Villages/ Wards	Total	SCs	STs				

52-JAGIROAD (SC)

Bhurbandha Dev. Block (Part)

Ajarbari G.P.	7456	627	5159	8.41	69.19
Baghara G.P. (Part)					
Bagharagaon	873	578	0	66.21	0.00
Silsako	613	24	232	3.92	37.85
Bakarichapari	370	185	125	50.00	33.78
Baghara pathar	31	0	30	0.00	96.77
Gunamora No.1	285	277	0	97.19	0.00
Gunamora No.2	1225	758	321	61.88	26.20
Jerangagaon	390	0	386	0.00	98.97
Dighalbori G.P. (Part)					
Bakharbori	1683	1381	264	82.06	15.69
Bowalguri	186	179	0	96.24	0.00
Chutiakhhal	921	79	42	8.58	4.56
Da-Chikabori	991	413	563	41.68	56.81
Dhekiphalabori	229	1	186	0.44	81.22
Balipathar	182	0	171	0.00	93.96
Udari	1301	680	429	52.27	32.97
Barunguri	282	0	214	0.00	75.89
Patkumoi	7	0	0	0.00	0.00
Manipur G.P. (Part)					
Basnaghat	1317	778	92	59.07	6.99
Manipur No.1	2143	327	1781	15.26	83.11
Bormanipur	760	35	720	4.61	94.74
Ulubari	639	3	172	0.47	26.92
Oujarigaon	1144	146	890	12.76	77.80
Katalamara	17	0	17	0.00	100.00
Bahakajari pathar	593	0	284	0.00	47.89
Pakamura	11	0	8	0.00	72.73
Jarbori	284	122	48	42.96	16.90
Solmari G.P. (Part)					
Dihuki chamaka	327	0	208	0.00	63.61
Solmari	424	0	223	0.00	52.59
Solmari Mikirgaon	1159	0	380	0.00	32.79
Konwargaon G.P. (Part)					
Saruduani	195	100	63	51.28	32.31

Mayong Dev. Block (Part)

Mayong Dev. Block excluding	227938	55821	39016	24.49	17.12
Lehpali G.P.					
Gagalhari G.P.					
Telehi G.P. (Part)					
Naramari-1					
Naramari-2					
Gagalhari Achigarh G.P. (Part)					
Gagalhari Achigarh					
Garaimari					
Nandinibori					
Garmari G.P. (Part)					
Kopoujari					
Belorbori					
Kacharijan					
Ghagua G.P. (Part)					
Karatipam					

Chanderpur Dev. Block (Part)

Pachim Mayaong GP (Part)					
Kajali Chouki	178	0	1	0.00	0.56
Gobardhan Grant	2434	763	0	31.35	0.00
Hatibagara	653	34	2	5.21	0.31
Ghoramarajan Pam	1465	1177	0	80.34	0.00
Dhepujijan Pam	1992	1103	0	55.37	0.00
Mikirpam	0	0	0	0.00	0.00
Ghobhali	822	190	0	23.11	0.00

	Kamarpur Pahar	773	0	0	0.00	0.00	
	Kamarpurgaon	448	7	0	1.56	0.00	
	No.1 Dhankhunda	344	168	0	48.84	0.00	
	No.2 Dhankhunda	1564	566	3	36.19	0.19	
	Dhepuji Pathar	716	711	0	99.30	0.00	
	Grand Total	265365	67233	52030	25.34	19.61	3.39
53-LAHARIGHAT	Moirabari Dev. Block	75457	414	8	0.55	0.01	
	Bhurbandha Dev. Block (Part)						
	Rangadaria G.P. (Part)						
	Rangadaria	3092	0	0	0.00	0.00	
	Borigaon	2276	0	181	0.00	7.95	
	Tumukabori	1714	0	0	0.00	0.00	
	Dighalipathar	648	0	0	0.00	0.00	
	Chataribori	1308	0	0	0.00	0.00	
	Tarabori G.P. (Part)						
	Kalikajari	4748	0	0	0.00	0.00	
	Mayong Dev. Block (Part)						
	Lehpali G.P.	6747	0	0	0.00	0.00	
	Gagalmar G.P. (Part)						
	Gagalmar No.1	2374	0	0	0.00	0.00	
	Gagalmar No.2	1687	0	0	0.00	0.00	
	Khatarbori Mikirgaon	1130	0	0	0.00	0.00	
	Merorhabi	1240	0	0	0.00	0.00	
	Kacharigaon	1496	0	0	0.00	0.00	
	Borkurani	2790	0	0	0.00	0.00	
	Gagalmar Achigarh G.P. (Part)						
	Gagalmar Achigarh	1941	0	0	0.00	0.00	
	Garaimari	1114	198	0	17.77	0.00	
	Nandinibori	338	41	0	12.13	0.00	
	Garmari G.P.(Part)						
	Kopoujari	1708	547	0	32.03	0.00	
	Belorbori	406	384	0	94.58	0.00	
	Kacharijan	136	0	117	0.00	86.03	
	Ghagua G.P. (Part)						
	Karatipam	2315	0	133	0.00	5.75	
	Dolonghat Dev. Block (Part)						
	Chabukdhara G.P. (Part)						
	Paraliguri	1117	0	547	0.00	48.97	
	Khalapia	1683	0	0	0.00	0.00	
	Batadroba Dev. Block (Part)						
	Silpukhuri GP	8683	6	268	0.07	3.09	
	Kapili Dev. Block (Part)						
	Kalmaubari G.P.	9135	0	99	0.00	1.08	
	Charaibahi G.P. (Part)						
	Ghorapak Pathari	58	0	0	0.00	0.00	
	Jaluguti G.P. (Part)						
	Lochanabori	605	0	197	0.00	32.56	
	Majorbori	1488	0	0	0.00	0.00	
	Mikirgaon G.P. (Part)						
	Rahdhala	1646	0	0	0.00	0.00	
	Boramara pathar	973	0	0	0.00	0.00	
	Laharighat Dev. Block (Part)						
	Laharighat Dev. Block excluding	137173	4937	5688	3.60	4.15	
	Laubhurunga G.P.						
	Niz-Gerua G.P.						
	Niz-Chaharia G.P.						
	Kushtoli G.P. (Part)						
	Barangani Pathar						
	Garapar						
	Pukarkata						
	Kamarbori						
	Hariabeel						
	Salsingabori						
	Kanfalatup						
	Geruabil						
	Baralimari G.P. (Part)						
	Borpathar -1						
	Borpathar -2						
	Hindu Japari						
	Japari						
	Taptala						

	Rowmari						
	Banmuri						
	Darangigaon						
	Bhuragaon G.P. (Part)						
	Bhuragaon Town						
	Bordubatup G.P. (Part)						
	Borduvatup						
	Sonduvatup						
	Barukati						
	Dhupguri G.P. (Part)						
	Dhupguri						
	Jengarbori						
	Batabori						
	Hoibargaon G.P. (Part)						
	Kubetari						
	Boralimari beel						
	Pakariguri						
	Merbeel habi						
	Merbeel						
	Joribor G.P. (Part)						
	Bhakuamari						
	Bhakuamari pam						
	Besamari duba						
	Auguri pam						
	Borchala G.P. (Part)						
	Borchala - 1						
	Pavakati G.P. (Part)						
	Pavakati						
	Dighaliati						
	Grand Total	277226	6527	7238	2.35	2.61	8.02
54-MORIGAON	Morigaon Municipality	23575	4065	3000	17.24	12.73	
	Bhurbandha Dev. Block (Part)						
	Bhurbandha Dev. Block excluding	76048	6804	21967	8.95	28.89	
	Ajarbari G.P.						
	Baghara G.P. (Part)						
	Bagharagaon						
	Silsako						
	Bakarichapari						
	Baghara pathar						
	Gunamora No.1						
	Gunamora No.2						
	Jerangagaon						
	Dighalbori G.P. (Part)						
	Bakharbori						
	Bowalguri						
	Chutiakhil						
	Da-Chikabori						
	Dhekiphalabori						
	Balipathar						
	Udari						
	Barunguri						
	Patkumoi						
	Manipur G.P. (Part)						
	Basnaghat						
	Manipur No.1						
	Bormanipur						
	Ulubari						
	Oujarigaon						
	Katalamara						
	Bahakajari pathar						
	Pakamura						
	Jarbori						
	Solmari G.P. (Part)						
	Dihuki chamaka						
	Solmari						
	Solmari Mikirgaon						
	Konwargaon G.P. (Part)						
	Saruduani						
	Rangadaria G.P. (Part)						
	Rangadaria						
	Borigaon						
	Tumukabori						
	Dighalipathar						
	Chataribori						
	Tarabori G.P. (Part)						
	Kalikajari						

Mayong Dev. Block (Part)						
Gagalhari G.P. (Part)						
Bahakajari	1701	1057	383	62.14	22.52	
Telehi G.P. (Part)						
Naramari-1	2447	0	11	0.00	0.45	
Naramari-2	430	0	0	0.00	0.00	
Dolonghat Dev. Block (Part)						
Dolonghat Dev. Block excluding						
Chabukdhara G.P. (Part)						
Paraliguri						
Khalapia						
Kapili Dev. Block (Part)						
Kapili Dev. Block excluding						
Kalmaubari G.P.						
Charaibahi G.P. (Part)						
Ghorapak Pathari						
Jaluguti G.P. (Part)						
Lochanabori						
Majorbori						
Mikirgaon G.P. (Part)						
Rahdhala						
Boramara pathar						
Laharighat Dev. Block (Part)						
Laubhurunga G.P.						
Niz-Gerua G.P.	4795	16	2046	0.33	42.67	
Niz-Chaharia G.P.	9213	1823	3603	19.79	39.11	
Kushtoli G.P. (Part)	7667	3681	841	48.01	10.97	
Barangani Pathar						
Garapar	2172	0	1885	0.00	86.79	
Pukarkata	1579	27	1431	1.71	90.63	
Kamarbori	1337	0	1300	0.00	97.23	
Hariabeel	554	0	554	0.00	100.00	
Salsingabori	1017	0	1013	0.00	99.61	
Kanfalatup	334	0	274	0.00	82.04	
Geruabil	77	0	35	0.00	45.45	
Baralimari G.P. (Part)	308	0	244	0.00	79.22	
Borpathar -1						
Borpathar -2	637	608	0	95.45	0.00	
Hindu Japari	83	83	0	100.00	0.00	
Japari	670	267	0	39.85	0.00	
Taptala	1208	0	0	0.00	0.00	
Rowmari	1369	0	166	0.00	12.13	
Banmuri	819	84	411	10.26	50.18	
Darangigaon	1169	269	809	23.01	69.20	
Bhuragaon G.P. (Part)	517	0	0	0.00	0.00	
Bhuragaon Town						
Bordubatup G.P. (Part)	7112	554	12	7.79	0.17	
Borduvatup						
Barukati	2800	1603	0	57.25	0.00	
Dhupguri G.P. (Part)	1107	1014	0	91.60	0.00	
Dhupguri						
Jengarbori	268	0	0	0.00	0.00	
Batabori	908	0	900	0.00	99.12	
Hoibargaon G.P. (Part)	502	0	438	0.00	87.25	
Kubetari	651	4	507	0.61	77.88	
Boralimari beel	705	137	0	19.43	0.00	
Pakariguri	987	987	0	100.00	0.00	
Merbeel habi	24	0	0	0.00	0.00	
Merbeel	138	0	0	0.00	0.00	
Joribor G.P. (Part)	117	0	0	0.00	0.00	
Bhakuamari						
Besamari duba	418	418	0	100.00	0.00	
Auguri pam	1492	1027	0	68.83	0.00	
Borchala G.P. (Part)	1079	874	193	81.00	17.89	
Borchala - 1	594	47	220	7.91	37.04	
Pavakati G.P. (Part)						
Dighaliati	2174	0	0	0.00	0.00	
Dighaliati						
Dighaliati	667	0	0	0.00	0.00	
Dighaliati	1980	134	0	6.77	0.00	
Grand Total	227374	31305	61468	13.77	27.03	-11.41

15- DISTRICT: NAGAON

2001 POPULATION		Assembly Existing & Proposed Seats			
		Total	SC	ST	
Total:	2332309	Existing	11	1	0
SC:	215209	Proposed	10	1	0
ST:	89394				
District Average	233231				

No. & Name of the Assembly Constituency	Extent of Constituency Circle/ Dev. Blk./G.P./V/CDC/Villages/ Wards	2001 Population			% of SCs	% of STs	% of deviation
		Total	SCs	STs			
55-DHING	Moirabari PT. Dev. Block	65915	925	93	1.40	0.14	
	Dhing T.C.	17844	2704	43	15.15	0.24	
	Batadraba Dev. Block (Part)						
	Batadraba Dev. Block excluding	98310	1082	3455	1.10	3.51	
	Batadraba G.P. (Part)						
	Batadraba Barhisa						
	Batadraba Saruhia						
	Bhomoraguri G.P. (Part)						
	Bhumura Guri						
	Juria Dev. Block (Part)						
	Bolikatia G.P.	8815	0	0	0.00	0.00	
	Jaramari Langia G.P.	10910	0	0	0.00	0.00	
	Jengani Koladuba G.P.	8614	0	0	0.00	0.00	
	Patiachapari Rowmari G.P.	9378	0	0	0.00	0.00	
	Sonaibera Simaluati G.P. (Part)						
Sunai Bera Gaon	3361	0	0	0.00	0.00		
Keri-Meri	908	0	0	0.00	0.00		
Grand Total		224055	4711	3591	2.10	1.60	
						-3.93	
56-RUPAHIHAT	Kaliabor Dev. Block (Part)						
	Uttar Paschim Pubthoria G.P. (Part)						
	Bhakuwamari	1621	9	0	0.00	0.00	
	Garaimari	2298	247	0	0.00	0.00	
	Lawkhowa Dev. Block (Part)						
	Bhurbandha G.P. (Part)						
	Bogamukh No.7	1940	0	0	0.00	0.00	
	Bogamukh No.6	1253	167	0	0.00	0.00	
	Bogamukh No.5	736	123	0	0.00	0.00	
	Bogamukh No.4	1029	0	0	0.00	0.00	
	Bogamukh No.3	27	6	0	0.00	0.00	
	Bogamukh No.2	398	297	0	0.00	0.00	
	Bogamukh No.1	547	199	0	0.00	0.00	
	Bhurbandha No.1	2049	1242	0	0.00	0.00	
	Bhurbandha No.3	1542	749	0	0.00	0.00	
	Salpara G.P. (Part)						
	Pachim Salpara	2559	0	0	0.00	0.00	
	Salpara F.V.	802	0	801	0.00	0.00	
	Pachim Kaliabor Dev. Block (Part)						
	Borghuli G.P. (Part)						
	Borghuli No.2	4266	0	0	0.00	0.00	
	Borghuli No.3	3194	0	0	0.00	0.00	
	Borghuli No.1	3389	20	0	0.00	0.00	
	Dolongghat Dev. Block (Part)						
	Hatijujua G.P.	5615	0	210	0.00	0.00	
	Juria Dev. Block (Part)						
	Juria Dev. Block excluding	154968	1085	1519	0.00	0.00	
Bolikatia G.P.							
Jaramari Langia G.P.							
Jengani Koladuba G.P.							
Patiachapari Rowmari G.P.							
Sonaibera Simaluati G.P. (Part)							
Sunai Bera Gaon							
Keri-Meri							
Khagarijan Dev Block (Part)							
Kendu Guri G.P. (Part)							
Kendu Guri	3886	0	0	0.00	0.00		

	Rupahihat Dev. Block (Part)					
	Hathi Para G.P.	8282	0	0	0.00	0.00
	Futaljar G.P.	7904	0	0	0.00	0.00
	Fakali G.P.	8614	46	0	0.00	0.00
	Grand Total	216919	4190	2530	1.93	1.17
57-KALIABOR	Bajiagaon Dev. Block (Part)					
	Kuhumtoli G.P.	9783	913	0	9.33	0.00
	Amlokhi G.P.	10396	193	55	1.86	0.53
	Mowamari G.P. (Part)					
	Garumara No.1	1182	8	0	0.68	0.00
	Majuli	414	0	0	0.00	0.00
	Garumara No.2	1360	20	0	1.47	0.00
	Rangagora G.P. (Part)					
	Chokitup	859	28	0	3.26	0.00
	Gotonga	2623	805	4	30.69	0.15
	Kaliabor Dev. Block (Part)					
	Kaliabor Dev. Block excluding	85309	5931	1317	6.95	1.54
	Uttar Paschim Pubthoria G.P. (Part)					
	Bhakuwamari					
	Garaimari					
	Lawkhowa Dev. Block (Part)					
	Lawkhowa Dev. Block excluding	29979	14207	270	47.39	0.90
	Magurmari G.P.					
	Bhatiakhali G.P.					
	Kawaimari G.P.					
	Singimari G.P.					
	Bhurbandha G.P. (Part)					
	Bogamukh No.7					
	Bogamukh No.6					
	Bogamukh No.5					
	Bogamukh No.4					
	Bogamukh No.3					
	Bogamukh No.2					
	Bogamukh No.1					
	Bhurbandha No.1					
	Bhurbandha No.3					
	Salpara G.P. (Part)					
	Pachim Salpara					
	Salpara F.V.					
	Karoguir					
	Kathpara G.P. (Part)					
	Pachim Larimukh					
	Kathpara					
	Lawkhowa G.P. (Part)					
	Barunguri					
	Ambagan G.P. (Part)					
	Uttar Potakalang					
	Dakhin Potakolong					
	Pachim Kaliabor Dev. Block (Part)					
	Pachim Kaliabor Dev. Block excluding	66138	8025	1513	12.13	2.29
	Kathalguri G.P. (Part)					
	Kathalguri G.P. excluding					
	Simona Bosti No.1					
	Borghuli G.P. (Part)					
	Borghuli No.2					
	Borghuli No.3					
	Borghuli No.1					
	Grand Total	208043	30130	3159	14.48	1.52
58-SAMAGURI	Bajiagaon Dev. Block (Part)					
	Bajiagaon G.P.	9121	178	6	0.00	0.00
	Kanuamari G.P.	11602	346	0	0.00	0.00
	Khatowal G.P. (Part)					
	Gerua Mukh	4429	0	0	0.00	0.00
	Gerua Gaon	1323	0	0	0.00	0.00
	Mowamari G.P. (Part)					
	Tekeli Pota	2272	0	0	0.00	0.00
	Paghali	2669	0	0	0.00	0.00
	Mowamari	3389	5	0	0.00	0.00

	Khagarijan Dev Block (Part)					
	Herapati G.P.	6693	125	5	0.00	0.00
	Lawgaon G.P.	12545	77	248	0.00	0.00
	Bhakatgaon G.P.	11890	0	30	0.00	0.00
	Borbheti G.P.	7762	275	666	0.00	0.00
	Dipahalu G.P. (Part)					
	Dipahalu	3530	6	6	0.00	0.00
	Kenduguri G.P. (Part)					
	Rupahi Gaon	3962	0	0	0.00	0.00
	Rangagarahuj G.P. (Part)					
	Katimari Grant	2173	14	12	0.00	0.00
	Lawkhowa Dev. Block (Part)					
	Bhatiakhali G.P.	8064	102	0	0.00	0.00
	Kawaimari G.P.	9117	0	0	0.00	0.00
	Singimari G.P.	7623	0	0	0.00	0.00
	Magumari G.P.	7703	0	0	0.00	0.00
	Kathpara G.P. (Part)					
	Pachim Larimukh	2045	0	0	0.00	0.00
	Kathpara	3443	2	0	0.00	0.00
	Lawkhowa G.P. (Part)					
	Barunguri	1722	460	102	0.00	0.00
	Salpara G.P. (Part)					
	Karoiguir	3256	0	0	0.00	0.00
	Ambagan G.P. (Part)					
	Uttar Potakalang	1237	0	0	0.00	0.00
	Dakhin Potakolong	1615	0	0	0.00	0.00
	Rupahihat Dev. Block (Part)					
	Rupahihat Dev. Block excluding	83497	8326	847	0.00	0.00
	Futaljar G.P.					
	Fakali G.P.					
	Hathi Para G.P.					
	Gereki G.P. (Part)					
	Latabowa					
	Kumar Gaon					
	Gatanga G.P. (Part)					
	Gatanga					
	Halowa Gaon					
	Grand Total	212682	9916	1922	4.66	0.90
59-BARHAMPUR						2.11
	Kampur T.C.	9266	1020	33	11.01	0.36
	Bajiagaon Dev. Block (Part)					
	Bajiagaon Dev. Block excluding	37005	4058	2642	10.97	7.14
	Kuhumtoli G.P.					
	Amlokhi G.P.					
	Mowamari G.P.					
	Bajiagaon G.P.					
	Kanuamari G.P.					
	Rangagora G.P. (Part)					
	Chokitup					
	Gotonga					
	Khatowal G.P. (Part)					
	Gerua Mukh					
	Gerua Gaon					
	Barhampur Dev. Block (Part)					
	Barhampur Dev. Block excluding	53490	934	3227	1.75	6.03
	Katanigaon G.P.					
	Uriagaon G.P.					
	Sutargaon G.P. (Part)					
	Dewri Gaon					
	Birahi Gaon					
	Barhampur G.P. (Part)					
	Maz Putani					
	Niz-Gumutha Gaon					
	Binakandi Dev. Block (Part)					
	Baliram G.P.	3964	233	0	5.88	0.00
	Jamunamukh G.P.	9113	675	11	7.41	0.12
	Na-Gayapam G.P.	8318	377	173	4.53	2.08
	Akashiganaga G.P. (Part)					
	Dikhorumukh (Dekharumukh)	480	222	0	46.25	0.00
	Tapatjuri	1840	56	169	3.04	9.18
	Parakhowa	1193	120	27	10.06	2.26
	Urdha Gaon	1037	159	0	15.33	0.00
	Bheroni	231	0	0	0.00	0.00

	Ganga Dhisha F.V.	280	3	0	1.07	0.00	
	Changmaji G.P.(Part)						
	Changmaji Mikir Gaon	611	0	0	0.00	0.00	
	Sarloek G.P. (Part)						
	Patidoiya	741	0	0	0.00	0.00	
	Sutargaon G.P. (Part)						
	Mikirati Hawgaon	4008	15	152	0.37	3.79	
	Bheloguri G.P. (Part)						
	Block No-48	220	0	0	0.00	0.00	
	Sarupather	2258	6	10	0.27	0.44	
	Bheloguri	4371	264	185	6.04	4.23	
	Bheloguri Pather	1693	0	0	0.00	0.00	
	Jugijan Dev. Block (Part)						
	Barafuti G.P. (Part)						
	Ahumpura	103	103	0	100.00	0.00	
	Baliram Pathar (Baliram)	888	134	0	15.09	0.00	
	Brajapur	586	239	0	40.78	0.00	
	Barafuti	559	558	0	99.82	0.00	
	Kathiatoli Dev. Block (Part)						
	Kathiatoli Dev. Block excluding	97007	8644	7847	8.91	8.09	
	Bakulguri G.P.						
	Barpathar G.P.						
	Longjap G.P.						
	Gerjai Pam G.P.						
	Madhapara G.P.						
	Singimari G.P.						
	Juripar G.P.						
	Garukhunda G.P. (Part)						
	Chira Pathar						
	Debnarikali G.P. (Part)						
	Bundura						
	Dab Narikali						
	Baga Gorai Mari						
	Kachuwa G.P.(Part)						
	Rangalu Basti (Ranglu Basti)						
	Niz Kampur G.P. (Part)						
	Kalai Khowa						
	Darangi Gaon						
	Bhaluka Guri						
	Kekuribari						
	Pachim Kaliabor Dev. Block (Part)						
	Kathalguri G.P. (Part)						
	Kathalguri G.P. excluding	7793	40	181	0.51	2.32	
	Simona Bosti No.1						
	Pakhimoria Dev. Block (Part)						
	Pakhimoria G.P. (Part)						
	Alapia Bebejia	417	235	0	56.35	0.00	
	Nonoi-Namkuri	607	0	0	0.00	0.00	
	Bhelai Gaon	653	0	0	0.00	0.00	
	Rupahihat Dev. Block (Part)						
	Gereki G.P. (Part)						
	Latabowa	944	0	0	0.00	0.00	
	Kumar Gaon	3009	0	0	0.00	0.00	
	Grand Total	252685	18095	14657	7.16	5.80	8.34
60-NAGAON-BATADRABA	Nagaon M.B.	107667	9217	828	0.00	0.00	
	Barhampur Dev. Block (Part)						
	Katanigaon G.P.	6385	594	0	0.00	0.00	
	Uriagaon G.P.	6061	682	0	0.00	0.00	
	Sutargaon G.P. (Part)						
	Dewri Gaon	233	0	0	0.00	0.00	
	Birahi Gaon	788	93	0	0.00	0.00	
	BARHAMPUR G.P. (Part)						
	Maz Putani	837	109	0	0.00	0.00	
	Niz-Gumutha Gaon	797	0	0	0.00	0.00	
	Batadraba Dev. Block (Part)						
	Batadraba G.P. (Part)						
	Batadraba Barhisa	2545	161	0	0.00	0.00	
	Batadraba Saruhia	1040	61	1	0.00	0.00	
	Bhomoraguri G.P. (Part)						
	Bhumura Guri	3552	83	162	0.00	0.00	

	Dolongghat Dev. Block (Part)						
	Aibheti G.P.	5117	119	2	0.00	0.00	
	Maj Jojori G.P.	6433	1069	1289	0.00	0.00	
	Raidongia G.P.	5274	862	682	0.00	0.00	
	Niz Hatichung G.P. (Part)						
	Phulaniati	1096	4	93	0.00	0.00	
	Darangial	1141	326	0	0.00	0.00	
	Khagarijan Dev Block (Part)						
	Khagarijan Dev Block excluding	33577	4364	1869	0.00	0.00	
	Bebejia Demow Bangthai G.P.						
	Bhakatgaon G.P.						
	Borbheti G.P.						
	Herapati G.P.						
	Lawgaon G.P.						
	Kendu Guri G.P.						
	Dipahalu G.P. (Part)						
	Dipahalu						
	Rangagarahuj G.P. (Part)						
	Katimari Grant						
	Pakhimoria Dev. Block (Part)						
	Pakhimoria Dev. Block excluding	27780	2273	25	0.00	0.00	
	Dakhinpat G.P.						
	Dewdhar G.P.						
	Tulsi Dewri G.P.						
	Pakhimoria G.P. (Part)						
	Alapia Bebejia						
	Nonoi-Namkuri						
	Bhelai Gaon						
	Uzara Gaon (Uzra Gaon)						
	Jalah Gaon						
	Bali Choria Bil (Balitaria Bil)						
	Dakarghat G.P. (Part)						
	Kumartup (Kamartup)						
	Jarani						
	Na-Bebejia						
	Rupahihat Dev. Block (Part)						
	Gatanga G.P. (Part)						
	Gatanga	1178	3	441	0.00	0.00	
	Halowa Gaon	1063	11	0	0.00	0.00	
	Grand Total	212564	20031	5392	9.42	2.54	-8.86
61-RAHA (SC)	Kapili Dev. Block	24520	2716	7894	0.00	0.00	
	Raha M.B.	11334	3124	3062	0.00	0.00	
	Raha Dev. Block	129325	24243	20848	0.00	0.00	
	Kathiatoli Dev. Block (Part)						
	Gerjai Pam G.P.	11412	907	265	0.00	0.00	
	Madhapara G.P.	12551	143	0	0.00	0.00	
	Debnarikali G.P. (Part)						
	Bundura	545	73	431	0.00	0.00	
	Dab Narikali	1698	1023	287	0.00	0.00	
	Baga Gorai Mari	0	0	0	0.00	0.00	
	Juripar G.P. (Part)						
	Juripar	4312	0	0	0.00	0.00	
	Kachuwa G.P. (Part)						
	Rangalu Basti (Ranglu Basti)	3072	136	0	0.00	0.00	
	Niz Kampur G.P. (Part)						
	Kalai Khowa	803	704	0	0.00	0.00	
	Darangi Gaon	1442	0	0	0.00	0.00	
	Bhaluka Guri	0	0	0	0.00	0.00	
	Kekuribari	510	460	0	0.00	0.00	
	Singimari G.P. (Part)						
	Chitalmari	1249	5	25	0.00	0.00	
	Leprosi Colony	1389	289	327	0.00	0.00	
	Jungthung No.1 (Jungthung)	0	0	0	0.00	0.00	
	Dolongghat Dev. Block (Part)						
	Dolongghat Dev. Block excluding	16358	2098	1338	0.00	0.00	
	Aibheti G.P.						
	Maj Jojori G.P.						
	Hatijujua G.P.						
	Raidongia G.P.						

	Niz Hatichung G.P (Part)					
	Phulaniati					
	Darangial					
	Khagarijan Dev Block (Part)					
	Bebejia Demow Bangthai G.P.	7074	1416	1667	0.00	0.00
	Pakhimoria Dev. Block (Part)					
	Dakhinpat G.P.	8016	2642	1067	0.00	0.00
	Dewdhar G.P.	7780	1918	2	0.00	0.00
	Tulsi Dewri G.P.	7062	3139	3	0.00	0.00
	Pakhimoria G.P. (Part)					
	Uzara Gaon (Uzra Gaon)	672	0	1	0.00	0.00
	Jalah Gaon	1732	601	0	0.00	0.00
	Bali Choria Bil (Balalaria Bil)	5	5	0	0.00	0.00
	Dakarghat G.P. (Part)					
	Kumartup (Kamartup)	248	16	0	0.00	0.00
	Jarani	1259	175	0	0.00	0.00
	Na-Bebejia	597	31	0	0.00	0.00
	Grand Total	254965	45864	37217	17.99	14.60
62- BINNAKANDI						22.41
	Doboka T.C.	11058	225	1	2.03	0.01
	Jugijan Dev. Block (Part)					
	Ashinagar G.P.	8113	0	0	0.00	0.00
	Gopal Nagar G.P.	8888	642	0	0.00	0.00
	Hindu Block G.P.	8907	156	0	0.00	0.00
	Islam Nagar G.P.	8630	67	0	0.00	0.00
	Barafuti G.P. (Part)					
	Jugijan	915	142	0	0.00	0.00
	Pub Jugijan	1365	4	0	0.00	0.00
	Fakali	226	0	0	0.00	0.00
	Borpukhuri G.P. (Part)					
	Rajapukhuri	928	10	0	0.00	0.00
	Danki Pathar	47	47	0	0.00	0.00
	Kandulimari G.P. (Part)					
	Kandulimari	2201	0	0	0.00	0.00
	Mahpara	572	0	0	0.00	0.00
	Dobokanala	700	0	0	0.00	0.00
	Amlipukhuri Gaon	1921	69	0	0.00	0.00
	Amlipukhuri Reserve	1321	0	0	0.00	0.00
	Binnakandi Dev. Block (Part)					
	Binnakandi Dev. Block excluding	186899	3992	1066	2.14	0.57
	Baliram G.P.					
	Jamunamukh G.P.					
	Na-Gayapam G.P.					
	Akashiganaga G.P (Part)					
	Dikhorumukh (Dekharumukh)					
	Tapatjuri					
	Parakhowa					
	Urdha Gaon					
	Bheroni					
	Ganga Dhisha F.V.					
	Changmaji G.P.(Part)					
	Changmaji Mikir Gaon					
	Sarlock G.P. (Part)					
	Patidoiya					
	Sutargaon G.P. (Part)					
	Mikirati Hawgaon					
	Bheloguri G.P. (Part)					
	Block No-48					
	Sarupather					
	Bheloguri					
	Bheloguri Pather					
	Forest (Part)					
	Dighaljar (Dighaljarani) (Doboka Dighaljarani F.V)	0	0	0	0.00	0.00
	Lumding Dev. Block (Part)					
	Kaki Tangia G.P. (Part)					
	Village No.7 Block No.1	3045	6	0	0.00	0.00
	F.T.V.No.1(Kakitangia F.V.No.1)	1397	644	57	0.00	0.00
	F.T.V.No.2(Kakitangia No.2)	3104	70	83	0.00	0.00
	Grand Total	250237	6074	1207	2.43	0.48
						7.29

63- HOJAI

Hojai M.B.	35718	1919	82	5.37	0.23
Kathiatoli Dev. Block (Part)					
Bakulguri G.P.	10004	0	85	0.00	0.85
Barpathar G.P.	6822	2403	1050	35.22	15.39
Longjap G.P.	20720	2337	4160	11.28	20.08
Garukhunda G.P. (Part)					
Chira Pathar	634	0	0	0.00	0.00
Juripar G.P. (Part)					
Makhan Basti	1670	95	0	5.69	0.00
Barpani Bagan	1433	81	23	5.65	1.61
Pandit Ghat	619	9	0	1.45	0.00
Dhan Chala	392	28	54	7.14	13.78
Singimari G.P. (Part)					
Kamarpha No.1 (Kamarpho No.1)	107	0	100	0.00	93.46
Kamarpha No.2	198	0	174	0.00	87.88
Jungthung No.2 (Jungthung)	677	271	41	40.03	6.06
Uttar Ameri	1964	452	0	23.01	0.00
Singi Mari	194	6	0	3.09	0.00
Dakhin Ameri	652	373	0	57.21	0.00
Raja Pahar No.1	384	190	0	49.48	0.00
Raja Pahar No.2	233	78	7	33.48	3.00
Dakhin Jar Bagan	1396	817	0	58.52	0.00
Dhalpukhuri Dev. Block (Part)					
Farmarpar G.P.	11451	418	0	3.65	0.00
Laskarpathar G.P.	17567	1228	245	6.99	1.39
Kumurakata G.P.	6899	1323	1193	19.18	17.29
Nandapur G.P.	6029	819	10	13.58	0.17
Singaribasti G.P.	6790	1026	170	15.11	2.50
Milikbosti G.P.	11440	465	43	4.06	0.38
Baluhandar G.P.	3658	39	2	1.07	0.05
Bordolong G.P.	11444	3835	388	33.51	3.39
Dhalpukhuri G.P.	11445	2726	0	23.82	0.00
Lanka Bheta G.P.	4005	535	931	13.36	23.25
Padum Pukhuri G.P.	4767	633	2267	13.28	47.56
Bhalukmari G.P. (Part)					
Sankar Basti	1508	106	0	7.03	0.00
Pam Gaon	1768	1242	1	70.25	0.06
Jura Pukhuri	1302	1153	0	88.56	0.00
Ita Gaon	1238	341	0	27.54	0.00
Jugijan Dev. Block (Part)					
Jugijan Dev. Block excluding	60972	18990	1116	31.15	1.83
Ashinagar G.P.					
Gopal Nagar G.P.					
Hindu Block G.P.					
Islam Nagar G.P.					
Barafuti G.P.					
Borpukhuri G.P. (Part)					
Rajapukhuri					
Danki Pathar					
Kandulimari G.P. (Part)					
Kandulimari					
Mahpara					
Dobokanala					
Amlipukhuri Gaon					
Amlipukhuri Reserve					
Udali Dev. Block (Part)					
Kandura Buragaon G.P. (Part)					
Barbaha (Borboha)	690	13	0	1.88	0.00
Kandura	509	0	0	0.00	0.00
Pub Kandura	570	47	0	8.25	0.00
1 No. Kaki G.P. (Part)					
Village No.1 Block No.1(Village No.1Block No.1N.C)	1443	400	166	27.72	11.50
Village No.2 Block No.1	1467	224	50	15.27	3.41
Village No.5 Block No.1	1027	30	0	2.92	0.00
Grand Total	251806	44652	12358	17.73	4.91
				7.96	

64- LUMDING

Lumding M.B.	25203	1355	62	5.38	0.25	
Lumding Rly. Colony C.T.	25367	3259	489	12.85	1.93	
Lanka T.C.	34423	4856	79	14.11	0.23	
Dhalpukhuri Dev. Block (Part)						
Dhalpukhuri Dev. Block excluding	4870	3227	0	66.26	0.00	
Farmarpar G.P.						
Laskarpathar G.P.						
Kumurakata G.P.						
Nandapur G.P.						
Singaribasti G.P.						
Milikbosti G.P.						
Baluhandar G.P.						
Bordolong G.P.						
Dhalpukhuri G.P.						
Lanka Bheta G.P.						
Padum Pukhuri G.P.						
Bhalukmari G.P. (Part)						
Sankar Basti						
Pam Gaon						
Jura Pukhuri						
Ita Gaon						
Lumding Dev. Block (Part)						
Lumding Dev. Block excluding	77452	8878	1503	11.46	1.94	
Kaki Tangia G.P. (Part)						
Village No.7 Block No.1						
F.T.V.No.1(Kakitangia F.V.No.1)						
F.T.V.No.2(Kakitangia No.2)						
Udali Dev. Block (Part)						
Udali Dev. Block excluding	81038	9971	5228	12.30	6.45	
Kandura Buragaon G.P. (Part)						
Barbaha (Borboha)						
Kandura						
Pub Kandura						
1 No. Kaki G.P. (Part)						
Village No.1 Block No.1(Village No.1Block						
No.1N.C)						
Village No.2 Block No.1						
Village No.5 Block No.1						
Grand Total	248353	31546	7361	12.70	2.96	19.24

16- DISTRICT: SONITPUR

		Assembly Existing & Proposed Seats					
2001 POPULATION		Total	SC	ST			
Total:	1665125	Existing	8	0	0		
SC:	87628	Proposed	8	1	0		
ST:	189669						
District Average	208141						
No. & Name of the Assembly Constituency	Extent of Constituency Circle/ Dev. Blk./G.P./VCD/ Villages/ Wards	2001 Population			% of SCs	% of STs	% of deviation
		Total	SCs	STs			
65-DHEKIAJULI	Dhekiajuli MB	25349	1633	343	6.44	1.35	
	Barchalla Dev. Block (Part)						
	Barchalla Dev. Block excluding	81900	9376	2957	11.45	3.61	
	Borbhagia Belsiri G.P. (Part)						
	No.2 Bochasimalu						
	Orang Protected Forest Area						
	Marisali Tapu						
	Sani Tapu						
	Kania Tapu						
	Majuli Sar						
	Dakhin Singri GP. (Part)						
	No.1 Bochasimalu						
	Gupteswar G.P (Part)						
	No.4 Singri Bagan						
	Ramdas Tapu						
	No.6 Singri Bagan						
	Natun Sirajuli G.P. (Part)						
	Nam Bagari Bari						
	Pirakata G.P. (Part)						
	No.1 Pirakata Bangali						
	Pirakata						
	No.1 Singari Bagan						
	Pirakata Kachari						
	No.5 Singari Bagan						
	No.2 Singari Bagan						
	No.3 Singari Bagan						
	Benchimari						
	No.2 Pirakata Bangali Gaon						
	Lulukai Gaon						
	Dhirai Majuli						
	Sirajuli G.P. (Part)						
	Keheru Khanda Pather						
	Dhekiajuli Dev. Block (Part)						
	Amiyapur GP	7179	236	1414	3.29	19.70	
	Bhotpara G.P	13931	538	562	3.86	4.03	
	Chenimari G.P	10051	582	723	5.79	7.19	
	Mazrowmari G.P	10766	42	916	0.39	8.51	
	Mizibari G.P	12686	161	12	1.27	0.09	
	Raikashmari G.P	10249	211	212	2.06	2.07	
	Sopai G.P	10481	246	1256	2.35	11.98	
	Batasipur G.P (Part)						
	Madhupur Ban	389	0	0	0.00	0.00	
	Batachipur	1488	37	789	2.49	53.02	
	No.1 Dibru Darrang	3434	5	0	0.15	0.00	
	No.2 Dibrudarang Bagan	896	7	0	0.78	0.00	
	Chamaguri Tea Estate	1393	0	3	0.00	0.22	
	Chari Duar Forest Prtd. Area	15429	9	14729	0.06	95.46	
	Panbari G.P (Part)						
	Gorjuli	1195	0	111	0.00	9.29	
	No.3 Panbari Bagan	950	0	3	0.00	0.32	
	No.2 Panbari Bagan	473	0	0	0.00	0.00	
	No.1 Panbari Bagan	1600	9	2	0.56	0.13	
	Keherukhanda G.P. (Part)						
	Mitharam Bangali Gaon	1595	50	51	3.13	3.20	
	Balipara Dev. Block (Part)						
	Gormora G.P. (Part)						
	Urohiloga Ban Gaon	570	0	505	0.00	88.60	
	Kachari Gaon Pambasti	534	0	44	0.00	8.24	
	Gamari Loga	167	0	167	0.00	100.00	

Bogibil	529	0	529	0.00	100.00	
Sijuguri Gajan Juri	339	0	330	0.00	97.35	
Borbil Mariani	583	0	583	0.00	100.00	
Pub Barbil	153	0	128	0.00	83.66	
Joy Pur	158	0	158	0.00	100.00	
Singi Mari	255	0	234	0.00	91.76	
Gergua Juli No. 3	900	0	900	0.00	100.00	
Sourang Juli	205	0	205	0.00	100.00	
Soranloga	443	0	50	0.00	11.29	
Pachim Kakjuli No 1 & 2	109	0	109	0.00	100.00	
Dahlakar	469	0	469	0.00	100.00	
Kaubari	421	0	421	0.00	100.00	
Dangapara (A & B)	134	0	133	0.00	99.25	
Laimendara	115	0	115	0.00	100.00	
Pachim Mansiri	581	0	577	0.00	99.31	
Pachim Mansiri Sonapur	235	0	235	0.00	100.00	
Pachim Kailajuli No 2	588	0	588	0.00	100.00	
Pubmansiri	462	0	339	0.00	73.38	
Dopdopi Rangpur (A)	362	0	277	0.00	76.52	
Lal- Barahi	750	0	745	0.00	99.33	
Lal- Barahi No. 1	221	0	221	0.00	100.00	
Dopdopi	556	0	198	0.00	35.61	
Kailajuli No 1	726	0	726	0.00	100.00	
Ganeshpur No 4	187	0	187	0.00	100.00	
Milan Pur	185	0	185	0.00	100.00	
Gergua Juli No. 5	358	0	356	0.00	99.44	
Tarabil No. 3	40	0	40	0.00	100.00	
Betbari No. 3	232	0	232	0.00	100.00	
New Gaon	384	0	0	0.00	0.00	
Balapara (A) No. 1	207	0	207	0.00	100.00	
Bata Bari No. 1	910	0	527	0.00	57.91	
Rupsjuli	223	0	223	0.00	100.00	
Tarabil No.1	70	0	70	0.00	100.00	
Azar Bar	354	0	119	0.00	33.62	
Grand Total	225149	13142	35215	5.84	15.64	8.17

66- BARCHALLA

Rangapara Dev. Block (Part)

Sonajuli G.P (Part)					
No.1 Tarajuli TE	1587	0	0	0.00	0.00
No.2 Tarajuli	2555	0	0	0.00	0.00
No. 1 Dhendai TE	930	0	0	0.00	0.00

Barchalla Dev. Block (Part)

Borbhagia Belsiri G.P. (Part)					
No.2 Bochasimalu	3012	682	0	0.00	0.00
Orang Protected Forest Area	20	0	19	0.00	0.00
Marisali Tapu	193	0	0	0.00	0.00
Sani Tapu	0	0	0	0.00	0.00
Kania Tapu	0	0	0	0.00	0.00
Majuli Sar	59	0	0	0.00	0.00
Dakhin Singri GP. (Part)					
No.1 Bochasimalu	4195	935	148	0.00	0.00
Gupteswar G.P (Part)					
No.4 Singri Bagan	3343	572	113	0.00	0.00
Ramdas Tapu	30	0	1	0.00	0.00
No.6 Singri Bagan	5	0	5	0.00	0.00
Natun Sirajuli G.P. (Part)					
Nam Bagari Bari	874	154	142	0.00	0.00
Pirakata G.P. (Part)					
No.1 Pirakata Bangali	1011	72	321	0.00	0.00
Pirakata	918	0	512	0.00	0.00
No.1 Singari Bagan	1629	0	0	0.00	0.00
Pirakata Kachari	890	11	0	0.00	0.00
No.5 Singari Bagan	1209	23	0	0.00	0.00
No.2 Singari Bagan	261	0	0	0.00	0.00
No.3 Singari Bagan	492	0	0	0.00	0.00
Benchimari	290	0	0	0.00	0.00
No.2 Pirakata Bangali Gaon	883	106	102	0.00	0.00
Lulukai Gaon	1321	174	68	0.00	0.00
Dhirai Majuli	996	0	0	0.00	0.00
Sirajuli G.P. (Part)					
Keheru Khanda Pather	2377	313	0	0.00	0.00

	Bihaguri Dev. Block (Part)					
	Bihaguri Dev. Block excluding	76491	5459	13043	0.00	0.00
	Bahbari G.P (Part)					
	No. 1 Rupajuli T.E					
	No. 2 Rupajuli T.E					
	No. 3 Rupajuli T.E					
	Dhekiajuli Dev. Block (Part)					
	Dhekiajuli Dev. Block excluding	107516	5801	11061	0.00	0.00
	Amiyapur GP					
	Bhotpara G.P					
	Chenimari G.P					
	Mazrowmari G.P					
	Mizibari G.P					
	Raikashmari G.P					
	Sopai G.P					
	Batasipur G.P (Part)					
	Madhupur Ban					
	Batachipur					
	No.1 Dibru Darrang					
	No.2 Dibrudarang Bagan					
	Chamaguri Tea Estate					
	Chari Duar Forest Prtd. Area					
	Panbari G.P (Part)					
	Gorjuli					
	No.3 Panbari Bagan					
	No.2 Panbari Bagan					
	No.1 Panbari Bagan					
	Keherukhanda G.P. (Part)					
	Mitharam Bangali Gaon					
	Grand Total	213087	14302	25535	6.71	11.98
67- TEZPUR	Tezpur MB	80575	6021	1149	7.47	1.43
	Balipara Dev. Block (Part)					
	Balipukhuri GP	8872	105	35	1.18	0.39
	Dekargaon GP	10578	48	114	0.45	1.08
	Na-Pam GP	19579	163	141	0.83	0.72
	Bindukuri G.P (Part)					
	Saru Pakhijhar	1092	0	3	0.00	0.27
	Kenduguri	389	0	0	0.00	0.00
	Barpakhia Jhar	87	0	0	0.00	0.00
	Khola Gutti Kachari Gaon	338	32	149	9.47	44.08
	Saikia Chuburi Teleria	1338	0	2	0.00	0.15
	Saikia Chuburi Barjhar	1095	0	2	0.00	0.18
	Uhanipathar	397	27	0	6.80	0.00
	Dekachuburi	337	0	25	0.00	7.42
	Halleswar G.P (Part)					
	Rengani Jhar	539	0	35	0.00	6.49
	Goroi Mari Borpukhuri	2521	300	162	11.90	6.43
	Betani Jhar	2378	258	0	10.85	0.00
	Niz-Haleswar	1225	182	0	14.86	0.00
	Salani Gaon	0	0	0	0.00	0.00
	Holeswar Devalaya	246	14	8	0.00	0.00
	Gabharu Dev. Block (Part)					
	Gabharu Dev. Block excluding	79122	3770	1651	4.76	2.09
	Panchmile G.P					
	Bhomoraguri G.P (Part)					
	Bhoikhowa Chapari					
	Chatai Chapari Gaon					
	Rajgarh G.P (Part)					
	Karaiani Bangali Gaon					
	Jorgarh					
	No.4 Siruani					
	Raj Bharal					
	Grand Total	210708	10920	3476	5.18	1.65
68-RANGAPARA	Rangapara M.B.	18824	1218	472	6.47	2.51
	Rangapara Dev. Block (Part)					
	Rangapara Dev. Block excluding	85184	494	1694	0.58	1.99
	Sonajuli G.P (Part)					
	No.1 Tarajuli TE					
	No.2 Tarajuli					

No. 1 Dhendai TE

Bihaguri Dev. Block (Part)

Bahbari G.P (Part)

No. 1 Rupajuli T.E 982 0 0 0.00 0.00

No. 2 Rupajuli T.E 214 0 0 0.00 0.00

No. 3 Rupajuli T.E 659 0 0 0.00 0.00

Balipara Dev. Block (Part)

Balipara Dev. Block excluding 109869 1091 18889 0.99 17.19

Lokra G.P

Bhalukmari GP

Balipukhuri GP

Dekargaon GP

Na-Pam GP

Udmari G.P

Gormora G.P. (Part)

Urohiloga Ban Gaon

Kachari Gaon Pambasti

Gamari Loga

Bogibil

Sijuguri Gajan Juri

Borbil Mariani

Pub Barbil

Joy Pur

Singi Mari

Gergua Juli No. 3

Sourang Juli

Soranloga

Pachim Kakjuli No 1 & 2

Dahlakar

Kaubari

Dangapara (A & B)

Laimendara

Pachim Mansiri

Pachim Mansiri Sonapur

Pachim Kailajuli No 2

Pubmansiri

Dopdopi Rangpur (A)

Lal- Barahi

Lal- Barahi No. 1

Dopdopi

Kailajuli No 1

Ganeshpur No 4

Milan Pur

Gergua Juli No. 5

Tarabil No. 3

Betbari No. 3

New Gaon

Balapara (A) No. 1

Bata Bari No. 1

Rupsjuli

Tarabil No.1

Azar Bar

Amloga Pathar

Dakhin Rangagora

Gor Mara Gaon

Molan Gaon No.12

Nalghagari

Rongagora F.V

Chamdharma G.P (Part)

Bihia Gaon

Chamdharma

Korokani

Chariduar G.P (Part)

Chariduar G.P excluding

Ameloga No.2 F.V

Pub Ronga Gora

Phulaguri Kachari No. 2

Phulaguri Kachari No. 1

Tara Bari (A)

Bindukuri G.P (Part)

Saru Pakhijhar

Kenduguri

Barpakhia Jhar

Khola Gutu Kachari Gaon

Saikia Chuburi Teleria

Saikia Chuburi Barjhar

	Uhanipathar					
	Dekachuburi					
	Halleswar G.P (Part)					
	Rengani Jhar					
	Goroi Mari Borpukhuri					
	Betani Jhar					
	Niz-Haleswar					
	Salani Gaon					
	Holeswar Devalaya					
	Grand Total	215732	2803	21055	1.30	9.76
69- NADUAR						3.65
	Jamuguri M.B.	8871	1114	15	12.56	0.17
	Sootea MB	11017	907	6	8.23	0.05
	Naduar Dev. Block	75814	6169	5320	8.14	7.02
	Sootea Dev. Block (Part)					
	Sootea Dev. Block excluding	46469	1447	1177	3.11	2.53
	No.4 Sootea G.P					
	No. 5. Sootea G.P					
	Pub-Nagsankar G.P.					
	No. 1 Sootea G.P. (Part)					
	Adabheti					
	Ghiladhari Mukh					
	Kalakati					
	No 2 Bhojmari					
	No 3 Bhojmari					
	No. 6 Sootea G.P (Part)					
	No. 6 Sootea G.P excluding					
	Bora Bhuyan					
	No. 2 Sootea G.P (Part)					
	Niz-Gorpal					
	No 2 Gorpal					
	No 1 Gorpal					
	Dakhin Nagsankar G.P (Part)					
	Chamar Doloni					
	Batia Roka					
	No 2 Gosain Chapori					
	No 1 Gosain Chapori					
	Uttar Nagsankar G.P. (Part)					
	Nlr 63/116 M.C Bagicha					
	Nlr 97/148 M.C Bagicha					
	Balipara Dev. Block (Part)					
	Bhalukmari GP	10621	71	6484	0.67	61.05
	Lokra G.P	8742	43	1291	0.49	14.77
	Udmari G.P	11175	1482	57	13.26	0.51
	Chamdharma G.P (Part)					
	Bihia Gaon	734	0	0	0.00	0.00
	Chamdharma	1865	8	0	0.43	0.00
	Korokani	2365	8	0	0.34	0.00
	Chariduar G.P (Part)					
	Amloga No.1	470	0	339	0.00	72.13
	Amloga No.2	735	0	734	0.00	99.86
	Chengeli Mari Pathar	841	0	67	0.00	7.97
	Bakola Pathar	1955	9	691	0.46	35.35
	Chengeli Mari Gaon	585	0	195	0.00	33.33
	Bakola Gaon	1627	55	434	3.38	26.67
	Phuloguri Garo Gaon	740	0	80	0.00	10.81
	Chari Duar Gaon	1516	76	37	5.01	2.44
	Phuluguri Nishi Gaon	242	0	140	0.00	57.85
	Chengelimari R.F	179	0	172	0.00	96.09
	Gormora GP (Part)					
	Amloga Pathar	68	0	0	0.00	0.00
	Dakhin Rangagora	411	0	307	0.00	74.70
	Gor Mara Gaon	1734	5	30	0.29	1.73
	Molan Gaon No.12	520	0	0	0.00	0.00
	Nalghagari	734	0	4	0.00	0.54
	Rongagora F.V	366	0	0	0.00	0.00
	Gabharu Dev. Block (Part)					
	Panchmile G.P	9314	161	7	1.73	0.08
	Bhomoraguri G.P (Part)					
	Bhoikhowa Chapari	2676	0	0	0.00	0.00
	Chatai Chapari Gaon	3128	31	0	0.99	0.00

	Rajgarh G.P (Part)						
	Karaiani Bangali Gaon	2052	0	0	0.00	0.00	
	Jorgarh	2047	0	0	0.00	0.00	
	No.4 Siruani	769	0	0	0.00	0.00	
	Raj Bharal	1719	0	0	0.00	0.00	
	Grand Total	212101	11586	17587	5.46	8.29	1.90
70- BISWANATH	Biswanath MB	16825	394	156	2.34	0.93	
	Sakomotha Dev. Block	80364	415	8892	0.52	11.06	
	Biswanath Dev. Block (Part)						
	Biswanath Dev. Block excluding	43769	5225	26	11.94	0.06	
	Biswanath G.P (Part)						
	No.1 Bholakata						
	Burigang G.P. (Part)						
	Bali Pukhuri						
	Sila Mari						
	Goghali Bhanga						
	Baghmora Dev. Block (Part)						
	Mijika GP	10805	290	109	2.68	1.01	
	Kharasimalu GP	9682	86	1409	0.89	14.55	
	Sootea Dev. Block (Part)						
	No.4 Sootea G.P	5694	260	0	4.57	0.00	
	No. 5. Sootea G.P	7894	45	881	0.57	11.16	
	Pub-Nagsankar G.P.	17646	600	7924	3.40	44.91	
	No. 1 Sootea G.P. (Part)						
	Adabheti	2934	0	0.00	0.00	0.00	
	Ghiladhari Mukh	248	9	11.00	3.63	4.44	
	Kalakati	2284	0	0.00	0.00	0.00	
	No 2 Bhojmari	1479	0	0.00	0.00	0.00	
	No 3 Bhojmari	84	0	0.00	0.00	0.00	
	No. 6 Sootea G.P (Part)						
	No. 6 Sootea G.P excluding	2475	2	0	0.08	0.00	
	Bora Bhuyan						
	No. 2 Sootea G.P (Part)						
	Niz-Gorpal	1872	110	72	5.88	3.85	
	No 2 Gorpal	1481	8	40	0.54	2.70	
	No 1 Gorpal	1568	19	24	1.21	1.53	
	Dakhin Nagsankar G.P (Part)						
	Chamar Doloni	799	5	0	0.63	0.00	
	Batia Roka	1151	481	31	41.79	2.69	
	No 2 Gosain Chapori	1210	39	60	3.22	4.96	
	No 1 Gosain Chapori	465	0	0	0.00	0.00	
	Uttar Nagsankar G.P. (Part)						
	Nlr 63/116 M.C Bagicha	94	0	59	0.00	62.77	
	Nlr 97/148 M.C Bagicha	76	0	49	0.00	64.47	
	Grand Total	210899	7988	19743	3.79	9.36	1.33
71- BEHALI (SC)	Behali Dev. Block	77600	10840	1114	13.97	1.44	
	Baghmora Dev. Block (Part)	54907	1061	710	1.93	1.29	
	Baghmora Dev. Block excluding						
	Mijika GP						
	Kharasimalu GP						
	Biswanath Dev. Block (Part)						
	Biswanath G.P (Part)						
	No.1 Bholakata	559	0	0	0.00	0.00	
	Burigang G.P. (Part)						
	Bali Pukhuri	2029	10	9	0.49	0.44	
	Sila Mari	183	0	0	0.00	0.00	
	Goghali Bhanga	786	0	0	0.00	0.00	
	Chaiduar Dev. Block (Part)						
	Karibil G.P	6799	99	948	1.46	13.94	
	Kekurijan G.P	7201	2	9	0.03	0.12	
	Nalanibari G.P	10034	92	961	0.92	9.58	
	Balijan G.P.	9858	1014	5119	10.29	51.93	
	Jalukbari G.P. (Part)						
	Balijan Bongaon	744	0	492	0.00	66.13	
	Balijan (NC) Forest village	332	11	52	3.31	15.66	

	Amjaroni G.P. (Part)						
	Brahmajan T.E. 409/752 (1st Part)	370	0	32	0.00	8.65	
	Brahmajan T.E. 409/752 (2nd Part)	2092	10	0			
	Duffalagarh T.E. 338/378 (5th Part)	1360	6	19	0.44	1.40	
	Balijan Mazdur	936	0	110	0.00	11.75	
	Takowbari G.P. (Part)						
	Takowbari G.P. excluding Baligaon	5801	1055	599	18.19	10.33	
	Grand Total	181591	14200	10174	7.82	5.60	-12.76
72- GOHPUR	Gohpur MB	9927	636	306	6.41	3.08	
	Pub-Chaiduar Dev. Block	105782	4541	49916	4.29	47.19	
	Chaiduar Dev. Block (Part)						
	Chaiduar Dev. Block excluding Karibil G.P	80149	7510	6662	9.37	8.31	
	Kekurijan G.P						
	Nalanibari G.P						
	Balijan G.P.						
	Jalukbari G.P. (Part)						
	Balijan Bongaon						
	Balijan (NC) Forest village						
	Amjaroni G.P (Part)						
	Brahmajan T.E. 409/752 (1st Part)						
	Brahmajan T.E. 409/752 (2nd Part)						
	Duffalagarh T.E. 338/378 (5th Part)						
	Balijan Mazdur						
	Takowbari G.P. (Part)						
	Takowbari G.P. excluding Baligaon						
	Grand Total	195858	12687	56884	6.48	29.04	-5.90

17- DISTRICT: LAKHIMPUR

2001 POPULATION		Assembly Existing & Proposed Seats					
Total:	878729	Existing	Total	SC	ST		
SC:	68504	Proposed	4	0	1		
ST:	200286		5	1	1		
District Average	175746						
No. & Name of the Assembly Constituency	Extent of Constituency Circle/ Dev. Blk./G.P/V/CDC/Villages/ Wards	2001 Population			% of SCs	% of STs	% of deviation
		Total	SCs	STs			
73-BIHPURIA	Bihpuria MB	10868	704	683	6.48	6.28	
	Narayanpur MB	6712	566	849	8.43	12.65	
	Bihpuria Dev. Block (Part)						
	Badati Jamaguri GP	7330	822	3748	11.21	51.13	
	Bihpuria GP	8827	208	3129	2.36	35.45	
	Bahghora Dhunaguri GP (Part)						
	Dahgharia Block N.C.	487	0	484	0.00	99.38	
	Bhalukaguri	1082	0	1082	0.00	100.00	
	Pub-Dikrong GP (Part)						
	Pub-Dikrong GP excluding Chinatoli	7634	635	404	8.32	5.29	
	Laholial						
	Mornoi Thengal						
	Naharani						
	Padumoni						
	Karunabari Dev. Block (Part)						
	Bangalmara GP (Part)						
	Ahmedpur Goan No. 1	1533	0	0	0.00	0.00	
	Ahmedpur Goan No. 2	2864	0	0	0.00	0.00	
	Bangalmara Thengal	1592	30	556	1.88	34.92	
	Kari Pukhuri	1081	8	523	0.74	48.38	
	Dikrong GP (Part)						
	Keyamora	1423	710	0	49.89	0.00	
	Sonari Goan	1355	660	0	48.71	0.00	
	Tinthengia GP (Part)						
	Doulatpur	4031	0	0	0.00	0.00	
	Tinthengia	670	0	0	0.00	0.00	
	Narayanpur Dev. Block (Part)						
	Narayanpur Dev. Block excluding Borbali GP (Part)	114531	11759	21119	10.27	18.44	
	Borkhet Bangali						
	No. 2 Borkhet						
	No. 2 Morisuti						
	Grand Total	172020	16102	32577	9.36	18.94	-2.12
74-RONGONADI	Karunabari Dev. Block (Part)						
	Dakhin Luluk GP	12392	2598	439	20.97	3.54	
	Harmoti GP	19462	2018	987	10.37	5.07	
	Niz Luluk GP	11693	1897	192	16.22	1.64	
	Uttar Luluk GP	10616	430	1455	4.05	13.71	
	Bangalmora GP (Part)						
	Bangal Mara P.G.R	2719	1037	219	38.14	8.05	
	Bangalmara Miri	2371	83	1298	3.50	54.74	
	Dikrong GP (Part)						
	Dikrong GP excluding Keyamora	8025	881	1129	10.98	14.07	
	Sonari Goan						
	Pabha GP (Part)						
	Islampur Gaon	2547	0	0	0.00	0.00	
	Yubanagar GP (Part)						
	Yubanagar GP excluding Kehutoli Block	12546	0	61	0.00	0.49	
	Dharmapur No.4						
	Islampur No.3						
Lakhimpur Dev. Block (Part)							
Lakhimpur Dev. Block excluding Chaboti GP	11001	52	1048	0.47	9.53		
Ghunasuti GP							
Azad GP							

Ujjalpur GP
Lakhimpur GP
Bogalijan GP (Part)
Bantow Bangali
Rahnapur
Niz-Santipur (Chinatolia)
Joying GP (Part)
Amguri
Koilamari
Koilamari 306
Koilamari 336
No.2 Koilamari Periodic(N.L.R)
Koilamari 286
Dhekiajuli N.C.
Kamalaboria GP (Part)
Kamalaboria GP excluding
Kulamon Miri

Narayanpur Dev. Block (Part)

Borbali GP (Part) 749 0 57 0.00 7.61
Borkhet Bangali 231 0 0 0.00 0.00
No. 2 Borkhet 630 0 103 0.00 16.35
No. 2 Morisuti

Nowboicha Dev. Block (Part)

Nowboicha Dev. Block excluding 80930 7654 5614 9.46 6.94
Dejoo GP (Part)
No.2 Dejoo Pathar
Pachnoi Ujani No.2
Pahumora GP (Part)
Kandura Pathar
Rampur Bogibil GP (Part)
Orang Basti
Madhya Nowboicha GP (Part)
Madhya Nowboicha GP excluding
Bilotia Gaon
Kari Gaon
Nowboicha GP (Part)
No.1 Kalakhowa
No.2 Kalakhowa
Doyan Gia
Pachim Nowboicha GP (Part)
Balitika
Sripur
Balijan
Ranganadi GP (Part)
Ranganadi GP excluding
Pahumora Ahom

Grand Total 175912 16650 12602 9.46 7.16 0.09

75-NOWBOICHA (SC)

Telahi Dev. Block 54772 8639 20964 15.77 38.28

Bihpuria Dev. Block (Part)

Bihpuria Dev. Block excluding 11166 683 7775 6.12 69.63
Badati Jamaguri GP
Bihpuria GP
Bahgmora Dhanuguri GP (Part)
Dahgharia Block N.C.
Bhalukaguri
Pub-Dikrong GP (Part)
Pub-Dikrong GP excluding
Chinatoli
Laholial
Momo Thengal
Naharani
Padumoni

Ghilamara Dev. Block (Part)

Subansiri GP (Part)
Patri Chuk 1822 10 1736 0.55 95.28
Bagum 609 0 582 0.00 95.57
Alimur 2211 10 2190 0.45 99.05
No.1 Hatimara 671 0 664 0.00 98.96
No.2 Hatimara 1214 23 1164 1.89 95.88
No.3 Hatimara 970 0 961 0.00 99.07
Chatiwana Chapari 1001 27 912 2.70 91.11

	Karunabari Dev. Block (Part)					
	Karunabari Dev. Block excluding	39684	15	699	0.04	1.76
	Dikrong GP					
	Dakhin Laluk GP					
	Harmoti GP					
	Niz Luluk GP					
	Uttar Luluk GP					
	Bangalmara GP (Part)					
	Ahmedpur Goan No. 1					
	Ahmedpur Goan No. 2					
	Bangalmara Thengal					
	Kari Pukhuri					
	Bangal Mara P.G.R					
	Bangalmara Miri					
	Tinthengia GP (Part)					
	Doulatpur					
	Tinthengia					
	Pabha GP (Part)					
	Islampur Gaon					
	Yubanagar GP (Part)					
	Yubanagar GP excluding					
	Kehutoli Block					
	Dharmapur No.4					
	Islampur No.3					
	Lakhimpur Dev. Block (Part)					
	Ghunasuti GP	11734	820	8591	6.99	73.21
	Azad GP	8522	1175	51	13.79	0.60
	Kamalaboria GP (Part)					
	Kamalaboria GP excluding	13176	1852	328	14.06	2.49
	Debera Doloni					
	Khutakatia					
	Kulamon Miri					
	Lakhimpur GP (Part)					
	Ghagar P.G.R	387	273	0	70.54	0.00
	Patia Mora N.C.	89	0	0	0.00	0.00
	No.3 Mohaijan	374	90	211	24.06	56.42
	Ghagamukh N.C.	18	0	0	0.00	0.00
	No.2 Mohaijan	177	177	0	100.00	0.00
	Gossaichapari	415	217	0	52.29	0.00
	Ghagamara	3556	1770	1	49.78	0.03
	Nowboicha Dev. Block (Part)					
	Madhya Nowboicha GP (Part)					
	Madhya Nowboicha GP excluding	6730	0	669	0.00	9.94
	Bilotia Gaon					
	Kari Gaon					
	Nowboicha GP (Part)					
	No.1 Kalakhowa	1017	410	0	40.31	0.00
	No.2 Kalakhowa	1349	1295	0	96.00	0.00
	Doyan Gia	272	0	0	0.00	0.00
	Pachim Nowboicha GP (Part)					
	Balitika	1475	0	0	0.00	0.00
	Sripur	817	0	0	0.00	0.00
	Balijan	1227	0	0	0.00	0.00
	Ranganadi GP (Part)					
	Ranganadi GP excluding	9146	31	8791	0.34	96.12
	Pahumora Ahom					
	Grand Total	174601	17517	56289	10.03	32.24
						-0.65
76-LAKHIMPUR	North Lakhimpur MB	54285	2631	2605	4.85	4.80
	Boginadi Dev. Block (Part)					
	Boginadi Dev. Block excluding	79500	2333	28311	2.93	35.61
	Bhimpara GP (Part)					
	Hechamora					
	Bhoridhowa					
	Tinsukia					
	Karakani N.C.					
	Bogichur Koligaon					
	Chauldhowa GP (Part)					
	Chauldhowa GP excluding					
	Dulung					
	Ananda Bagan					
	Pathali Pam Grant 314/51					
	Katari Chapari No.1					
	Naharbari N.C.					
	Dirgha Basti Bangali					

	Tadang					
	Latai Jan					
	Katari Chapari No.3					
	No.5 Katori Chapari					
	Lakhimpur Dev. Block (Part)					
	Chaboti GP	17621	140	2223	0.79	12.62
	Ujjalpur GP	10922	144	251	1.32	2.30
	Bogalijan GP (Part)					
	Bantow Bangali	1737	0	13	0.00	0.75
	Rahnapur	2196	0	32	0.00	1.46
	Niz-Santipur (Chinatolia)	1628	29	26	1.78	1.60
	Joying GP (Part)					
	Koilamari 286	0	0	0	0.00	0.00
	Dhekiajuli N.C.	408	0	0	0.00	0.00
	Amguri	177	0	0	0.00	0.00
	Koilamari	860	0	0	0.00	0.00
	Koilamari 306	251	0	0	0.00	0.00
	Koilamari 336	378	0	0	0.00	0.00
	No.2 Koilamari Periodic(N.L.R)	998	12	0	1.20	0.00
	Kamalaboria GP (Part)					
	Debera Doloni	818	0	0	0.00	0.00
	Khutakatia	204	0	1	0.00	0.49
	Lakhimpur GP (Part)					
	Lakhimpur GP excluding	10063	585	67	5.81	0.67
	Ghagar P.G.R					
	Patia Mora N.C.					
	No.3 Mohaijan					
	Ghagamukh N.C.					
	No.2 Mohaijan					
	Gossaichapari					
	Ghagaramara					
	Nowboicha Dev. Block (Part)					
	Dejoo GP (Part)					
	No.2 Dejoo Pathar	1130	0	0	0.00	0.00
	Pachnoi Ujani No.2	402	0	233	0.00	57.96
	Pahumora GP (Part)					
	Kandura Pathar	1330	31	3	2.33	0.23
	Rampur Bogibil GP (Part)					
	Orang Basti	1302	0	0	0.00	0.00
	Grand Total	186210	5905	33765	3.17	18.13
						5.95
77-DHAKUAKHANA (ST)	Dhakuakhana MB	11973	2147	398	17.93	3.32
	Dhakuakhana Dev. Block	89918	6908	40120	7.68	44.62
	Boginadi Dev. Block (Part)					
	Bhimpara GP (Part)					
	Hechamora	763	0	179	0.00	23.46
	Bhoridhowa	222	0	0	0.00	0.00
	Tinsukia	322	0	313	0.00	97.20
	Karakani N.C.	262	0	174	0.00	66.41
	Bogichur Koligaon	1962	0	1961	0.00	99.95
	Chauldhowa GP (Part)					
	Chauldhowa GP excluding	9990	918	1415	9.19	14.16
	Dulung					
	Ananda Bagan					
	Pathali Pam Grant 314/51					
	Katari Chapari No.1					
	Naharbari N.C.					
	Dirgha Basti Bangali					
	Tadang					
	Latai Jan					
	Katari Chapari No.3					
	No.5 Katori Chapari					
	Ghilamara Dev. Block (Part)					
	Ghilamara Dev. Block excluding	54574	2357	20493	4.32	37.55
	Subansiri GP (Part)					
	Patri Chuk					
	Bagum					
	Alimur					
	No.1 Hatimara					
	No.2 Hatimara					
	No.3 Hatimara					
	Chatiwana Chapari					
	Grand Total	169986	12330	65053	7.25	38.27
						-3.28

18-DISTRICT: DHEMAJI

2001 POPULATION		Assembly Existing & Proposed Seats			
Total:	571944	Existing	2	0	2
SC:	30472	Proposed	3	0	2
ST:	270496				
District Average	190648				

No. & Name of the Assembly Constituency	Extent of Constituency Circle/ Dev. Blk./G.P./VCD/ Villages/ Wards	2001 Population			% of SCs	% of STs	% of deviation
		Total	SCs	STs			
78-DHEMAJI (ST)	Dhemaji MB	24273	950	4843	3.91	19.95	
	Bordoloni Dev. Block (Part)						
	Bordoloni Dev Block excluding	88205	5485	44278	6.22	50.20	
	Bordoloni GP (Part)						
	Bahkatika Goan						
	Maj Goan						
	Bahkatika Pathar						
	Maralchuk						
	Burhakuri						
	Burhakuri NC						
	Khana Aanchal						
	Guruthali						
	No.1 Guruthali Block						
	Missamari GP (Part)						
	Hiloimari Khat						
	Baruapathar						
	Kalita Ghubarial						
	Deogharbali						
	Dhemaji Dev. Block (Part)						
	Dhemaji Dev. Block excluding	57368	2794	31574	4.87	55.04	
	Ajuha GP						
	Ghuguha GP						
	Gohaingaon GP						
	Batgharia GP (Part)						
	Boradekera						
	Gheryari						
	Samarajan GP (Part)						
	Samarajan GP excluding						
	No. 2 Changmai Dalani						
	Nara Beel						
	Panitola Block						
	Hechulipam						
	Garoimari Goan						
	Dihiri Panitula						
	Dakhin Dhemaji GP (Part)						
	Kowaphala Miri						
	Matikhula						
	Kowaphala Habi						
	Kowaphala						
	Kopohuwa Pather						
	Jamuganikoni Miri						
	Batuwamukh Miri						
	Khubulia GP (Part)						
	Khubulia GP excluding						
	Dusutimukh Miri Pather						
	Lakhi Pathar GP (Part)						
	Dakhin Subahi						
	No1 Boruah						
	Pachim Sobahi						
	Moridhal GP (Part)						
	Moridhal GP excluding						
	No. 2 Baligaon						
	No. 1 Kathalguri						
	Naruathan GP (Part)						
	Kapatali						
	Nepali Khutra N.C.						
	Jonghali Block						
	Chakala Dalani						
	Puwasaikia						
	Kalakata Gaon						
	No.2 Puwasaikia						
	Baithak						

	Machkhowa Dev. Block (Part)						
	Bengenagorah GP (Part)						
	No.2 Phatihabam	521	20	491	3.84	94.24	
	No.1 Phatihabam	632	0	524	0.00	82.91	
	No.3 Kaitong	337	0	317	0.00	94.07	
	No.1 Kaitong	488	0	347	0.00	71.11	
	No.2 Kaitong	193	0	193	0.00	100.00	
	Bengenagorah Chamuah	279	0	2	0.00	0.72	
	No.3 Bengenagorah	1056	0	895	0.00	84.75	
	No.2 Bengenagorah Nahararni	587	0	567	0.00	96.59	
	Bengenagorah Goan	710	0	609	0.00	85.77	
	Grand Total	174649	9249	84640	5.30	48.46	-8.39
79- SISSIBARGAON	Silapathar MB	26045	1200	4211	4.61	16.17	
	Bordoloni Dev. Block (Part)						
	Bordoloni GP (Part)						
	Bahkatika Goan	785	31	2	3.95	0.25	
	Maj Goan	256	0	0	0.00	0.00	
	Bahkatika Pathar	45	0	0	0.00	0.00	
	Maralchuk	954	225	0	23.58	0.00	
	Burhakuri	870	277	0	31.84	0.00	
	Burhakuri NC	164	0	0	0.00	0.00	
	Khana Aanchal	720	12	0	1.67	0.00	
	Guruthali	320	51	0	15.94	0.00	
	No.1 Guruthali Block	15	0	0	0.00	0.00	
	Missamari GP (Part)						
	Hiloimari Khat	258	0	0	0.00	0.00	
	Baruapathar	91	0	0	0.00	0.00	
	Kalita Ghubarial	1732	3	10	0.17	0.58	
	Deogharbali	483	0	36	0.00	7.45	
	Dhemaji Dev. Block (Part)						
	Ajuha GP	4677	0	158	0.00	3.38	
	Ghuguha GP	6315	929	0	14.71	0.00	
	Gohaingaon GP	7698	1721	17	22.36	0.22	
	Batgharia GP (Part)						
	Boradekera	541	0	0	0.00	0.00	
	Gheryari	601	0	0	0.00	0.00	
	Samarajan GP (Part)						
	Samarajan GP excluding	1671	0	143	0.00	8.56	
	No. 2 Changmai Dalani						
	Nara Beel						
	Panitola Block						
	Hechulipam						
	Garoimari Goan						
	Dihiri Panitula						
	Dakhin Dhemaji GP (Part)						
	Kowaphala Miri	603	0	603	0.00	100.00	
	Matikhula	1351	0	1	0.00	0.07	
	Kowaphala Habi	1174	0	442	0.00	37.65	
	Kowaphala	346	0	0	0.00	0.00	
	Kopohuwa Pather	222	0	0	0.00	0.00	
	Jamuganikoni Miri	620	0	549	0.00	88.55	
	Batuwamukh Miri	464	0	461	0.00	99.35	
	Khubulia GP (Part)						
	Khubulia GP excluding	3470	314	1090	9.05	31.41	
	Dusutimukh Miri Pather						
	Lakhi Pathar GP (Part)						
	Dakhin Subahi	291	0	0	0.00	0.00	
	No1 Boruah	327	0	0	0.00	0.00	
	Pachim Sobahi	499	0	0	0.00	0.00	
	Moridhal GP (Part)						
	Moridhal GP excluding	8196	84	1418	1.02	17.30	
	No. 2 Baligaon						
	No. 1 Kathalguri						
	Naruathan GP (Part)						
	Kapatali	251	0	0	0.00	0.00	
	Nepali Khutra N.C.	94	0	0	0.00	0.00	
	Jonghali Block	57	0	0	0.00	0.00	
	Chakala Dalani	91	0	0	0.00	0.00	
	Puwasaikia	278	0	0	0.00	0.00	
	Kalakata Gaon	346	5	0	1.45	0.00	
	No.2 Puwasaikia	1045	0	0	0.00	0.00	
	Baithak	148	0	0	0.00	0.00	

	Machkhowa Dev. Block (Part)					
	Machkhowa Dev. Block excluding	21854	1791	8081	8.20	36.98
	Bengenarah GP (Part)					
	No.2 Phatihabam					
	No.1 Phatihabam					
	No.3 Kaitong					
	No.1 Kaitong					
	No.2 Kaitong					
	Bengenarah Chamuah					
	No.3 Bengenarah					
	No.2 Bengenarah Naharami					
	Bengenarah Goan					
	Sissiborgaon Dev. Block (Part)					
	Sissiborgaon Dev. Block excluding	91477	5936	25952	6.49	28.37
	Madhaya Sisitangani GP					
	Ujani Sissitangani GP					
	Akajan GP					
	Dimow GP					
	Kulazan GP					
	Namoni Sissitangani GP					
	Simenmukh GP					
	Mukhtiar GP (Part)					
	Lakhipur Muktiar					
	No 1 Muktiar Kherkota (Kali Nagar / Kalibari / No 2 Muktiar Bukabil / Arne Panbari Hazong / No 1 Muktiar / No 2 Kakoibari)					
	No 3 Muktiar Kherkota (Muktiar Lakhimi / Muktiar Pekchuk / No 2 Muktiar Kherkata / Muktiar Lakhimi Tayechuk / Siyal Chapori)					
	Panbari Shiva Nagar (Siyal Chapori Boro / Mihong / Muktiar Pathali Basti / Arne Barman Basti / Camp Basti)					
	No 2 Kasinath Chapori Missing					
	No 1 Arne Chapori (No 1 Sonarighat / No 1 Burisuti / No 2 Burisuti / Mehi Pamua / Rekha Chapori / No 2 Arne Missong / No 3 Deorighat) / No 2 Arne Chaori / No 2 Deorighat No 1 Deorighat)					
	Grand Total	187445	12579	43174	6.71	23.03
	-1.68					
80- JONAI (ST)	Murkongeselek Tribal Dev. Block	143199	3708	98977	2.59	69.12
	Sissiborgaon Dev. Block (Part)					
	Madhaya Sisitangani GP	8063	0	7858	0.00	97.46
	Ujani Sissitangani GP	8188	19	8024	0.23	98.00
	Akajan GP	10206	693	7356	6.79	72.08
	Dimow GP	7240	276	2352	3.81	32.49
	Kulazan GP	7436	301	6016	4.05	80.90
	Namoni Sissitangani GP	5618	0	5235	0.00	93.18
	Simenmukh GP	15378	2537	4259	16.50	27.70
	Mukhtiar GP (Part)					
	Lakhipur Muktiar	783	0	759	0.00	96.93
	No 1 Muktiar Kherkota (Kali Nagar / Kalibari / No 2 Muktiar Bukabil / Arne Panbari Hazong / No 1 Muktiar / No 2 Kakoibari)	110	0	62	0.00	56.36
	No 3 Muktiar Kherkota (Muktiar Lakhimi / Muktiar Pekchuk / No 2 Muktiar Kherkata / Muktiar Lakhimi Tayechuk / Siyal Chapori)	1196	975	27	81.52	2.26
	Panbari Shiva Nagar (Siyal Chapori Boro / Mihong / Muktiar Pathali Basti / Arne Barman Basti / Camp Basti)	1001	101	679	10.09	67.83
	No 2 Kasinath Chapori Missing	1088	34	734	3.13	67.46
	No 1 Arne Chapori (No 1 Sonarighat / No 1 Burisuti / No 2 Burisuti / Mehi Pamua / Rekha Chapori / No 2 Arne Missong / No 3 Deorighat) / No 2 Arne Chaori / No 2 Deorighat No 1 Deorighat)	344	0	344	0.00	100.00
	Grand Total	209850	8644	142682	4.12	67.99
	10.07					

19- DISTRICT:TINSUKIA

2001 POPULATION		Assembly Existing & Proposed Seats			
Total:	1143865	Existing	Total	SC	ST
SC:	31302	Proposed	5	0	0
ST:	67227		6	0	0
District Average	190644				

No. & Name of the Assembly Constituency	Extent of Constituency Circle/ Dev. Blk./G.P./VCD/ Villages/ Wards	2001 Population			% of SCs	% of STs	% of deviation
		Total	SCs	STs			
81- SADIYA	Chapakhowa M.B.	8755	394	905	4.50	10.34	
	Sadiya Dev. Block	83257	2275	20984	2.73	25.20	
	Saikhowa Dev. Block	87512	2340	13437	2.67	15.35	
	Kakopathar Dev. Block (Part)						
	Kakopathar Dev. Block excluding	34074	133	3419	0.39	10.03	
	Buridihing G.P.						
	Bijulibon G.P.						
	Duarmora G.P.						
	Kailashpur G.P.						
	Bordubi G.P.						
	Kakojan G.P.						
	Kakojan R.F.						
	Rongajan G.P.						
	Mankhowa G.P.						
	Tongana G.P.						
	Gabharubheti G.P.						
	Koomsang G.P.						
	Puroni Pukhiri G.P.						
	Grand Total	213598	5142	38745	2.41	18.14	12.04
82-DOOMDOOMA	Doom Dooma M.B.	19806	1117	179	5.64	0.90	
	Hapjan Dev. Block(Part)						
	Hapjan Dev Block excluding	82816	1122	879	1.35	1.06	
	Bogapani G.P.						
	Panikhowa G.P.						
	Kordoiguri G.P.						
	Hatijan GP						
	Barekuri GP						
	Hapjan GP						
	Borhapjan G P(Part)						
	Borhapjan Gaon						
	Bortarani Gaon						
	Guponari Habi Gaon						
	Kecheruguri Gaon						
	Sukanguri T.E. 109/111 Fs.						
	Pavojan T.E.220/218						
	Pavojan T.E.223/221						
	Tingrai GP (Part)						
	Anandabag T.E.						
	Assomiya Pathar Gaon						
	Holonghabi T.E.126 Appln.						
	No.1 Assomiya Gaon						
	Ovatajan Gaon						
	Tingrai Forest Village						
	Tingrai Gaon						
	Uppar Mamorani Gaon						
	Baghjan GP (Part)						
	Baghjan Gaon						
	Dighaltarang T.E. 120/117						
	Borhapjan GP (Part)						
	Bongali Balijan Gaon						
	Kakopathar Dev. Block (Part)						
	Bordubi G.P.	11460	27	626	0.24	5.46	
	Kakojan G.P.	18728	123	158	0.66	0.84	
	Kakojan R.F.	0	0	0			
	Rongajan G.P.	14158	67	72	0.47	0.51	
	Mankhowa G.P.	11275	73	244	0.65	2.16	
	Gabharubheti G.P.	16673	1048	1370	6.29	8.22	
	Koomsang G.P.	15269	62	176	0.41	1.15	
	Grand Total	190185	3639	3704	1.91	1.95	-0.24

83-MARGHERITA	Margherita M.B.	25164	1079	221	4.29	0.88	
	Margherita Dev. Block(Part)						
	Margherita Dev. Block excluding Borbill G.P.	153202	4072	6019	2.66	3.93	
	Brahmajan G.P.						
	Golai G.P.						
	Pawai G.P.						
	Bhitor Pawai G.P. (Part)						
	Makum Killa Forest Village						
	Burhi Dhing Reserved Forest						
	Kakopathar Dev. Block (Part)						
	Puroni Pukhiri G.P.	16923	18	2063	0.11	12.19	
	Grand Total	195289	5169	8303	2.65	4.25	2.44
84-DIGBOI	Digboi M.B.	20553	321	71	1.56	0.35	
	Digboi Oil Town (CT)	16590	1491	665	8.99	4.01	
	Hapjan Dev. Block (Part)						
	Bogapani G.P.	8367	5	34	0.06	0.41	
	Panikhowa G.P.	8214	26	2	0.32	0.02	
	Borhapjan G P(Part)						
	Borhapjan Gaon	1607	61	2	3.80	0.12	
	Bortarani Gaon	1014	0	6	0.00	0.59	
	Guponari Habi Gaon	458	0	1	0.00	0.22	
	Kecheruguri Gaon	1433	36	8	2.51	0.56	
	Sukanguri T.E. 109/111 Fs.	4833	23	553	0.48	11.44	
	Pavojan T.E.220/218	518	0	0	0.00	0.00	
	Pavojan T.E.223/221	354	0	95	0.00	26.84	
	Tingrai GP (Part)						
	Anandabag T.E.	1331	10	0	0.75	0.00	
	Assomiya Pathar Gaon	402	68	0	16.92	0.00	
	Holonghabi T.E.126 Appln.	1540	72	15	4.68	0.97	
	No.1 Assomiya Gaon	3086	61	52	1.98	1.69	
	Ovatajan Gaon	475	0	0	0.00	0.00	
	Tingrai Forest Village	462	17	15	3.68	3.25	
	Tingrai Gaon	861	56	6	6.50	0.70	
	Uppar Mamorani Gaon	1222	9	0	0.74	0.00	
	Kakopathar Dev. Block (Part)						
	Buridihing G.P.	10091	16	2033	0.16	20.15	
	Bijulibon G.P.	10187	204	587	2.00	5.76	
	Duarmora G.P.	7253	0	31	0.00	0.43	
	Kailashpur G.P.	12715	0	737	0.00	5.80	
	Tongana G.P.	13007	22	87	0.17	0.67	
	Margherita Dev. Block(Part)						
	Borbill G.P.	12801	1924	1332	15.03	10.41	
	Brahmajan G.P.	11523	77	133	0.67	1.15	
	Golai G.P.	11616	87	1512	0.75	13.02	
	Pawai G.P.	10279	79	21	0.77	0.20	
	Bhitor Pawai G.P. (Part)						
	Makum Killa Forest Village	468	0	0	0.00	0.00	
	Burhi Dhing Reserved Forest	0	0	0	0.00	0.00	
	Grand Total	173260	4665	7998	2.69	4.62	-9.12
85- MAKUM	Makum M.B.	15118	649	118	4.29	0.78	
	Guijan Dev Block(Part)						
	Guijan Dev Block excluding Borguri GP	73437	4424	4249	6.02	5.79	
	Bozaltoli GP (Part)						
	Bahbari Gaon (CT) - Ward No.1						
	Dimaruguri GP (Part)						
	Kaptanchuk Gaon						
	Hapjan Dev. Block (Part)						
	Kordoiguri G.P.	13747	11	47	0.08	0.34	
	Hatijan GP	10827	21	44	0.19	0.41	
	Barekuri GP	11643	0	23	0.00	0.20	
	Hapjan GP	14579	78	79	0.54	0.54	
	Baghjan GP (Part)						
	Baghjan Gaon	3648	223	28	6.11	0.77	
	Dighaltarang T.E. 120/117	1505	20	3	1.33	0.20	

	Borhapjan GP (Part)						
	Bongali Balijan Gaon	1148	0	8	0.00	0.70	
	Itakhuli Dev. Block (Part)						
	Tengapani G.P.	16428	284	195	1.73	1.19	
	Lankasi G.P.	12518	37	741	0.30	5.92	
	Lakhipathar G.P.	7937	0	1224	0.00	15.42	
	Kachamari G.P.(Part)						
	Jengoni Gaon	1405	0	0	0.00	0.00	
	Kharia Gaon	635	0	0	0.00	0.00	
	No.2 Sukanigaon	575	0	0	0.00	0.00	
	Grand Total	185150	5747	6759	3.10	3.65	-2.88
86-TINSUKIA	Tinsukia MB	85563	4858	594	5.68	0.69	
	Guijan Dev. Block (Part)						
	Borguri GP	19017	673	277	3.54	1.46	
	Bozaltoli GP (Part)						
	Bahbari Gaon (CT) - Ward No.1	6166	197	360	3.19	5.84	
	Dimaruguri GP (Part)						
	Kaptanchuk Gaon	2118	0	46	0.00	2.17	
	Itakhuli Dev. Block (Part)						
	Itakhuli Dev. Block excluding	73519	1212	441	1.65	0.60	
	Tengapani G.P.						
	Lankasi G.P.						
	Lakhipathar G.P.						
	Kachamari G.P (Part)						
	Jengoni Gaon						
	Kharia Gaon						
	No.2 Sukanigaon						
	Grand Total	186383	6940	1718	3.72	0.92	-2.24

20- DISTRICT: DIBRUGARH

2001 POPULATION		Assembly Existing & Proposed Seats			
Total:	1191269	Existing	7	Total	0
SC:	48037	Proposed	6	SC	0
ST:	88344			ST	0
District Average	198545				

No. & Name of the Assembly Constituency	Extent of Constituency Circle/ Dev. Blk./G.P/V/CDC/Villages/ Wards	2001 Population			% of SCs	% of STs	% of deviation
		Total	SCs	STs			
87-CHABUA-LAHOWAL	Chabua Municipal Board	17433	475	93	2.72	0.53	
	Panitola Dev. Block (Part)						
	Panitola Dev. Block excluding Lengrai G.P.	98079	6378	4756	6.50	4.85	
	Lahowal Dev. Block(Part)						
	Lahowal Dev. Block exluding Maijan G.P. Mohanbari GP Niz-kanai GP Hiloidhari G P (Part) Barnari 12/181 ORR (WOOD T.E.) Bangalgaon Chalukhowa Grant Gaon T. E. Hiloidhari Chandoi (Pather) Maijan Grant Gaon Pakhori Chapori Sagunibari Gaon MAIJAN BORSAIKIA	94341	4801	1438	5.09	1.52	
	Guijan Dev. Block (Part)						
	Panitola GP (Part)						
	PANITOLA T.E. 66 NO F.S.	1448	0	0	0.00	0.00	
	PANITOLA T.E. 68 NO F.S.	942	13	4	1.38	0.42	
	PANITOLA T.E. 75/72,105,102 NLR	1254	0	3	0.00	0.24	
	PANITOLA T.E 108/105 NLR	1144	0	0	0.00	0.00	
	PANITOLA T.E 111 NLR	1409	0	0	0.00	0.00	
	Grand Total	216050	11667	6294	5.40	2.91	8.82
88-DIBRUGRAH	Dibrugarh M B	121893	8073	3710	6.62	3.04	
	Barbari A.M.C Area (C.T.)	4090	858	180	20.98	4.40	
	Tekela chiring gaon W.No. 24	3737	1314	69	35.16	1.85	
	Dibrugrah (M.B + OG PART)	7941	626	1873	7.88	23.59	
	Barbaruah Dev. Block (Part)						
	Chiring Danijan G P	9122	249	1726	2.73	18.92	
	Niz Mancotta G P	8389	88	804	1.05	9.58	
	Rajabheta G P	9137	850	552	9.30	6.04	
	Khanikar G.P. (Part)						
	Nij Khanikar Gaon	696	36	14	5.17	38.89	
	Khanikar T.E. 2 L.C.R. Grant	204	0	0	0.00	0.00	
	Suta BoGaon Panchayatara 10/165 (B)	1274	0	8	0.00	0.63	
	Suta BoGaon Panchayatar T.E.10/115 O.R(A) Grant	1262	0	0	0.00	0.00	
	Lahowal Dev. Block (Part)						
	Maijan G.P.	7521	0	0	0.00	0.00	
	Mohanbari Gaon Panchayat	11498	173	72	1.50	0.63	
	Niz-kanai Gaon Panchayat	6837	41	12	0.60	0.18	
	Hiloidhari G P (Part)						
	Barnari 12/181 ORR (WOOD T.E.)	1426	11	24	0.77	1.68	
	Bangalgaon	1519	5	560	0.33	36.87	
	Chalukhowa Grant Gaon T. E.	1025	0	0	0.00	0.00	
	Hiloidhari Chandoi(Pather)	1216	0	0	0.00	0.00	
	Maijan Grant Gaon	1617	105	17	6.49	1.05	
	Pakhori Chapori	224	0	0	0.00	0.00	
	Sagunibari Gaon	1312	0	0	0.00	0.00	
	MAIJAN BORSAIKIA	937	55	0	5.87	0.00	
	Grand Total	202877	12484	9621	6.15	4.74	2.18

89-KHOWANG	Barbaruah Dev. Block (Part)						
	Barbaruah Dev. Block excluding Chiring Danijan G P	100229	7342	19296	7.33	19.25	
	Niz Mancotta G P						
	Rajabheta G P						
	Khanikar G.P. (Part)						
	Nij Khanikar Gaon						
	Khanikar T.E. 2 L.C.R. Grant						
	Suta BoGaon Panchayatara 10/165 (B)						
	Suta BoGaon Panchayatar T.E.10/115 O.R(A) Grant						
	Khawang Dev. Block (Part)						
Khawang Dev. Block excluding Bamunbari GP	77458	630	2928	0.81	3.78		
Khawang Kalalowa G P							
Lengeri GP							
Na-Khat GP							
Teloi Nagar GP							
Tinthengia GP							
Dekhari Moran GP							
Grand Total	177687	7972	22224	4.49	12.51	-10.51	
90-DULIAJAN	Sarupather Bengali (CT) Consists of Sarupather Bengali (CT) Ward No.1	6609	430	108	6.51	1.63	
	Duliajan No.1 (CT) Consists of Duliajan No.1 (CT) Ward No. 1	1602	110	32	6.87	2.00	
	Duliajan Oil Town (CT) Consists of Duliajan Oil Town (CT) Ward No.1	23763	1087	814	4.57	3.43	
	Tengakhath Dev. Block (Part)						
	Tengakhath Dev. Block excluding Tipling GP (Part)	162324	5821	13285	3.59	8.18	
	Naharkatia Kaibatra						
	Panitola Dev. Block (Part)						
	Lengrai G.P.	9378	168	111	1.79	1.18	
	Joypur Dev. Block (Part)						
	Amguri G.P. (Part)						
Amguri Nepali	761	0	0	0.00	0.00		
Merbil G.P. (Part)							
Dihing Kinar Nepali	690	0	0	0.00	0.00		
Tipam Fakial G.P. (Part)							
Chengelijan	656	0	0	0.00	0.00		
Gariabam	826	0	0	0.00	0.00		
Himalubam	240	0	0	0.00	0.00		
Manmow Block (Sonapur)	510	0	0	0.00	0.00		
Manmow Block (Ratanpur)	173	0	0	0.00	0.00		
Oguri Bangali	200	0	13	0.00	6.50		
Tarajan Chah Bagicha	2903	1	458	0.03	15.78		
Usha Gaon	1072	0	16	0.00	1.49		
Ushapur	210	0	0	0.00	0.00		
Ushapur Barbam Gaon	340	0	0	0.00	0.00		
Grand Total	212257	7617	14837	3.59	6.99	6.91	
91-TINGKHONG	Moran Town (TC)	6826	55	254	0.81	3.72	
	Khawang Dev. Block (Part)						
	Bamunbari GP	9050	412	141	4.55	1.56	
	Khawang Kalalowa G P	9583	35	2817	0.37	29.40	
	Lengeri GP	7361	0	1499	0.00	20.36	
	Na-Khat GP	9555	628	5855	6.57	61.28	
	Teloi Nagar GP	9920	62	495	0.63	4.99	
	Tinthengia GP	11926	30	3816	0.25	32.00	
	Dekhari Moran GP	8792	5	17	0.06	0.19	
	Tingkhong Dev. Block (Part)						
Tingkhong Dev. Block excluding Konwarigaon G P	125638	1344	5496	1.07	4.37		
Mahmora Borpathar G P							
Grand Total	198651	2571	20390	1.29	10.26	0.05	

92- NAHARKATIA

Naharkatia MB	15523	770	1168	4.96	7.52	
Namrup MB	19021	735	1206	3.86	6.34	
Joypur Dev. Block (Part)						
Joypur Dev. Block excluding	131465	3550	12305	2.70	9.36	
Amguri G.P. (Part)						
Amguri Nepali						
Merbil G.P. (Part)						
Dihing Kinar Nepali						
Tipam Fakial G.P. (Part)						
Chengeljan						
Gariabam						
Himalubam						
Manmow Block (Sonapur)						
Manmow Block (Ratanpur)						
Ouguri Bangali						
Tarajan Chah Bagicha						
Usha Gaon						
Ushapur						
Ushapur Barbam Gaon						
Tengakhat Dev. Block (Part)						
Tipling GP (Part)						
Naharkatia Kaibatra	739	670	0	90.66	0.00	
Tingkhong Dev. Block (Part)						
Konwarigaon G P	7465	0	7	0.00	0.09	
Mahmora Borpathar G P	9534	1	292	0.01	3.06	
Grand Total	183747	5726	14978	3.12	8.15	-7.45

21- DISTRICT: CHARAIDEO

		Assembly Existing & Proposed Seats					
2001 POPULATION				Total	SC	ST	
Total:	390773	Existing		2	0	0	
SC:	6213	Proposed		2	0	0	
ST:	9750						
District Average	195387						

No. & Name of the Assembly Constituency	Extent of Constituency Circle/ Dev. Blk./G.P/VCD/ Villages/ Wards	2001 Population			% of SCs	% of STs	% of deviation
		Total	SCs	STs			
93-SONARI	Saphekhati Dev. Block	138749	2090	4862	1.51	3.50	
	Sonari Municipality Board	18602	576	149	3.10	0.80	
	Sonari Dev. Block (Part)						
	Sonari Dev. Block excluding Suffy G.P.	52497	663	289	1.26	0.55	
	Abhoipur G.P. Sonari GP (Part) Barahi Grant						
Grand Total		209848	3329	5300	1.59	2.53	7.40
94-MAHMORA	Mahmora Dev. Block	113665	763	3403	0.67	2.99	
	Lakwa Dev Block	33107	154	140	0.47	0.42	
	Moran MB	6788	134	77	1.97	1.13	
	Sonari Dev. Block (Part)						
	Suffy G.P.	9978	1649	131	16.53	1.31	
Abhoipur G.P.	14936	74	695	0.50	4.65		
Sonari GP (Part) Barahi Grant	2451	110	4	4.49	0.16		
Grand Total		180925	2884	4450	1.59	2.46	-7.40

22- DISTRICT: SIBSAGAR

2001 POPULATION		Assembly Existing & Proposed Seats			
		Total	SC	ST	
Total:	660963	Existing	4	0	0
SC:	29546	Proposed	3	0	0
ST:	31783				
District Average	220321				

No. & Name of the Assembly Constituency	Extent of Constituency Circle/ Dev. Blk./G.P./VCD/ Villages/ Wards	2001 Population			% of SCs	% of STs	% of deviation
		Total	SCs	STs			
95-DEMOW	Demow Dev. Block	132494	3682	15687	2.78	11.84	
	Demow Municipality Board	7228	100	149	1.38	2.06	
	Sibasagar Dev. Block (Part)						
	Sibasagar Dev. Block excluding	61322	2922	1522	4.77	2.48	
	Banmukh G.P.						
	Chaolkara G.P.						
	Desang-dhaiali G.P						
	Desnagmukh G.P						
	Panbecha G.P.						
	Konwarpur G.P.						
	Santipur G.P.						
	Cherekapar GP.						
	Hahchara GP.						
	Grand Total	201044	6704	17358	3.33	8.63	-8.75
96-SIBSAGAR	Gaurisagar Dev. Block	104291	9412	2250	9.02	2.16	
	Sibsagar Municipality Board	53854	3003	814	5.58	1.51	
	Anguri Dev. Block (Part)						
	Anguri Dev. Block excluding	16917	169	0	1.00	0.00	
	Anguri G.P.						
	Borahibari G.P.						
	Borbam G.P						
	Borchila G.P.						
	Baruah ali GP						
	Namtidole G.P.						
	Pengera G.P.						
	Bhunyahat G.P (Part)						
	Changmai Konwer						
	Lalimchiga Chapari G.P (Part)						
	Uttar Gharphalia						
	Gharphalia Japisajja						
	Barua pukhuri Chah.						
	Baruah Pukhuri Baghjan Grant						
	Lalimchiga Chapori						
	Sibasagar Dev. Block (Part)						
	Banmukh G.P.	5969	77	34	1.29	0.57	
	Chaolkara G.P.	4201	343	0	8.16	0.00	
	Desang-dhaiali G.P	8200	1055	1008	12.87	12.29	
	Desnagmukh G.P	8840	2218	5405	25.09	61.14	
	Konwarpur G.P.	6088	163	0	2.68	0.00	
	Panbecha G.P.	5181	196	185	3.78	3.57	
	Santipur G.P.	5241	148	547	2.82	10.44	
	Cherekapar GP.	8258	90	16	1.09	0.19	
	Hahchara GP.	7512	83	223	1.10	2.97	
	Nazira Dev Block (Part)						
	Dulakakharia G.P.	6989	8	7	0.11	0.10	
	Grand Total	241541	16965	10489	7.02	4.34	9.63
97-NAZIRA	Nazira Dev Block (Part)						
	Nazira Dev Block excluding	139511	1780	2405	1.28	1.72	
	Dulakakharia G.P.						
	Nazira Municipality Board	13047	2103	335	16.12	2.57	
	Anguri Municipality Board	6997	747	15	10.68	0.21	
	Simaluguri Municipality Board	7355	76	95	1.03	1.29	

Amguri Dev. Block (Part)						
Amguri G.P.	10112	14	427	0.14	4.22	
Borahibari G.P.	5682	668	0	11.76	0.00	
Borbam G.P.	7199	91	427	1.26	5.93	
Borchila G.P.	8285	99	219	1.19	2.64	
Baruah ali GP	7871	65	12	0.83	0.15	
Namtidole G.P.	3151	0	0	0.00	0.00	
Pengera G.P.	5076	234	1	4.61	0.02	
Bhunyahat G.P (Part)						
Changmai Konwer	876	0	0	0.00	0.00	
Lalimchiga Chapari G.P (Part)						
Uttar Gharphalia	552	0	0	0.00	0.00	
Gharphalia Japisajia	1003	0	0	0.00	0.00	
Barua pukhuri Chah.	1188	0	0	0.00	0.00	
Baruah Pukhuri Baghjan Grant	473	0	0	0.00	0.00	
Lalimchiga Chapori	0	0	0	0.00	0.00	
Grand Total	218378	5877	3936	2.69	1.80	-0.88

23- DISTRICT: MAJULI

2001 POPULATION		Assembly Existing & Proposed Seats				
Total:	159191	Existing		Total	SC	ST
SC:	22684	Proposed		1	0	1
ST:	75976					
District Average	159191					

No. & Name of the Assembly Constituency	Extent of Constituency Circle/ Dev. Blk./G.P./VCD/ Villages/ Wards	2001 Population			% of SCs	% of STs	% of deviation
		Total	SCs	STs			
98- MAJULI (ST)	Majuli Development Block	97548	18564	40944	19.03	41.97	
	Ujani Majuli Development Block	61643	4120	35032	6.68	56.83	
Grand Total		159191	22684	75976	14.25	47.73	0.00

24- DISTRICT: JORHAT

2001 POPULATION		Assembly Existing & Proposed Seats			
Total:	804257	Existing	Total	SC	ST
SC:	51604	Proposed	5	1	0
ST:	48991		4	0	0
District Average	201064				

No. & Name of the Assembly Constituency	Extent of Constituency Circle/ Dev. Blk./G.P./VCDC/Villages/ Wards	2001 Population			% of SCs	% of STs	% of deviation
		Total	SCs	STs			
99- TEOK	Teok MB	6294	1296	83	20.59	1.32	
	Jorhat Dev. Block (Part)						
	Dakhinpub Namoni Charaibahi G.P	8380	11	12	0.13	0.14	
	Khongia G.P (Sonari Gaon)	1369	0	0	0.00	0.00	
	Madhya Khongia G.P	6515	464	60	7.12	0.92	
	Pachim Khongia G.P	3646	606	7	16.62	0.19	
	Panichokua G.P	4750	1951	0	41.07	0.00	
	Uttar Khongia G.P	3675	244	71	6.64	1.93	
	Baghchung Charaibahi G.P (Part)						
	Charaibahi Gaon	542	0	0	0.00	0.00	
	Khangia Gaon	3107	31	0	1.00	0.00	
	Dakhin Charaibahi G.P (Part)						
	Baghmoria	1757	0	57	0.00	3.24	
	Charingia	751	0	0	0.00	0.00	
	Gandhia Gaon	523	0	0	0.00	0.00	
	Majgaon (Majgayan Gaon)	557	0	0	0.00	0.00	
	Madhya Namoni Charaibahi G.P(Part)						
	Chutiakari	952	55	23	5.78	2.42	
	Goriahabi Grant	1604	57	3	3.55	0.19	
	Rongai Habi	1564	16	0	1.02	0.00	
	Madhya Thengal G.P (Part)						
	Atapam Gaon	1638	372	37	22.71	2.26	
	Kunder Gaon	566	0	49	0.00	8.66	
	Puranimati Gaon	973	264	0	27.13	0.00	
	Jorhat Central Dev. Block (Part)						
	Jorhat Central Dev. Block excluding	36058	2490	30	6.91	0.08	
	Gohain Fesual G.P						
	Holongapar Bagan G.P						
	Jatakia G.P						
	Madhya Holongapar G.P						
	Pachim Holongapar G.P						
	Pub Holongapar G.P						
	Kaliapani Dev. Block (Part)						
	Jhanjimukh G.P	7344	215	4271	2.93	58.16	
	North West Jorhat Dev Block (Part)						
	North west Jorhat excluding	113171	15948	14858	14.09	13.13	
	Pachim Charigaon G.P						
	Nowboisa G.P						
	Grand Total	205736	24020	19561	11.68	9.51	0.06
100- JORHAT	Jorhat Municipality Board	67588	5652	418	8.36	0.62	
	Jorhat Dev. Block (Part)						
	Uttar Namoni Charaibahi G.P	16236	505	167	3.11	1.03	
	Uttar Garamur G.P	11132	2068	263	18.58	2.36	
	Baghchung Charaibahi G.P (Part)						
	Chekoniadhara (CT)	7355	67	283	0.91	3.85	
	Madhya Namoni Charaibahi G.P (Part)						
	Senchoa Gaon (CT)	3697	335	121	9.06	3.27	
	Jorhat Central Dev. Block (Part)						
	Holongapar Bagan G.P	7425	124	0	1.67	0.00	
	Jatakia G.P	7364	54	0	0.73	0.00	
	Pub Holongapar G.P	8739	252	108	2.88	1.24	
	Gohain Fesual G.P	8060	7	0	0.09	0.00	
	Madhya Holongapar G.P	8279	8	10	0.10	0.12	
	Pachim Holongapar G.P	7269	54	424	0.74	5.83	
	North west Jorhat Dev. Block (Part)						
	Pachim Charigaon G.P	7749	40	5	0.52	0.06	
	Nowboisa G.P	8374	675	3			
	Grand Total	169267	9841	1802	5.81	1.06	-15.81

24- DISTRICT: JORHAT

2001 POPULATION		Assembly Existing & Proposed Seats			
Total:	804257	Existing	Total	SC	ST
SC:	51604	Proposed	5	1	0
ST:	48991		4	0	0
District Average	201064				

No. & Name of the Assembly Constituency	Extent of Constituency Circle/ Dev. Blk./G.P./CDC/Villages/ Wards	2001 Population			% of SCs	% of STs	% of deviation
		Total	SCs	STs			
99- TEOK	Teok MB	6294	1296	83	20.59	1.32	
	Jorhat Dev. Block (Part)						
	Dakhinpub Namoni Charaibahi G.P	8380	11	12	0.13	0.14	
	Khongia G.P (Sonari Gaon)	1369	0	0	0.00	0.00	
	Madhya Khongia G.P	6515	464	60	7.12	0.92	
	Pachim Khongia G.P	3646	606	7	16.62	0.19	
	Panichokua G.P	4750	1951	0	41.07	0.00	
	Uttar Khongia G.P	3675	244	71	6.64	1.93	
	Baghchung Charaibahi G.P (Part)						
	Charaibahi Gaon	542	0	0	0.00	0.00	
	Khangia Gaon	3107	31	0	1.00	0.00	
	Dakhin Charaibahi G.P (Part)						
	Baghmoria	1757	0	57	0.00	3.24	
	Charingia	751	0	0	0.00	0.00	
	Gandhia Gaon	523	0	0	0.00	0.00	
	Majgaon (Majgayan Gaon)	557	0	0	0.00	0.00	
	Madhya Namoni Charaibahi G.P(Part)						
	Chutiakari	952	55	23	5.78	2.42	
	Goriahabi Grant	1604	57	3	3.55	0.19	
	Rongai Habi	1564	16	0	1.02	0.00	
	Madhya Thengal G.P (Part)						
	Atapam Gaon	1638	372	37	22.71	2.26	
	Kunder Gaon	566	0	49	0.00	8.66	
	Puranimati Gaon	973	264	0	27.13	0.00	
	Jorhat Central Dev. Block (Part)						
	Jorhat Central Dev. Block excluding	36058	2490	30	6.91	0.08	
	Gohain Fesual G.P						
	Holongapar Bagan G.P						
	Jatakia G.P						
	Madhya Holongapar G.P						
	Pachim Holongapar G.P						
	Pub Holongapar G.P						
	Kaliapani Dev. Block (Part)						
	Jhanjimukh G.P	7344	215	4271	2.93	58.16	
	North West Jorhat Dev Block (Part)						
	North west Jorhat excluding	113171	15948	14858	14.09	13.13	
	Pachim Charigaon G.P						
	Nowboisa G.P						
	Grand Total	205736	24020	19561	11.68	9.51	0.06
100- JORHAT	Jorhat Municipality Board	67588	5652	418	8.36	0.62	
	Jorhat Dev. Block (Part)						
	Uttar Namoni Charaibahi G.P	16236	505	167	3.11	1.03	
	Uttar Garamur G.P	11132	2068	263	18.58	2.36	
	Baghchung Charaibahi G.P (Part)						
	Chekoniidhara (CT)	7355	67	283	0.91	3.85	
	Madhya Namoni Charaibahi G.P (Part)						
	Senchoa Gaon (CT)	3697	335	121	9.06	3.27	
	Jorhat Central Dev. Block (Part)						
	Holongapar Bagan G.P	7425	124	0	1.67	0.00	
	Jatakia G.P	7364	54	0	0.73	0.00	
	Pub Holongapar G.P	8739	252	108	2.88	1.24	
	Gohain Fesual G.P	8060	7	0	0.09	0.00	
	Madhya Holongapar G.P	8279	8	10	0.10	0.12	
	Pachim Holongapar G.P	7269	54	424	0.74	5.83	
	North west Jorhat Dev. Block (Part)						
	Pachim Charigaon G.P	7749	40	5	0.52	0.06	
	Nowboisa G.P	8374	675	3			
	Grand Total	169267	9841	1802	5.81	1.06	-15.81

101- MARIANI	Mariani Municipality Board	20997	544	145	2.59	0.69	
	Jorhat East Dev. Block	87204	1656	1256	1.90	1.44	
	Jorhat Dev. Block (Part)						
	Katoni G.P	9410	398	365	4.23	3.88	
	Mariani Bagicha G.P	6262	39	8	0.62	0.13	
	Mulagabhoru G.P	4288	246	13	5.74	0.30	
	Kaliapani Dev. Block (Part)						
	Kaliapani Dev. Block excluding Jhanjimukh G.P	65487	5129	2960	7.83	4.52	
	Grand Total	193648	8012	4747	4.14	2.45	0.09
	102- TITABOR	Titabor Dev. Block	123756	6256	15050	5.06	12.16
Titabor Municipality Board		16937	1512	1354	8.93	7.99	
Jorhat Dev. Block (Part)							
Jorhat Dev. Block excluding Uttar Namoni Charaibahi G.P		94913	1963	6477	2.07	6.82	
Uttar Garamur G.P							
Katoni G.P							
Mariani Bagicha G.P							
Mulagabhoru G.P							
Dakhinpub Namoni Charaibahi G.P							
Khongia G.P (Sonari Gaon)							
Madhya Khongia G.P							
Pachim Khongia G.P							
Panichokua G.P							
Uttar Khongia G.P							
Baghchung Charaibahi G.P (Part)							
Charaibahi Gaon							
Khangia Gaon							
Chekonidhara (CT)							
Dakhin Charaibahi G.P (Part)							
Baghmorla							
Charingia							
Gandhia Gaon							
Majgaon (Majgayan Gaon)							
Madhya Namoni Charaibahi G.P(Part)							
Senchoa Gaon (CT)							
Chutiakari							
Goriahabi Grant							
Rongai Habi							
Madhya Thengal G.P (Part)							
Atapam Gaon							
Kunder Gaon							
Puranimati Gaon							
Grand Total	235606	9731	22881	4.13	9.71	0.02	

25- DISTRICT: GOLAGHAT

2001 POPULATION		Assembly Existing & Proposed Seats				
Total:	992333			Total	SC	ST
SC:	57100			Existing	4	0
ST:	100665			Proposed	5	0
District Average	198467					

No. & Name of the Assembly Constituency	Extent of Constituency Circle/ Dev. Blk./G.P/V/CDC/Villages/ Wards	2001 Population			% of SCs	% of STs	% of deviation
		Total	SCs	STs			
103- GOLAGHAT	Golaghat Municipality	33064	1246	291	3.77	0.88	
	Gomariguri Dev. Block	89150	5689	20294	6.38	22.76	
	Golaghat East Dev. Block(Part)						
	Golaghat East Dev. Block excluding	74361	2853	1419	3.84	1.91	
	Athgaon GP						
	Kamarbondha GP						
	Golaghat GP						
	Kaliapani GP						
	Titabar Dev. Block						
	Bekajan GP						
	Halfmile Bilt	2518	316	530	12.55	21.05	
	Gorajan Gaon	1619	5	419	0.31	25.88	
	Sildubi	1589	0	130	0.00	8.18	
	No.2 Kakadonga Habi Gaon	1765	0	657	0.00	37.22	
	No.1 Kakadonga Habi Gaon	1573	249	746	15.83	47.43	
	No.1 Block	1706	542	702	31.77	41.15	
	No.2 Block	1137	101	149	8.88	13.10	
	No.3 Block	2378	611	285	25.69	11.98	
	No.4 Block	1577	456	94	28.92	5.96	
	No.5 Block	796	13	225	1.63	28.27	
	Grand Total	213233	12081	25941	5.67	12.17	7.44
104- DERGAON	Dergaon Municipality	16808	1783	480	10.61	2.86	
	Kakodunga Dev. Block	53339	4940	5119	9.26	9.60	
	Golaghat North Dev. Block (Part)						
	Golaghat North Dev. Block excluding	16986	2314	4855	13.62	28.58	
	Madhya Missamara GP						
	Pachim Missamara GP						
	Pub Missamara GP						
	Golaghat Central Dev. Block (Part)						
	Uttar Kamarbondha GP	13798	100	0	0.72	0.00	
	Dakhin Dakhin henger GP	9859	263	0	2.67	0.00	
	Uttar Gurjogonia GP	10449	118	1	1.13	0.01	
	Dakhin Gurjoginia GP	8457	1318	3	15.58	0.04	
	Uttar Dakhin Henger GP (Part)						
	Sensowa Gaon	1098	4	0	0.36	0.00	
	Chetia Gaon	710	0	0	0.00	0.00	
	Borteng Nowholia	1945	0	0	0.00	0.00	
	Dakhinhenger Grant No.57	463	0	0	0.00	0.00	
	Bholukating Grant	802	0	0	0.00	0.00	
	Dakhinhenger Grant 82	2473	0	0	0.00	0.00	
	Golaghat East Dev. Block (Part)						
	Athgaon GP	8256	216	0	2.62	0.00	
	Kamarbondha GP	6678	85	4	1.27	0.06	
	Golaghat GP	7257	258	0	3.56	0.00	
	Kaliapani GP	6265	1522	0	24.29	0.00	
	Jorhat Dev. Block (Part)						
	Uttar thangal khangia GP (Part)						
	Chakalating Grant	1634	0	0	0	0	
	Sokalani Habi No.1	434	0	0	0	0	
	Changehoa	1909	0	0	0	0	
	No.2 Sokalani Habi	484	0	0	0	0	

	Madhya thangal Khangia GP (Part)						
	No.1 Mohbondha Grant	3340	18	0	0.54	0.00	
	No.2 Mohbondha Grant	1849	2	0	0.11	0.00	
	No 2. Bhalukmora Grant	2112	81	134	3.84	6.34	
	No.1 Bhalukmora Grant	626	0	0	0.00	0.00	
	Majuli Dev Block (Part)						
	Dakhin Ahataguri GP						
	Rowmara	0	0	0	0.00	0.00	
	Ujir Ati	0	0	0	0.00	0.00	
	Sorai Chapori	0	0	0	0.00	0.00	
	Nam Ghuria	2624	303	688	11.55	26.22	
	Dal Khowa	0	0	0	0.00	0.00	
	Na-Mati	0	0	0	0.00	0.00	
	Abani Chapori	46			0.00	0.00	
	Sagunpara Chapori	296	12	0	4.05	0.00	
	Dhodang Chapori	202	19	97	9.41	48.02	
	Rowmora Letera	1322	17	15	1.29	1.13	
	Sakupara No.2	0	0	0	0.00	0.00	
	1 No Sakupara	0	0	0	0.00	0.00	
	North-West Dev. Block (Part)						
	Madhya Parbatia GP						
	Rowmarikhuti	121	70	0	57.85	0.00	
	Guljan	284	61	8	21.48	2.82	
	Rangagrah Khuti	44	29	0	65.91	0.00	
	Rangagarah	161	20	11	12.42	6.83	
	Uppar Gorumara	941	86	27	9.14	2.87	
	Bormer Chapori	873	0	0	0.00	0.00	
	Gorumara Kaibratra	1994	527	0	26.43	0.00	
	Nam Garu Mara	767	0	0	0.00	0.00	
	Gendhali Chapari	1210	973	2	80.41	0.17	
	Goria Chapari	597	542	0	90.79	0.00	
	Darikamari Gaon	141	19	0	13.48	0.00	
	Dhankhuloi Chapari	1104	655	130	59.33	11.78	
	Dhanukholi Gaon	1439	22	495	1.53	34.40	
	Bhajkhathi	1360	164	974	12.06	71.62	
	Lakheraj N.C.	0	0	0	0.00	0.00	
	Sarkari N.C.	165	0	165	0.00	100.00	
	Dhemaji Gaon	62	0	62	0.00	100.00	
	Government N.C.	1255	18	0	1.43	0.00	
	Grand Total	195039	16559	13270	8.49	6.80	-1.73
105- BOKAKHAT	Bokakhat Municipality	14506	1145	1700	7.89	11.72	
	Golaghat West Dev. Block	173241	15070	32038	8.70	18.49	
	Grand Total	187747	16215	33738	8.64	17.97	-5.40
106- KHUMTAI	Morongi Dev. Block	89802	3983	1416	4.44	1.58	
	Golaghat Central Dev. Block (Part)	70365	2084	1328	2.96	1.89	
	Golaghat Central Dev. Block excluding						
	Uttar Kamarbondha GP						
	Dakhin Dakhin henger GP						
	Uttar Gurjogonia GP						
	Dakhin Gurjoginia GP						
	Uttar Dakhin Hengera GP (Part)						
	Sensowa Gaon						
	Chetia Gaon						
	Borteng Nowholia						
	Dakhinhengera Grant No.57						
	Bholukating Grant						
	Dakhinhengera Grant 82						
	Golaghat North Dev. Block (Part)						
	Madhya Missamara GP	7241	3	2	0.04	0.03	
	Pachim Missamara GP	8382	64	0	0.76	0.00	
	Pub Missamara GP	7671	1360	6	17.73	0.08	
	Grand Total	183461	7494	2752	4.08	1.50	-7.56
107- SARUPATHAR	Barpathar Municipality	7079	386	240	5.45	3.39	
	Sarupathar Municipality	9922	356	78	3.59	0.79	
	Golaghat South Dev. Block	195852	4009	24646	2.05	12.58	

26-DISTRICT: KARBI ANGLONG

2001 POPULATION		Assembly Existing & Proposed Seats			
Total:	566142		Total	SC	ST
SC:	20063	Existing	3	0	3
ST:	306208	Proposed	3	0	3
District Average	188714				

No. & Name of the Assembly Constituency	Extent of Constituency Circle/ Dev. Blk./G.P./VCD/ Villages/ Wards	2001 Population			% of SCs	% of STs	% of deviation
		Total	SCs	STs			
108-BOKAJAN (ST)	Bokajan Dev. Block	122080	845	49947	0.69	40.91	
	Nilip Dev. Block	28809	20	25639	0.07	89.00	
	Chowkihola TC	6357	30	5648	0.47	88.85	
	Deithor TC	3665	2	3299	0.05	90.01	
	Bokajan MB	14219	223	829	1.57	5.83	
	Grand Total	175130	1120	85362	0.64	48.74	-7.20
109-HOWARGHAT (ST)	Rongmongwe Dev. Block	19754	211	15135	1.07	76.62	
	Howraghat Dev. Block	91777	11500	43304	12.53	47.18	
	Samelangso Dev. Block	46160	81	36267	0.18	78.57	
	Dokmoka MB	4664	53	2177	1.14	46.68	
	Rongmongwe TC	3560	34	3175	0.96	89.19	
	Dolamara TC	5538	0	4072	0.00	73.53	
	Dengaon TC	7821	223	5887	2.85	75.27	
	Samelangso TC	4706	0	3731	0.00	79.28	
	Howraghat MB	4052	399	581	9.85	14.34	
	Langhin MB	6492	394	1022	6.07	15.74	
Grand Total	194524	12895	115351	6.63	59.30	3.08	
110-DIPHU (ST)	Lumbajong Dev. Block	61154	838	37531	1.37	61.37	
	Langsomepi Dev. Block	43100	1421	28994	3.30	67.27	
	Diphu MB	52310	1366	20288	2.61	38.78	
	Manja TC	8385	93	4113	1.11	49.05	
	Borlangpher TC	4597	130	1994	2.83	43.38	
	Dhansiri TC	6275	244	2070	3.89	32.99	
	Bakulia MB	12122	1547	3674	12.76	30.31	
	Phuloni Center TC	8545	409	6831	4.79	79.94	
Grand Total	196488	6048	105495	3.08	53.69	4.12	

27- DISTRICT: WEST KARBI ANGLONG

2001 POPULATION		Assembly Existing & Proposed Seats			
Total:	247169		Total	SC	ST
SC:	9457	Existing	1	0	1
ST:	146755	Proposed	2	0	2
District Average	123585				

No. & Name of the Assembly Constituency	Extent of Constituency Circle/ Dev. Blk./G.P/V/CDC/Villages/ Wards	2001 Population			% of SCs	% of STs	% of deviation
		Total	SCs	STs			
111-RONGKHANG (ST)	Rongkhang Dev. Block	122378	6600	60729	5.39	49.62	
	Donkamukam M.B.	8240	370	5705	4.49	69.24	
	Jengkha T.C.	11824	31	7956	0.26	67.29	
	Grand Total	142442	7001	74390	4.91	52.22	15.26
112- AMRI (ST)	Amri Dev. Block	31893	723	16540	2.27	51.86	
	Chinthong Dev. Block	29385	400	24656	1.36	83.91	
	Socheng Dev. Block	18508	61	16125	0.33	87.12	
	Hamren M.B.	8445	132	6233	1.56	73.81	
	Baithalangso M.B.	9273	1102	4788	11.88	51.63	
	Umlapher T.C.	3823	0	1746	0.00	45.67	
	Zirikindeng T.C.	3400	38	2277	1.12	66.97	
Grand Total	104727	2456	72365	2.35	69.10	-15.26	

28- DISTRICT: DIMA HASAO

		Assembly Existing & Proposed Seats			
2001 POPULATION			Total	SC	ST
Total:	188079	Existing	1	0	1
SC:	3360	Proposed	1	0	1
ST:	128428				
District Average	188079				

No. & Name of the Assembly Constituency	Extent of Constituency Circle/ Dev. Blk./G.P/V/CDC/Villages/ Wards	2001 Population			% of SCs	% of STs	% of deviation
		Total	SCs	STs			
113-HAFLONG (ST)	Diyung Valley Dev. Block	55201	1362	41814	2.47	75.75	
	Jatinga Valley Dev. Block	30264	249	25825	0.82	85.33	
	Harangajao I.T.Dev. Block	56686	1301	30376	2.30	53.59	
	Diyungbra I.T.Dev. Block	17207	18	14302	0.10	83.12	
	New Sangbar I.T.Dev. Block	28721	430	16111	1.50	56.09	
	Grand Total	188079	3360	128428	1.79	68.28	0.00

29- DISTRICT: CACHAR

2001 POPULATION		Assembly Existing & Proposed Seats			
Total:	1457964	Existing	7	1	0
SC:	211220	Proposed	7	1	0
ST:	18748				
District Average	208281				

No. & Name of the Assembly Constituency	Extent of Constituency Circle/ Dev. Blk./G.P./VCD/ Villages/ Wards	2001 Population			% of SCs	% of STs	% of deviation
		Total	SCs	STs			
114- LAKHIPUR	Lakhipur M.B	9802	268	50	2.73	0.51	
	Banskandi Dev. Block (Part)						
	Palorbond G.P	7214	336	0	4.66	0.00	
	Badri Chandpur G.P (Part)						
	Niz-Banskandi Pt I	2279	150	0	6.58	0.00	
	Tarapur Monipur G.P (Part)						
	Tarapur grant	2147	11	0	0.51	0.00	
	Dungripar G.P. (Part)						
	Dungripar Pt II	1364	300	0	21.99	0.00	
	Binnakandi Dev. Block (Part)						
	Binnakandi Dev. Block excluding Rupaibali G.P	46693	3691	0	7.90	0.00	
	Singerbond G.P (Part)						
	Singerbond Pt IV						
	Boali Chenjur G.P (Part)						
	Machkhal F.V.						
	Binnakandi Bagan G.P (Part)						
	Kaptanpur Pt XII						
	Kaptanpur G.P (Part)						
	Kaptanpur Pt XIII						
	Kaptanpur Pt XV						
	Kaptanpur Pt XVI						
	Kaptanpur Pt XVII						
	Kaptanpur Pt XVIII						
	Kaptanpur Pt XIV						
	Lakhipur Dev. Block (Part)						
	Lakhipur Dev. Block excluding Lakhipur Nayagram G.P (Part)	45168	3229	2391	7.15	5.29	
	Niz-Lakhipur Pt III						
	Chiripar Pt II						
	Sribar G.P (Part)						
	Lalang Pt IV						
	Palonghat Dev. Block (Part)						
	Palonghat Dev. Block excluding Gonganagar G.P	3288	78	14	2.37	0.43	
	Darmikhal G.P						
	Rukni G.P						
	Palonghat G.P						
	Bhubandahar G.P						
	Didarkhush G.P						
	Mohankhal Rammanikpur G.P						
	Moniarkhal G.P						
	Bhuban Hill G.P (Part)						
	Ganganagar Pt VI						
	Ganganagar Pt VII						
	Ganganagar Pt XIII						
	Ganganagar Pt VIII						
	Ganganagar Pt IX						
	Krishnapur F.V.						
	Thankimnagar Pt III						
	Bhubankhal Pt I F.V.						
	Kalakhil F.V.						
	Rajabazar Dev. Block (Part)						
	Rajabazar Dev. Block excluding Narainpur G.P (Part)	71820	3795	6969	5.28	9.70	
	Scotpur Cha Bagicha						

29- DISTRICT: CACHAR

2001 POPULATION		Assembly Existing & Proposed Seats			
Total:	1457964	Existing	7	1	0
SC:	211220	Proposed	7	1	0
ST:	18748				
District Average	208281				

No. & Name of the Assembly Constituency	Extent of Constituency Circle/ Dev. Blk./G.P./VCD/ Villages/ Wards	2001 Population			% of SCs	% of STs	% of deviation
		Total	SCs	STs			
114- LAKHIPUR	Lakhipur M.B	9802	268	50	2.73	0.51	
	Banskandi Dev. Block (Part)						
	Palorbond G.P	7214	336	0	4.66	0.00	
	Badri Chandpur G.P (Part)						
	Niz-Banskandi Pt I	2279	150	0	6.58	0.00	
	Tarapur Monipur G.P (Part)						
	Tarapur grant	2147	11	0	0.51	0.00	
	Dungripar G.P. (Part)						
	Dungripar Pt II	1364	300	0	21.99	0.00	
	Binnakandi Dev. Block (Part)						
	Binnakandi Dev. Block excluding Rupaibali G.P	46693	3691	0	7.90	0.00	
	Singerbond G.P (Part)						
	Singerbond Pt IV						
	Boali Chenjur G.P (Part)						
	Machkhal F.V.						
	Binnakandi Bagan G.P (Part)						
	Kaptanpur Pt XII						
	Kaptanpur G.P (Part)						
	Kaptanpur Pt XIII						
	Kaptanpur Pt XV						
	Kaptanpur Pt XVI						
	Kaptanpur Pt XVII						
	Kaptanpur Pt XVIII						
	Kaptanpur Pt XIV						
	Lakhipur Dev. Block (Part)						
	Lakhipur Dev. Block excluding Lakhipur Nayagram G.P (Part)	45168	3229	2391	7.15	5.29	
	Niz-Lakhipur Pt III						
	Chiripar Pt II						
	Sripar G.P (Part)						
	Lalang Pt IV						
	Palonghat Dev. Block (Part)						
	Palonghat Dev. Block excluding Ganganagar G.P	3288	78	14	2.37	0.43	
	Darmikhil G.P						
	Rukni G.P						
	Palonghat G.P						
	Bhubandahar G.P						
	Didarkhush G.P						
	Mohankhal Rammanikpur G.P						
	Moniarkhal G.P						
	Bhuban Hill G.P (Part)						
	Ganganagar Pt VI						
	Ganganagar Pt VII						
	Ganganagar Pt XIII						
	Ganganagar Pt VIII						
	Ganganagar Pt IX						
	Krishnapur F.V.						
	Thankimnagar Pt III						
	Bhubankhal Pt I F.V.						
	Kalakhal F.V.						
	Rajabazar Dev. Block (Part)						
	Rajabazar Dev. Block excluding Narainpur G.P (Part)	71820	3795	6969	5.28	9.70	
	Scotpur Cha Bagicha						

	Sonai Dev. Block (Part)						
	Nutan Ramnagar G.P (Part)						
	Nutan Ramnagar Pt II (Nutanramnagar Pt II)	794	58	0	7.30	0.00	
	Nutan Ramnagar Pt III (Nutanramnagar Pt III)	1817	221	0	12.16	0.00	
	Grand Total	192386	12137	9424	6.31	4.90	-7.63
115-UDHARBOND	Udharbond Dev. Block	119447	8765	1324	7.34	1.11	
	Banskandi Dev. Block (Part)						
	Dolugram G.P.	1651	15	0	0.91	0.00	
	Badripar G.P. (Part)						
	Badripar Pt I	1666	272	110	16.33	6.60	
	Badripar Pt II	711	0	0	0.00	0.00	
	Badripar Pt III	469	37	0	7.89	0.00	
	Gangapur	2107	1144	0	54.30	0.00	
	Badripar Pt V (Dadripar Pt V (Badrapar V))	1986	165	0	8.31	0.00	
	Badri Chandpur G.P (Part)						
	Niz-Banskandi Pt IV	1148	8	1	0.70	0.09	
	Chandrapur Pt II	2281	8	0	0.35	0.00	
	Chandrapur Pt I (Chandrapur Pt II)	995	537	0	53.97	0.00	
	Borkhola Dev. Block (Part)						
	Choto Dudhpatil G.P (Part)						
	Choto Dudhpatil Grant (Borodudhpatil Grant)	6390	2181	0	34.13	0.00	
	Dudhpatil G.P (Part)						
	Dudhpatil Pt VII	1179	201	0	17.05	0.00	
	Dudhpatil Pt VI	4015	17	0	0.42	0.00	
	Haticherra G.P (Part)						
	Haticherra Grant (Hatichara Grant)	4336	101	29	2.33	0.67	
	Leurbond	635	96	47	15.12	7.40	
	Machughat G.P (Part)						
	Dudhpatil Pt.V	5718	314	0	5.49	0.00	
	Subong G.P (Part)						
	Madhurapur Grant	934	12	0	1.28	0.00	
	Rajabazar Dev. Block (Part)						
	Narainpur G.P (Part)						
	Scotpur Cha Bagicha	1217	0	0	0.00	0.00	
	Silchar MB (Part)						
	Ward No. 1	5271	682	51	12.94	0.97	
	Ward No. 2	8398	516	46	6.14	0.55	
	Ward No. 3	6429	554	8	8.62	0.12	
	Ward No. 4	4014	233	11	5.80	0.27	
	Ward No. 5	10298	2022	31	19.63	0.30	
	Ward No. 6	1831	42	0	2.29	0.00	
	Ward No. 7	6407	2596	0	40.52	0.00	
	Grand Total	199533	20518	1658	10.28	0.83	-4.20
116-KATIGORAH	Badarpur Municipal Board	21237	3261	110	15.36	0.52	
	Borkhola Dev. Block (Part)						
	Chandranathpur G.P	5880	161	105	2.74	1.79	
	Borkhola G.P (Part)						
	Horinchara Grant (Harinchara Grant)	343	0	0	0.00	0.00	
	Jaraitola G.P (Part)						
	Dhalchara Grant	3614	396	0	10.96	0.00	
	95 BSF Camp Dhalchara (95 Bsf Camp Damchera)	770	0	0	0.00	0.00	
	Deswali Basti	89	0	0			
	Sonapur G.P (Part)						
	Sonapur Pt I (Sonapur Pt I)	3618	247	1	6.83	0.03	
	Sonapur Pt II	750	382	0	50.93	0.00	
	Kalain Dev. Block (Part)						
	Kalain Dev. Block excluding	113528	21580	916	19.01	0.81	
	Behara G.P (Part)						
	Behara Pt V						
	Burunga G.P (Part)						
	Behara Pt III						
	Sewti G.P (Part)						
	Sewti Pt II						
	Sewti Pt III						
	Sewti Pt IV						

	Katigora Dev. Block (Part)						
	Katigora Dev. Block excluding Dudpur Ganirgram G.P	57496	18178	4	31.62	0.01	
	Salchapra Dev. Block (Part)						
	Salchapra G.P	6932	2310	0	33.32	0.00	
	Algapur Dev. Block (Part)						
	Uttar Badarpur	908	105	3	11.56	0.33	
	Thandapur	495	348	0	70.30	0.00	
	Panchgram	3489	1067	0	30.58	0.00	
	Uttarkanchanpur-I	981	167	0	17.02	0.00	
	Badarpur Grant	1402	108	0	7.70	0.00	
	Dakhin Badarpur	242	0	0	0.00	0.00	
	Bakrihawar Part-I	1773	838	0	47.26	0.00	
	Panchgram Township	4076	316	4	7.75	0.10	
	Grand Total	227623	49464	1143	21.73	0.50	9.29
117-BARKHOLA	Tapang Dev. Block	46960	15715	5	33.46	0.01	
	Barjalenga Dev. Block (Part)						
	Silcoorie G.P	9597	4501	16	46.90	0.17	
	Tarutajbari G.P	678	659	0	97.20	0.00	
	Ghungoor West G.P.	11692	979	35	8.37	0.30	
	Bhorakai G.P.	9666	4531	18	46.88	0.19	
	Borkhola Dev. Block (Part)						
	Borkhola Dev. Block excluding Borkhola G.P (Part)	62947	12466	1155	19.80	1.83	
	Horinchara Grant (Harinchara Grant)						
	Chandranathpur G.P						
	Jaraitola G.P (Part)						
	Dhalchara Grant						
	95 BSF Camp Dhalchara (95 Bsf Camp Damchera)						
	Deswali Basti						
	Sonapur G.P (Part)						
	Sunapur Pt I (Sonapur Pt I)						
	Sunapur Pt II						
	Badarpur Masimpur G.P (Part)						
	Badarpur Pt I						
	Badarpur Pt II						
	Masimpur Pt I (Maohimpur)						
	Choto Dudhpatil G.P (Part)						
	Choto Dudhpatil Grant (Borodudhpatil Grant)						
	Dudhpatil G.P (Part)						
	Dudhpatil Pt VI						
	Dudhpatil Pt VII						
	Hatichera G.P (Part)						
	Hatichera Grant (Hatichara Grant)						
	Leurbond						
	Machughat G.P (Part)						
	Dudhpatil Pt.V						
	Subong G.P (Part)						
	Madhurapur Grant						
	Kalain Dev. Block (Part)						
	Behara G.P (Part)						
	Behara Pt V	2752	0	0	0.00	0.00	
	Burunga G.P (Part)						
	Behara Pt III	3359	129	0	3.84	0.00	
	Sewti G.P (Part)						
	Sewti Pt II	610	82	0	13.44	0.00	
	Sewti Pt III	1364	111	0	8.14	0.00	
	Sewti Pt IV	1112	0	0	0.00	0.00	
	Katigora Dev. Block (Part)						
	Dudpur Ganirgram G.P	5956	95	0	1.60	0.00	
	Salchapra Dev. Block (Part)						
	Salchapra Dev. Block excluding Salchapra G.P	37180	2325	6	6.25	0.02	
	Krishnapur Bhairabnagar G.P						
	Buribail G.P (Part)						
	Buribail Pt III (Buribali Pt III)						
	Pratapi Para						

	Kumarpara Niz Joynagar G.P (Part)						
	Kumarpara						
	Balighat						
	Niz-Joynagar						
	Dubag						
	Rajnagar G.P (Part)						
	Rakhal Khalerpar Pt I						
	(Rakhal Khaler Par Pt I)						
	Srikona G.P (Part)						
	Rakhal Khalerpar Pt II						
	(Rakhalkhalerpar Pt II)						
	Silchar Dev. Block (Part)						
	Bhajantipur G.P (Part)						
	Jaifarpur	2278	411	41	18.04	1.80	
	Bajantipur Pt I	1292	23	0	1.78	0.00	
	Bajantipur Pt III	1120	963	0	85.98	0.00	
	Bajantipur Pt II	689	0	0	0.00	0.00	
	Nutan Kanchanpur (Natun Kanchanpur)	2018	285	0	14.12	0.00	
	Paschim Biroinhowar (Pachim Biroinhowar)	621	11	0	1.77	0.00	
	Sonai Dev. Block (Part)						
	Dakshin Saidpur G.P (Part)						
	Menipur Pt I	967	256	0	26.47	0.00	
	Sildubi G.P (Part)						
	Sildubi Grant	4416	811	0	18.37	0.00	
	Dakshin Krishnapur G.P. (Part)						
	Uttar Krishnapur Pt III	4051	627	5	15.48	0.12	
	Uttar Krishnapur G.P. (Part)						
	Sabashpur (Sabujpur)	644	100	0	15.53	0.00	
	Sildubi G.P (Part)						
	Bariknagar Pt II	3264	103	0	3.16	0.00	
	Narsingpur Dev. Block (Part)						
	Clever House G.P. (Part)						
	Clever House Pt I	922	124	0	13.45	0.00	
	Clever House Pt III	567	52	0	9.17	0.00	
	Clever House T.E.	4101	763	0	18.61	0.00	
	Grand Total	220823	46122	1281	20.89	0.58	6.02
118-SILCHAR	Silchar MB (Part)						
	Silchar M.B excluding	99551	8544	288	8.58	0.29	
	Ward No. 1						
	Ward No. 2						
	Ward No. 3						
	Ward No. 4						
	Ward No. 5						
	Ward No. 6						
	Ward No. 7						
	Borkhola Dev. Block (Part)						
	Badarpur Masimpur G.P (Part)						
	Badarpur Pt I	1714	101	0	5.89	0.00	
	Badarpur Pt II	1337	66	0	4.94	0.00	
	Masimpur Pt I (Maohimpur)	1495	485	0	32.44	0.00	
	Salchakra Dev. Block (Part)						
	Krishnapur Bhairabnagar G.P	6773	196	0	2.89	0.00	
	Buribail G.P (Part)						
	Buribail Pt III (Buribali Pt III)	1350	0	0	0.00	0.00	
	Pratapi Para	322	0	0	0.00	0.00	
	Kumarpara Niz Joynagar G.P (Part)						
	Kumarpara	2161	405	0	18.74	0.00	
	Balighat	1851	198	0	10.70	0.00	
	Niz-Joynagar	2122	741	0	34.92	0.00	
	Dubag	714	0	0	0.00	0.00	
	Rajnagar G.P (Part)						
	Rakhal Khalerpar Pt I	2371	933	0	39.35	0.00	
	(Rakhal Khaler Par Pt I)						
	Srikona G.P (Part)						
	Rakhal Khalerpar Pt II	601	0	0	0.00	0.00	
	(Rakhalkhalerpar Pt II)						

	Silchar Dev. Block (Part)						
	Silchar Dev. Block excluding	77054	9419	7	12.22	0.01	
	Berenga G.P						
	Neargram Bagpur G.P						
	Bhagadahar Borjurai G.P.						
	Bhajantipur G.P (Part)						
	Jaifarpur						
	Bajantipur Pt I						
	Bajantipur Pt III						
	Bajantipur Pt II						
	Nutan Kanchanpur (Natan Kanchanpur)						
	Paschim Biroinhowar						
	(Pachim Biroinhowar)						
	Sonai Dev. Block (Part)						
	Uttar Krishnapur G.P (Part)						
	Uttar Krishnapur Pt I	5131	92	6	1.79	0.12	
	(Uttar Krishnapur Part I (CT))						
	Grand Total	204547	21180	301	10.35	0.15	-1.79
119-SONAI	Sonai M.B	14851	2263	0	15.24	0.00	
	Banskandi Dev. Block (Part)	27712	1756	0	6.34	0.00	
	Banskandi Dev. Block excluding						
	Palorbond G.P						
	Dolugram G.P.						
	Badri Chandpur G.P (Part)						
	Niz-Banskandi Pt IV						
	Chandrapur Pt II						
	Chandrapur Pt I (Chandrapur Pt II)						
	Niz-Banskandi Pt I						
	Tarapur Monipur G.P (Part)						
	Tarapur grant						
	Dungripar G.P. (Part)						
	Dungripar Pt II						
	Badripar G.P. (Part)						
	Badripar Pt I						
	Badripar Pt II						
	Badripar Pt III						
	Gangapur						
	Badripar Pt V (Dadripar Pt V (Badrapar V))						
	Binnakandi Dev. Block (Part)						
	Rupaibali G.P	9035	704	0	7.79	0.00	
	Singerbond G.P (Part)						
	Singerbond Pt IV	3766	0	0	0.00	0.00	
	Binnakandi Bagan G.P (Part)						
	Kaptanpur Pt XII	369	0	0	0.00	0.00	
	Kaptanpur G.P (Part)						
	Kaptanpur Pt XIII	1099	0	0	0.00	0.00	
	Kaptanpur Pt XV	124	0	0	0.00	0.00	
	Kaptanpur Pt XVI	2175	236	0	10.85	0.00	
	Kaptanpur Pt XVII	141	0	0	0.00	0.00	
	Kaptanpur Pt XVIII	3129	0	0	0.00	0.00	
	Kaptanpur Pt XIV	83	0	0	0.00	0.00	
	Lakhipur Dev. Block (Part)						
	Lakhipur Nayagram G.P (Part)						
	Niz-Lakhipur Pt III	1490	0	0	0.00	0.00	
	Chiripar Pt II	2191	0	0	0.00	0.00	
	Sribar G.P (Part)						
	Lalang Pt IV	1340	0	0	0.00	0.00	
	Narsingpur Dev. Block (Part)						
	Chandpur G.P	6558	104	0			
	Kazidahar G.P (Part)						
	Berabak Pt II	1375	0	0	0.00	0.00	
	Kajidahar Pt II	2243	133	0			
	Kajidahar Pt III	3173	0	0			
	Nagdirgram G.P (Part)						
	Nagdirgram Pt III	2905	150	0			
	Nagdirgram Pt IV	1653	228	0	13.79	0.00	
	Palonghat Dev. Block (Part)						
	Didarkhush G.P	8814	1883	0	21.36	0.00	

	Silchar Dev. Block (Part)						
	Berenga G.P	5526	318	0	5.75	0.00	
	Neargram Bagpur G.P	8852	198	0	2.24	0.00	
	Bhagadahar Borjurai G.P.	7719	774	0			
	Sonai Dev. Block (Part)						
	Sonai Dev. Block excluding	82647	5955	4	7.21	0.00	
	Nutan Ramnagar G.P (Part)						
	Nutan Ramnagar Pt II (Nutanramnagar Pt II)						
	Nutan Ramnagar Pt III (Nutanramnagar Pt III)						
	Dakshin Saidpur G.P (Part)						
	Menipur Pt I						
	Sildubi G.P (Part)						
	Sildubi Grant						
	Dakshin Krishnapur G.P. (Part)						
	Uttar Krishnapur Pt III						
	Uttar Krishnapur G.P. (Part)						
	Sabashpur (Sabujpur)						
	Sildubi G.P (Part)						
	Bariknagar Pt II						
	Uttar Krishnapur G.P (Part)						
	Uttar Krishnapur Pt I						
	(Uttar Krishnapur Part I (CT))						
	Sundari G.P (Part)						
	Sundari Pt IV						
	Sundari Pt III						
	Grand Total	198970	14702	4	7.39	0.00	-4.47
120-DHOLAI (SC)	Barjalenga Dev. Block (Part)						
	Barjalenga Dev. Block excluding	44876	10850	1	24.18	0.00	
	Silcoorie G.P						
	Tarutajbari G.P						
	Ghungoor West G.P.						
	Bhorakai G.P.						
	Binnakandi Dev. Block (Part)						
	Boali Chenjur G.P (Part)						
	Machkhal F.V.	330	0	0	0.00	0.00	
	Narsingpur Dev. Block (Part)						
	Narsingpur Dev. Block excluding	106892	16484	3520	15.42	3.29	
	Clever House G.P. (Part)						
	Clever House Pt I						
	Clever House Pt III						
	Clever House T.E.						
	Chandpur G.P						
	Kazidahar G.P (Part)						
	Berabak Pt II						
	Kajidahar Pt II						
	Kajidahar Pt III						
	Nagdirgram G.P (Part)						
	Nagdirgram Pt III						
	Nagdirgram Pt IV						
	Palonghat Dev. Block (Part)						
	Gonganagar G.P	7566	2093	213	27.66	2.82	
	Darmikhal G.P	8265	4436	335	53.67	4.05	
	Rukni G.P	8469	2524	0	29.80	0.00	
	Palonghat G.P	7787	3686	1	47.34	0.01	
	Bhubandahar G.P	9400	2589	19	27.54	0.20	
	Mohankhal Rammanikpur G.P	7442	1553	585	20.87	7.86	
	Moniarkhal G.P	6480	1254	0	19.35	0.00	
	Bhuban Hill G.P (Part)						
	Ganganagar Pt VI	586	215	263	36.69	44.88	
	Ganganagar Pt VII	966	592	0	61.28	0.00	
	Ganganagar Pt XIII	624	8	0	1.28	0.00	
	Ganganagar Pt VIII	555	454	0	81.80	0.00	
	Ganganagar Pt IX	476	203	0	42.65	0.00	
	Krishnapur F.V.	178	0	0	0.00	0.00	
	Thankimnagar Pt III	213	0	0	0.00	0.00	
	Bhubankhal Pt I F.V.	445	156	0	35.06	0.00	
	Kalakhil F.V.	339	0	0	0.00	0.00	
	Sonai Dev. Block (Part)						
	Sundari G.P (Part)						
	Sundari Pt IV	1211	0	0	0.00	0.00	
	Sundari Pt III	982	0	0	0.00	0.00	
	Grand Total	214082	47097	4937	22.00	2.31	2.79

30- DISTRICT: HAILAKANDI

2001 POPULATION		Assembly Existing & Proposed Seats			
Total:	534637	Existing	2	SC	0
SC:	56926	Proposed	2	ST	0
ST:	814				
District Average	267319				

No. & Name of the Assembly Constituency	Extent of Constituency Circle/ Dev. Blk./G.P./VCD/ Villages/ Wards	2001 Population			% of SCs	% of STs	% of deviation
		Total	SCs	STs			
121- HAILAKANDI	Lala Municipal Board	10270	1689	6	16.45	0.06	
	Hailakandi Municipal Board	29739	1744	33	5.86	0.11	
	Algapur Dev. Block (Part)						
	Mohonpur-Burne Brease G. P.	9798	2398	2	24.47	0.02	
	Kalinagar G.P.	10829	2937	0			
	Mohonpur G.P (Part)						
	Mohonpur – IV	1045	236	0	22.58	0.00	
	Mohonpur – V	1215	144	0	11.85	0.00	
	Uttar-Narainpur G.P (Part)						
	Narainpur – III	991	55	0	5.55	0.00	
	Narainpur – IV	1037	660	0	63.65	0.00	
	Uttar-Kachanpur G.P. (Part)						
	Uttar Kanchanpur – II	2679	680	0	25.38	0.00	
	Dholidahar	1793	313	0	17.46	0.00	
	Bakrihawar – II	1164	811	0	69.67	0.00	
	Bakrihawar G.P. (Part)						
	Bakrihawar – III	873	498	0	57.04	0.00	
	Kalinagar – VI	796	172	0	21.61	0.00	
	Hailakandi Dev. Block (Part)						
	Matijuri-Paikan G.P	8008	2247	0	28.06	0.00	
	Bahadurpur G.P (Part)						
	Brojopur – I	1098	52	0	4.74	0.00	
	Bashdahar-Bar-Hailakandi G.P. (Part)						
	Bandukmara Grant	1250	15	0	1.20	0.00	
	Narainpur-Tupkhana G.P. (Part)						
	Tupkhana	1353	149	0	11.01	0.00	
	Rangauti G.P (Part)						
	Rangauti – II	814	0	0	0.00	0.00	
	Sudarshanpur-Bandukmara G.P. (Part)						
	Dakhin Sonapur – I	1066	0	0	0.00	0.00	
	Sudarshanpur – I	2735	0	0	0.00	0.00	
	Katlicherra Dev. Block (Part)						
	Katlicherra G.P.	6743	1260	58	18.69	0.86	
	Rangabak G.P.	7829	1369	0	17.49	0.00	
	Sunacherra-Rupacherra G. P.	8298	1716	0	20.68	0.00	
	Dinanathpur G. P (Part)						
	Apin Grant (P)	375	85	0	22.67	0.00	
	Harishnagar G.P (Part)						
	Aranyapur	1716	306	4	17.83	0.23	
	Harishnagar – I	1163	549	0	47.21	0.00	
	Kaliganj NC	439	0	0	0.00	0.00	
	Paglacherra NC	539	15	0	2.78	0.00	
	Telecherra NC	566	3	59	0.53	10.42	
	Lala Dev. Block (Part)						
	Dhalcherra-Bilaipur G.P	20184	3207	384	15.89	1.90	
	Lalacherra-Vernerpur G.P.	9639	1414	0	14.67	0.00	
	Lalamukh G.P	8927	1540	0	17.25	0.00	
	Rajyeswarpur G.P	8847	660	0	7.46	0.00	
	Sudarshanpur-Kalacherra G.P.	8655	611	0	7.06	0.00	
	Chandrapur G.P (Part)						
	Chandrapur – I	2240	935	0	41.74	0.00	
	Jyotsnabad-Umednagar G.P. (Part)						
	Uttar Jyotsnabad –II	1103	29	0	2.63	0.00	
	Umednagar	767	88	0	11.47	0.00	
	Rajyeswarpur – VIII	1624	0	0	0.00	0.00	
	Nimaichandpur G.P (Part)						
	Nimaichandpur – I	845	0	0	0.00	0.00	
	Nityanandapur – II	1432	18	0	1.26	0.00	

Niz-vernerpur-Sarbanandapur G.P (Part)						
Bishnupur	472	25	0	5.30	0.00	
Purbo-Kittarbond-Rajyeswarpur G.P (Part)						
Rajyeswarpur – II	1919	341	0	17.77	0.00	
Rajyeswarpur – I	1390	86	0	6.19	0.00	
Purbo-Kittarbond - I	1105	155	0	14.03	0.00	
Tantoo-Dhanipur G.P (Part)						
Lala – I	864	237	0	27.43	0.00	
Monacherra G.P. (Part)						
Monacherra Grant	3663	709	0	19.36	0.00	
Aenakhil G.P. (Part)						
Aynakhil Grant	4500	640	0	14.22	0.00	
Koyah-Ramchandi G. P. (Part)						
Koyah Grant	4905	580	0	11.82	0.00	
South Hailakandi Dev. Block (Part)						
Baruncherra-Kukicherra G.P.	8795	1408	145	16.01	1.65	
Dhalai Bagan G.P. (Part)						
Dholaimolai -VII	3761	221	0	5.88	0.00	
Dholaimolai - XI	1082	208	0	19.22	0.00	
Dholaimolai - XII	81	0	0	0.00	0.00	
Dholaimolai – VIII	108	0	0	0.00	0.00	
Baldabaldi-Nandagram G.P. (Part)						
Baldabaldi – I	929	18	0	1.94	0.00	
Dariarghat-Karicherra G. P. (Part)						
Madabpur	1112	79	0	7.10	0.00	
Rampur	902	83	0	9.20	0.00	
Gharmurah-Bagcherra G.P. (Part)						
Gharmurah-Bagcherra G.P. excluding Sahebmar F.V	13486	5867	0	43.50	0.00	
Jamira G.P. (Part)						
Panch Pire Mukham	530	0	0	0.00	0.00	
Killarbak-Jalnacherra G.P. (Part)						
Kachurthal F.V	644	9	0	1.40	0.00	
Gollacherra	918	0	0	0.00	0.00	
Monipur-Niskar G.P. (Part)						
Monipur-Niskar G.P. excluding Nehalchandpur	9105	1999	1	21.95	0.01	
Lochonpur						
Pratapnagar						
Paloicherra-Sultanicherra G.P. (Part)						
Sultani	1625	16	0	0.98	0.00	
Katigora Dev. Block (Part)						
Dudhpur GP (Part)						
Dudhpur Part-II	459	0	0	0.00	0.00	
Mahadebpur (Mohanpur)	505	0	0	0.00	0.00	
Gonirgram part-III	1578	83	0	5.26	0.00	
Phulbari GP (Part)						
Gonirgram Part-I	1016	29	0	2.85	0.00	
Sripur Part-II	1573	512	0	32.55	0.00	
Grand Total	247511	41910	692	16.93	0.28	-7.36
122- ALGAPUR-KATLICHERRA						
Algapur Dev. Block (Part)						
Algapur Dev. Block excluding Mohonpur-Burne Brease G. P.	56288	4023	0	7.15	0.00	
Kalinagar G.P.						
Mohonpur G.P (Part)						
Mohonpur – IV						
Mohonpur – V						
Uttar-Narainpur G.P (Part)						
Narainpur – III						
Narainpur – IV						
Uttar-Kachanpur G.P. (Part)						
Uttar Kanchanpur – II						
Dholidahar						
Bakrihawar – II						
Bakrihawar G.P. (Part)						
Bakrihawar – III						
Kalinagar – VI						
Hailakandi Dev. Block (Part)						
Hailakandi Dev. Block excluding Matijuri-Paikan G.P	90989	2902	0	3.19	0.00	
Bahadurpur G.P (Part)						
Brojopur – I						

Bashdaha-Bar-Hailakandi G.P. (Part)					
Bandukmara Grant					
Narainpur-Tupkhana G.P. (Part)					
Tupkhana					
Rangauti G.P (Part)					
Rangauti – II					
Sudarshanpur-Bandukmara G.P. (Part)					
Dakhin Sonapur – I					
Sudarshanpur – I					
Katlicherra Dev. Block (Part)					
Katlicherra Dev. Block excluding	29629	1092	121	3.69	0.41
Katlicherra G.P.					
Rangabak G.P.					
Sunacherra-Rupacherra G. P.					
Dinanathpur G .P (Part)					
Apin Grant (P)					
Harishnagar G.P (Part)					
Aranyapur					
Harishnagar – I					
Kaliganj NC					
Paglacheria NC					
Telecheria NC					
Lala Dev. Block (Part)					
Lala Dev. Block excluding	72723	3831	0	5.27	0.00
Dhalcheria-Bilaipur G.P					
Lalacheria-Vernerpur G.P.					
Lalamukh G.P					
Rajyeswarpur G.P					
Sudarshanpur-Kalacherra G.P.					
Chandrapur G.P (Part)					
Chandrapur – I					
Jyotsnabad-Umednagar G.P. (Part)					
Uttar Jyotsnabad –II					
Umednagar					
Rajyeswarpur – VIII					
Nimaichandpur G.P (Part)					
Nimaichandpur – I					
Nityanandapur – II					
Niz-vernerpur-Sarbanandapur G.P (Part)					
Bishnupur					
Purbo-Kittarbond-Rajyeswarpur G.P (Part)					
Rajyeswarpur – II					
Rajyeswarpur – I					
Purbo-Kittarbond - I					
Tantoo-Dhanipur G.P (Part)					
Lala – I					
Monacherra G.P. (Part)					
Monacherra Grant					
Aenakhal G.P. (Part)					
Aynakhal Grant					
Koyah-Ramchandi G. P. (Part)					
Koyah Grant					
South Hailakandi Dev. Block (Part)					
South Hailakandi Dev. Block excluding	37497	3168	1	8.45	0.00
Baruncherra-Kukicherra G.P.					
Dhalai Bagan G.P. (Part)					
Dhalai Bagan G.P. excluding					
Dholaimolai -VII					
Dholaimolai - XI					
Dholaimolai - XII					
Dholaimolai – VIII					
Baldabaldi-Nandagram G.P. (Part)					
Baldabaldi – I					
Dariarghat-Karicherra G. P. (Part)					
Madabpur					
Rampur					
Gharmurah-Bagcherra G.P. (Part)					
Gharmurah-Bagcherra G.P. excluding					
Sahebmaria F.V					
Jamira G.P. (Part)					
Panch Piner Mukham					
Killarbak-Jalnacherra G.P. (Part)					
Kachurthal F.V					
Gollacherra					

Monipur-Niskar G.P. (Part)
Monipur-Niskar G.P. excluding
Nehalchandpur
Lochonpur
Pratapnagar
Paloicherra-Sultanicherra G.P. (Part)
Sultani

Grand Total	287126	15016	122	5.23	0.04	7.46
--------------------	---------------	--------------	------------	-------------	-------------	-------------

31- DISTRICT: KARIMGANJ

		Assembly Existing & Proposed Seats					
2001 POPULATION			Total	SC	ST		
Total:	1003168	Existing	5	1	0		
SC:	130297	Proposed	4	1	0		
ST:	2791						
District Average	250792						
No. & Name of the Assembly Constituency	Extent of Constituency Circle/ Dev. Blk./G.P./V/CDC/Villages/ Wards	2001 Population			% of SCs	% of STs	% of deviation
		Total	SCs	STs			
123-KARIMGANJ NORTH	Karimganj Municipality Board	52613	6938	231	13.19	0.44	
	Badarpur Dev. Block (Part)						
	Badarpur Dev. Block excluding	93637	8793	35	9.39	0.04	
	Chargola-Ghuramara G.P. (Part)						
	Ghoramara Pt I						
	Ghoramara Pt II						
	Duttapur G.P. (Part)						
	Adarkona Pt III						
	Adarkona Pt II						
	Adarkona Pt I						
	Adarkona Pt IV						
	Dattapur						
	Mugrapur						
	Kuchilargool						
	Barthal Pt IV						
	Barthal Pt VII(Sribehula T.E.)						
	Barthal Pt III						
	Barthal Pt II (Sribehula T.E.)						
	Barthal Pt I						
	Haldigool						
	South Badarpur G.P. (Part)						
	Marjat Kandi						
	Tikar						
	Mahakal Pt VII						
	Anglabazar G.P. (Part)						
	Harinadik						
	North Karimganj Dev. Block (Part)						
	Sadarashi G.P.	11514	302	4	2.62	0.03	
	North Karimganj G.P. (Part)						
	North Karimganj G.P. excluding	5356	611	5	11.41	0.09	
	Batarashi						
	Dhit						
	Akbarpur G.P. (Part)						
	Dharakuna	714	0	0	0.00	0.00	
	Panaragarh	386	50	0	12.95	0.00	
	Faridpur	160	0	0	0.00	0.00	
	Maizgram G.P. (Part)						
	Supnargool Pt I	500	41	0	8.20	0.00	
	Supnargool Pt II	226	45	0	19.91	0.00	
	Tajpur Pt II	347	46	0	13.26	0.00	
	Maizgram Pt III	1308	36	0	2.75	0.00	
	Maizgram Pt IV	1407	7	0	0.50	0.00	
	Tajpur Pt I	423	12	0	2.84	0.00	
	Maizgram Pt I	44	0	0	0.00	0.00	
	Maizgram Pt II	622	118	0	18.97	0.00	
	Prakashpur	253	0	0			
	Pathu-Surigram. G.P. (Part)						
	Surigram Pt I	278	22	0	7.91	0.00	
	Surigram Pt II	303	0	0	0.00	0.00	
	Bedrong Pt I	453	7	0	1.55	0.00	
	Bedrong Pt II	208	16	0	7.69	0.00	
	Bedrong Pt III	278	78	0	28.06	0.00	
	Mahishasan	1038	215	0	20.71	0.00	
	Pathu Pt I	906	5	0	0.55	0.00	
	South Karimganj Dev. Block (Part)						
	South Karimganj Dev. Block excluding	76239	16731	18	21.95	0.02	
	Farampasha G.P.						
	Janakalyan G.P.						
	Singaria G.P.						
	Angura G.P.						
	Subash Nagar G.P.						
	Barkatpur G.P. (Part)						
	Kapurpur						

Longaighat G.P. (Part)
 Karnamadhu Pt II
 Suprakandi G.P. (Part)
 Barkapan
 Bagbari G.P. (Part)
 Firujee
 Chandidas
 Pankshankar
 Bakarshah-Nairgram G.P. (Part)
 Bakarshah Pt III
 Ranigram Pt III
 Bazarghat Ghat G.P. (Part)
 Jinahabra
 Chandpur
 Fatehpur G.P. (Part)
 Fatepur Pt I
 Fatepur Pt II
 Fatepur Pt III
 Khagail Pt I
 Khagail Pt II
 Khagail Pt III
 Khagail Pt IV
 Kaliganj G.P. (Part)
 Baleswar
 Khudrakandi
 Lokdas
 Sonatola
 Rampasha Pt III
 Kutnipara
 Ratanpur Pt II
 Ghorardhap
 Bazaibala
 Chaykut
 Kanishail-Sarifnagar G.P. (Part)
 Bagan
 Bhagichagi
 Kanisail Pt I
 Keotkuna G.P. (Part)
 Keotkuna G.P. excluding
 Meghna Pt-I
 Krishnanagar G.P. (Part)
 Krishnanagar G.P. excluding
 Nagkapan Pt I
 Jalalnagar T.E.
 Ayalabari T.E.
 Nilambazar G.P. (Part)
 Nilambazar G.P. excluding
 Barbari
 Pিরerchak G.P. (Part)
 Medal Pt II
 Medal Pt III
 Medal Chak
 Sarisa-Charakuri G.P. (Part)
 Mubarakpur
 Srimanta-Kanishail G.P. (Part)
 Rauthgram Chak
 Bahar

Katigora Dev. Block (Part)

Rajatilla G.P. (Part)						
Madarpur	1283	429	0	33.44	0.00	
Niz Haritkar Pt.-II	1710	398	0	23.27	0.00	
Nazatpur	1676	311	0	18.56	0.00	
Karai Kandi Pt.-II	1248	0	0	0.00	0.00	
Hari Nagar G.P. (Part)						
Hari Nagar Pt I	1303	340	0	26.09	0.00	
Hari Nagar Pt II	1124	12	0	1.07	0.00	
Hari Nagar Pt III	565	54	0	9.56	0.00	
Chandi Nagar Pt II	2021	251	0	12.42	0.00	
Tuker Gram	1064	403	0	37.88	0.00	
Leverputa G.P. (Part)						
Chandi Nagar Pt I	1210	0	0	0.00	0.00	
Katigora G.P. (Part)						
Lathimara	2594	403	0	15.54	0.00	
Lahamali	631	0	0	0.00	0.00	
Grand Total	265642	36674	293	13.81	0.11	5.92

124-KARIMGANJ SOUTH

North Karimganj Dev. Block (Part)

North Karimganj Dev. Block excluding Sadarashi G.P.	92731	6478	0	6.99	0.00
North Karimganj G.P. (Part)					
North Karimganj G.P. excluding Batarashi					
Dhit					
Akbarpur G.P. (Part)					
Dharakuna					
Panaragarh					
Faridpur					
Maizgram G.P. (Part)					
Supnargool Pt I					
Supnargool Pt II					
Tajpur Pt II					
Maizgram Pt III					
Maizgram Pt IV					
Tajpur Pt I					
Maizgram Pt I					
Maizgram Pt II					
Prakashpur					
Pathu-Surigram. G.P. (Part)					
Surigram Pt I					
Surigram Pt II					
Bedrong Pt I					
Bedrong Pt II					
Bedrong Pt III					
Mahishasan					
Pathu Pt I					

Patharkandi Dev. Block (Part)

Baroigram G.P.	9215	200	0	2.17	0.00
Dhalcherra G.P.	10490	983	0	9.37	0.00
Ilashpur G.P.	11615	1381	1	11.89	0.01
Kanaibazar G.P. (Part)					
Satghori Pt I	751	0	0	0.00	0.00
Satghori Pt II	468	0	0	0.00	0.00
Durlovpur Pt IV	750	162	0	21.60	0.00
Durlovpur Pt III	1132	0	0	0.00	0.00
Muraura	2557	151	0	5.91	0.00
Bager Sangan	530	9	0	1.70	0.00
Maina Pt III	775	0	0	0.00	0.00
Bandarkuna G.P. (Part)					
Uttarbandarkona (T.S.)	1313	0	0	0.00	0.00
Bataiya Punjee	996	0	0	0.00	0.00
Eraligool West Land Grant	3644	191	0	5.24	0.00
Saidpur	1443	0	0	0.00	0.00
Eraligool Pt X	2225	0	0	0.00	0.00
Eraligool Pt I	1724	164	0	9.51	0.00
Eraligool Pt III	1448	0	0	0.00	0.00
Eraligool Pt II	1131	269	0	23.78	0.00
Chataiya Punjee	1207	0	0	0.00	0.00
Achimganj G.P. (Part)					
Hatkhal Kite Alapur Gulerbond	368	0	0	0.00	0.00
Kandigram Pt I	488	0	0	0.00	0.00
Nankar	918	0	0	0.00	0.00
Kandigram Pt II	929	0	0	0.00	0.00
Farid Kuna	2161	0	0	0.00	0.00
Durlovpur Pt V	797	0	0	0.00	0.00
Haitorkha Pt I	2120	0	0	0.00	0.00
Durlovpur Pt I	349	0	0	0.00	0.00
Durlovpur Pt II	381	0	0	0.00	0.00
Faridkuna-Duhalia G.P. (Part)					
Purbogool	2203	0	0	0.00	0.00
Purba Faridkuna	168	0	0	0.00	0.00
Barcharra	474	0	0	0.00	0.00
Jurabari-Defolala G.P. (Part)					
Mendibari	1247	0	0	0.00	0.00
Hatirgool	2396	45	0	1.88	0.00
Chandpur	2068	0	0	0.00	0.00
Defolala	1971	28	0	1.42	0.00
Khaser Gaon	900	0	0	0.00	0.00
Lakshipur	2240	33	0	1.47	0.00
Kabaribond Pt II	956	0	0	0.00	0.00
Kabaribond G.P. (Part)					
Baruail	3410	0	0	0.00	0.00
Kabaribond Pt I	1317	86	0	6.53	0.00
Kabaribond Pt III	2371	0	0	0.00	0.00

Moina G.P. (Part)					
Dakshinbandorkona (T.S.)	326	0	0	0.00	0.00
Dakshinbandorkona Pt I	975	9	0	0.92	0.00
Hafania	251	0	0	0.00	0.00
Gopinather Akhra	760	30	0	3.95	0.00
Kalakhauri	987	0	0	0.00	0.00
Madanduri	959	93	0	9.70	0.00
Chayabari Pt II	497	0	0	0.00	0.00
R.K Nagar Dev. Block (Part)					
Binodini G.P.	7582	0	0	0.00	0.00
Anandapur G.P. (Part)					
Danirbond	688	0	0	0.00	0.00
Bhairabnagar G.P. (Part)					
Singua Kite Nalarpar	40	0	0	0.00	0.00
Singua Pt II	741	0	0	0.00	0.00
Balirbond Pt II	1597	0	0	0.00	0.00
Singua Pt I	316	0	0	0.00	0.00
Balirbond Pt I	396	0	0	0.00	0.00
Nizkhali	1312	19	0	1.45	0.00
Gandhinagar G.P. (Part)					
Sripur	433	13	0	3.00	0.00
South Karimganj Dev. Block (Part)					
Farampasha G.P.	11481	557	0	4.85	0.00
Janakalyan G.P.	5580	516	0	9.25	0.00
Singaria G.P.	7675	281	0	3.66	0.00
Angura G.P.	11739	402	0	3.42	0.00
Longaighat G.P. (Part)					
Karnamadhu Pt II	2595	18	0	0.69	0.00
Suprakandi G.P. (Part)					
Barkapan	1317	602	0	45.71	0.00
Bagbari G.P. (Part)					
Firujee	284	0	0	0.00	0.00
Chandidas	155	155	0	100.00	0.00
Pankshankar	307	0	0	0.00	0.00
Bakarshah-Nairgram G.P. (Part)					
Bakarshah Pt III	575	209	0	36.35	0.00
Ranigram Pt III	498	0	0	0.00	0.00
Bazarghat Ghat G.P. (Part)					
Jinahabra	118	101	0	85.59	0.00
Chandpur	494	0	0	0.00	0.00
Fatehpur G.P. (Part)					
Fatepur Pt I	1675	0	0	0.00	0.00
Fatepur Pt II	989	128	0	12.94	0.00
Fatepur Pt III	1493	0	0	0.00	0.00
Khagail Pt I	1158	436	0	37.65	0.00
Khagail Pt II	373	0	0	0.00	0.00
Khagail Pt III	1014	0	0	0.00	0.00
Khagail Pt IV	157	0	0	0.00	0.00
Kaliganj G.P. (Part)					
Baleswar	2953	0	0	0.00	0.00
Khudrakandi	996	0	0	0.00	0.00
Lokdas	616	0	0	0.00	0.00
Sonatola	220	0	0	0.00	0.00
Rampasha Pt III	570	0	0	0.00	0.00
Kutnipara	166	0	0	0.00	0.00
Ratanpur Pt II	1448	256	5	17.68	0.35
Ghorardhap	526	65	0	12.36	0.00
Bazaibala	1758	230	0	13.08	0.00
Chaykut	571	32	0	5.60	0.00
Kanishail-Sarifnagar G.P. (Part)					
Bagan	1352	399	0	29.51	0.00
Bhagichagi	1709	442	0	25.86	0.00
Kanisail Pt I	3764	195	8	5.18	0.21
Keotkuna G.P. (Part)					
Keotkuna G.P. excluding Meghna Pt-I	10863	1861	0	17.13	0.00
Krishnanagar G.P. (Part)					
Krishnanagar G.P. excluding Nagkapan Pt I	6434	591	20	9.19	0.31
Jalalnagar T.E.					
Ayalabari T.E.					
Nilambazar G.P. (Part)					
Nilambazar G.P. excluding Barbari	10346	505	0	4.88	0.00
Pirerchak G.P. (Part)					
Medal Pt II	1007	4	0	0.40	0.00
Medal Pt III	1772	1	0	0.06	0.00

	Medal Chak	17	17	0	100.00	0.00	
	Sarisa-Charakuri G.P. (Part)						
	Mubarakpur	1353	147	0	10.86	0.00	
	Srimanta-Kanishail G.P. (Part)						
	Rauthgram Chak	134	0	0	0.00	0.00	
	Bahar	91	0	0	0.00	0.00	
	Subash Nagar G.P. (Part)						
	Mahamadpur Pt I	3162	349	0	11.04	0.00	
	Grand Total	295742	18843	34	6.37	0.01	17.92
125-PATHARKANDI	Lowairpowa Dev. Block	123520	19821	811	16.05	0.66	
	Dullavcherra Dev. Block (Part)						
	Chargola G.P. (Part)						
	Tarbin Cherra Grant	974	13	0	1.33	0.00	
	Pachim Tarbin Cherra	786	0	0	0.00	0.00	
	Kajirbazar G.P. (Part)						
	Awalala (P.S.)	672	0	0	0.00	0.00	
	Bethubari	761	8	0	1.05	0.00	
	Muliala Pt II	1150	2	0	0.17	0.00	
	Muliala Pt I	690	0	0	0.00	0.00	
	Chagi Khouri	1207	7	0	0.58	0.00	
	Kachu Khouri	1766	15	0	0.85	0.00	
	Paldahar G.P. (Part)						
	Bargool	876	34	0	3.88	0.00	
	Dhalgram Pt II	1657	0	0	0.00	0.00	
	Bhairabnagar	697	0	0	0.00	0.00	
	Gulal Kandi	1954	0	0	0.00	0.00	
	Patiala G.P. (Part)						
	Dullavcherra Grant	389	19	0	4.88	0.00	
	Patharkandi Dev. Block (Part)						
	Patharkandi Dev. Block excluding	64016	3804	35	5.94	0.05	
	Baroigram G.P.						
	Dhalcherra G.P.						
	Ilashpur G.P.						
	Kanaibazar G.P. (Part)						
	Satghori Pt I						
	Satghori Pt II						
	Durlovpur Pt IV						
	Durlovpur Pt III						
	Muraura						
	Bager Sangan						
	Maina Pt III						
	Bandarkuna G.P. (Part)						
	Uttarbandarkona (T.S.)						
	Bataiya Punjee						
	Eraligool West Land Grant						
	Saidpur						
	Eraligool Pt X						
	Eraligool Pt I						
	Eraligool Pt III						
	Eraligool Pt II						
	Chataiya Punjee						
	Achimganj G.P. (Part)						
	Haitorkha Pt I						
	Durlovpur Pt I						
	Durlovpur Pt II						
	Hatkhal Kite Alapur Gulerbond						
	Kandigram Pt I						
	Nankar						
	Kandigram Pt II						
	Farid Kuna						
	Durlovpur Pt V						
	Faridkuna-Duhalia G.P. (Part)						
	Purbogool						
	Purba Faridkuna						
	Barcharra						
	Jurabari-Defolala G.P. (Part)						
	Mendibari						
	Hatirgool						
	Chandpur						
	Defolala						
	Khaser Gaon						
	Lakshipur						
	Kabaribond Pt II						

	Kabaribond G.P. (Part)						
	Baruail						
	Kabaribond Pt I						
	Kabaribond Pt III						
	Moina G.P. (Part)						
	Dakshinbandorkona (T.S.)						
	Dakshinbandorkona Pt I						
	Hafania						
	Gopinather Akhra						
	Kalakhauri						
	Madanduri						
	Chayabari Pt II						
	Patharkandi G.P. (Part)						
	Sripur						
	R.K.Nagar Dev. Block (Part)						
	Gobindaganj G.P. (Part)						
	Bazarghat Pt I	2079	543	0	26.12	0.00	
	Bazarghat Pt II	1170	53	0	4.53	0.00	
	Pachim Sonai Kitta Bazarghat	103	0	0	0.00	0.00	
	Ghilaitikar Pt I	196	0	0	0.00	0.00	
	Nogendranagar G.P. (Part)						
	Eraligool Pt IX	3173	2823	0	88.97	0.00	
	Grand Total	207836	27142	846	13.06	0.41	-17.13
126-RAM KRISHANA NAGAR (SC)	R.K.Nagar Municipality Board	11032	1058	11	9.59	0.10	
	Badarpur Dev. Block (Part)						
	Chargola-Ghuramara G.P. (Part)						
	Ghoramara Pt I	1653	485	0	29.34	0.00	
	Ghoramara Pt II	1429	332	0	23.23	0.00	
	Duttapur G.P. (Part)						
	Adarkona Pt III	405	0	0	0.00	0.00	
	Adarkona Pt II	171	0	0	0.00	0.00	
	Adarkona Pt I	635	0	0	0.00	0.00	
	Adarkona Pt IV	697	0	0	0.00	0.00	
	Dattapur	4947	198	0	4.00	0.00	
	Mugrapur	843	138	0	16.37	0.00	
	Kuchilargool	365	6	0	1.64	0.00	
	Barthal Pt IV	709	0	0	0.00	0.00	
	Barthal Pt VII(Sribehula T.E.)	274	0	0	0.00	0.00	
	Barthal Pt III	74	0	0	0.00	0.00	
	Barthal Pt II (Sribehula T.E.)	38	0	0	0.00	0.00	
	Barthal Pt I	464	0	0	0.00	0.00	
	Haldigool	700	0	0	0.00	0.00	
	South Badarpur G.P. (Part)						
	Marjat Kandi	1893	146	0	7.71	0.00	
	Tikar	1340	79	0	5.90	0.00	
	Mahakal Pt VII	1298	86	0	6.63	0.00	
	Anglarbazar G.P. (Part)						
	Harinadik	1886	0	39	0.00	2.07	
	Dullavcherra Dev. Block (Part)						
	Dullavcherra Dev. Block excluding	127076	16001	1507	12.59	1.19	
	Chargola G.P. (Part)						
	Tarbin Cherra Grant						
	Pachim Tarbin Cherra						
	Kajirbazar G.P. (Part)						
	Awalala (P.S.)						
	Bethubari						
	Muliala Pt II						
	Muliala Pt I						
	Chagi Khouri						
	Kachu Khouri						
	Paldahar G.P. (Part)						
	Bargool						
	Dhalgram Pt II						
	Bhairabnagar						
	Gulal Kandi						
	Patiala G.P. (Part)						
	Dullavcherra Grant						
	R.K.Nagar Dev. Block (Part)						
	R.K.Nagar Dev. Block excluding	66729	25578	61	38.33	0.09	
	Binodini G.P.						
	Anandapur G.P. (Part)						
	Danirbond						

Bhairabnagar G.P. (Part)						
Singua Kitta Nalarpar						
Singua Pt II						
Balirbond Pt II						
Singua Pt I						
Balirbond Pt I						
Nizkhali						
Gobindaganj G.P. (Part)						
Bazarghat Pt I						
Bazarghat Pt II						
Pachim Sonai Kitta Bazarghat						
Ghilaikar Pt I						
Gandhinagar G.P. (Part)						
Sripur						
Nogendranagar G.P. (Part)						
Eraligool Pt IX						
South Karimganj Dev. Block (Part)						
Subash Nagar G.P. (Part)						
Subash Nagar G.P. excluding	7249	3487	0	48.10	0.00	
Mahamadpur Pt I						
Barkatpur G.P. (Part)						
Kapurpur	282	0	0	0.00	0.00	
Patharkandi Dev. Block (Part)						
Patharkandi G.P. (Part)						
Sripur	1759	44	0	2.50	0.00	
Grand Total	233948	47638	1618	20.36	0.69	-6.72

ASSAM
PAPER -7 (2001 population)
PARLIAMENTARY CONSTITUENCIES
AVERAGE PER P.C. 1903966

PAPER - 7

NO. & NAME OF THE PARLIAMENTARY CONSTITUENCY	EXTENT IN TERMS OF NEW ASSEMBLY CONSTITUENCIES	2001 CENSUS POPULATION			DISTRICT	Deviation from State average
		TOTAL	S.C's	S.T's		
1-KOKRAJHAR (ST)	1-GOSSAIGAON	156068	3455	44991	KOKRAJHAR	
	2-DOTMA (ST)	153453	2427	69661	KOKRAJHAR	
	3-KOKRAJHAR (ST)	168872	4650	78522	KOKRAJHAR	
	4-BAOKHUNGRI	179205	10444	49611	KOKRAJHAR	
	5-PARBATJHORA	185645	4269	22845	KOKRAJHAR	
	19-SIDLI CHIRANG (ST)	245303	9825	113951	CHIRANG	
	20-BIJNI	194486	23022	57080	CHIRANG	
	41- MANAS	207404	13147	66178	BAKSA	
	42-BAKSA (ST)	210901	7492	104498	BAKSA	
	Grand Total	1701337	78731	607337		-10.64
%age of SC/ST		4.63	35.70			
2-DHUBRI	6- GOLAKGANJ	220303	15616	464	DHUBRI	
	7-GAURIPUR	306315	11513	32	DHUBRI	
	8-DHUBRI	249588	12599	330	DHUBRI	
	9- BIRSING JARUA	283391	1215	275	DHUBRI	
	10- BILASIPARA	200402	16346	1098	DHUBRI	
	11-MANKACHAR	306397	5880	54	SOUTH SALMARA	
	12-JALESHWAR	240633	1948	443	GOALPARA	
	14-GOALPARA EAST	215677	14206	5715	GOALPARA	
	17-SRIJANGRAM	226283	12334	260	BONGAIGAON	
	22- MANDIA	271534	5201	63	BARPETA	
	23-CHENGA	250112	895	250	BARPETA	
	Grand Total	2770635	97753	8984		45.52
	%age of SC/ST		3.53	0.32		
3-BARPETA	16- ABHAYAPURI	190385	34054	5109	BONGAIGAON	
	18-BONGAIGAON	200258	19547	7097	BONGAIGAON	
	21-BHOWANIPUR-SORBHOG	231379	19546	5679	BARPETA	
	24-BARPETA (SC)	191934	35366	7256	BARPETA	
	25- PAKABETBARI	262321	4744	1039	BARPETA	
	26- BAJALI	170785	14892	11930	BARPETA	
	30-HAJO-SUALKUCHI (SC)	200312	21346	3706	KAMRUP	
	38-BARKHETRI	244998	19216	4898	NALBARI	
	39-NALBARI	211318	10681	11116	NALBARI	
	40-TIHU	225480	18969	5635	NALBARI	
	Grand Total	2129170	198361	63465		11.83
%age of SC/ST		9.32	2.98			
4-DARRANG-UDALGURI	43- TAMULPUR (ST)	229331	12454	92698	BAKSA	
	44-GOESWAR	223269	27507	68486	BAKSA	
	31-RANGIA	223930	13965	8535	KAMRUP	
	32-KAMALPUR	198960	7253	9498	KAMRUP	
	45-BHERGAON	186873	10643	66691	UDALGURI	
	46- UDALGURI (ST)	186786	2809	81243	UDALGURI	
	47-MAZBAT	200066	7823	42613	UDALGURI	
	48- TANGLA	201318	13808	56548	UDALGURI	
	49- SIPAJHAR	225845	7989	3316	DARRANG	
	50- MANGALDAI	213838	22099	3246	DARRANG	
	51-DALGAON	303878	3565	1216	DARRANG	
Grand Total	2394094	129915	434090		25.74	
%age of SC/ST		5.43	18.13			
5- GUWAHATI	13-GOALPARA WEST (ST)	176553	6758	57973	GOALPARA	
	15-DUDHNAI (ST)	189172	16550	67669	GOALPARA	
	27-CHAMARIA	238611	4939	387	KAMRUP	
	28-BOKO-CHAYGAON (ST)	212342	21306	81588	KAMRUP	
	29-PALASBARI	238717	18391	36756	KAMRUP	
	33- DISPUR	200356	5539	9387	KAMRUP (METRO.)	
	34-DIMORIA (SC)	222799	22052	21196	KAMRUP (METRO.)	
	35-NEW GUWAHATI	216594	10071	6741	KAMRUP (METRO.)	
	36-GUWAHATI CENTRAL	203572	11763	7884	KAMRUP (METRO.)	
37-JALUKBARI	203694	19133	8052	KAMRUP (METRO.)		
Grand Total	2102410	136502	297633		10.42	
%age of SC/ST		6.49	14.16			

6- DIPHU (ST)	108-BOKAJAN (ST)	175130	1120	85362	KARBI ANGLONG
	109-HOWARGHAT (ST)	194524	12895	115351	KARBI ANGLONG
	110-DIPHU (ST)	196488	6048	105495	KARBI ANGLONG
	111-RONGKHANG (ST)	142442	7001	74390	WEST KARBI ANGLONG
	112- AMRI (ST)	104727	2456	72365	WEST KARBI ANGLONG
	113-HAFLONG (ST)	188079	3360	128428	DIMA HASAO
	Grand Total	1001390	32880	581391	-47.41
%age of SC/ST		3.28	58.06		
7- KARIMGANJ	121- HAILAKANDI	247511	41910	692	HAILKANDI
	122- ALGAPUR-KATLICHERRA	287126	15016	122	HAILKANDI
	123-KARIMGANJ NORTH	265642	36674	293	KARIMGANJ
	124-KARIMGANJ SOUTH	295742	18843	34	KARIMGANJ
	125-PATHARKANDI	207836	27142	846	KARIMGANJ
	126-RAM KRISHANA NAGAR (SC)	233948	47638	1618	KARIMGANJ
	Grand Total	1537805	187223	3605	-19.23
%age of SC/ST		12.17	0.23		
8-SILCHAR (SC)	114- LAKHIPUR	192386	12137	9424	CACHAR
	115-UDHARBOND	199533	20518	1658	CACHAR
	116-KATIGORAH	227623	49464	1143	CACHAR
	117-BARKHOLA	220823	46122	1281	CACHAR
	118-SILCHAR	204547	21180	301	CACHAR
	119-SONAI	198970	14702	4	CACHAR
	120-DHOLAI (SC)	214082	47097	4937	CACHAR
Grand Total	1457964	211220	18748	-23.42	
%age of SC/ST		14.49	1.29		
9- NAGAON	52-JAGIROAD (SC)	265365	67233	52030	MORIGAON
	53-LAHARIGHAT	277226	6527	7238	MORIGAON
	54-MORIGAON	227374	31305	61468	MORIGAON
	55-DHING	224055	4711	3591	NAGAON
	56-RUPAHIHAT	216919	4190	2530	NAGAON
	58-SAMAGURI	212682	9916	1922	NAGAON
	60-NAGAON-BATADRABA	212564	20031	5392	NAGAON
	61-RAHA (SC)	254965	45864	37217	NAGAON
	Grand Total	1891150	189777	171388	-0.67
%age of SC/ST		10.04	9.06		
10- KAZIRANGA	57-KALIABOR	208043	30130	3159	NAGAON
	59-BARHAMPUR	252685	18095	14657	NAGAON
	62- BINNAKANDI	250237	6074	1207	NAGAON
	63- HOJAI	251806	44652	12358	NAGAON
	64- LUMDING	248353	31546	7361	NAGAON
	103- GOLAGHAT	213233	12081	25941	GOLAGHAT
	104- DERGAON	195039	16559	13270	GOLAGHAT
	105- BOKAKHAT	187747	16215	33738	GOLAGHAT
	106- KHUMTAI	183461	7494	2752	GOLAGHAT
	107- SARUPATHAR	212853	4751	24964	GOLAGHAT
	Grand Total	2203457	187597	139407	15.73
	%age of SC/ST		8.51	6.33	
	11- SONITPUR	65-DHEKIAJULI	225149	13142	35215
66- BARCHALLA		213087	14302	25535	SONITPUR
67- TEZPUR		210708	10920	3476	SONITPUR
68-RANGAPARA		215732	2803	21055	SONITPUR
69- NADUAR		212101	11586	17587	SONITPUR
70- BISWANATH		210899	7988	19743	SONITPUR
71- BEHALI (SC)		181591	14200	10174	SONITPUR
72- GOHPUR		195858	12687	56884	SONITPUR
73-BIHPURIA		172020	16102	32577	LAKHIMPUR
Grand Total		1837145	103730	222246	-3.51
%age of SC/ST		5.65	12.10		
12-LAKHIMPUR	74-RONGONADI	175912	16650	12602	LAKHIMPUR
	75-NOWBOICHA (SC)	174601	17517	56289	LAKHIMPUR
	76-LAKHIMPUR	186210	5905	33765	LAKHIMPUR
	77-DHAKUAKHANA (ST)	169986	12330	65053	LAKHIMPUR
	78-DHEMAJI (ST)			84640	DHEMAJI

6- DIPHU (ST)	108-BOKAJAN (ST)	175130	1120	85362	KARBI ANGLONG
	109-HOWARGHAT (ST)	194524	12895	115351	KARBI ANGLONG
	110-DIPHU (ST)	196488	6048	105495	KARBI ANGLONG
	111-RONGKHANG (ST)	142442	7001	74390	WEST KARBI ANGLONG
	112- AMRI (ST)	104727	2456	72365	WEST KARBI ANGLONG
	113-HAFLONG (ST)	188079	3360	128428	DIMA HASAO
	Grand Total	1001390	32880	581391	-47.41
	%age of SC/ST		3.28	58.06	
7- KARIMGANJ	121- HAILAKANDI	247511	41910	692	HAILKANDI
	122- ALGAPUR-KATLICHERRA	287126	15016	122	HAILKANDI
	123-KARIMGANJ NORTH	265642	36674	293	KARIMGANJ
	124-KARIMGANJ SOUTH	295742	18843	34	KARIMGANJ
	125-PATHARKANDI	207836	27142	846	KARIMGANJ
	126-RAM KRISHANA NAGAR (SC)	233948	47638	1618	KARIMGANJ
	Grand Total	1537805	187223	3605	-19.23
	%age of SC/ST		12.17	0.23	
8-SILCHAR (SC)	114- LAKHIPUR	192386	12137	9424	CACHAR
	115-UDHARBOND	199533	20518	1658	CACHAR
	116-KATIGORAH	227623	49464	1143	CACHAR
	117-BARKHOLA	220823	46122	1281	CACHAR
	118-SILCHAR	204547	21180	301	CACHAR
	119-SONAI	198970	14702	4	CACHAR
	120-DHOLAI (SC)	214082	47097	4937	CACHAR
		Grand Total	1457964	211220	18748
	%age of SC/ST		14.49	1.29	
9- NAGAON	52-JAGIROAD (SC)	265365	67233	52030	MORIGAON
	53-LAHARIGHAT	277226	6527	7238	MORIGAON
	54-MORIGAON	227374	31305	61468	MORIGAON
	55-DHING	224055	4711	3591	NAGAON
	56-RUPAHIHAT	216919	4190	2530	NAGAON
	58-SAMAGURI	212682	9916	1922	NAGAON
	60-NAGAON-BATADRABA	212564	20031	5392	NAGAON
	61-RAHA (SC)	254965	45864	37217	NAGAON
		Grand Total	1891150	189777	171388
	%age of SC/ST		10.04	9.06	
10- KAZIRANGA	57-KALIABOR	208043	30130	3159	NAGAON
	59-BARHAMPUR	252685	18095	14657	NAGAON
	62- BINNAKANDI	250237	6074	1207	NAGAON
	63- HOJAI	251806	44652	12358	NAGAON
	64- LUMDING	248353	31546	7361	NAGAON
	103- GOLAGHAT	213233	12081	25941	GOLAGHAT
	104- DERGAON	195039	16559	13270	GOLAGHAT
	105- BOKAKHAT	187747	16215	33738	GOLAGHAT
	106- KHUMTAI	183461	7494	2752	GOLAGHAT
	107- SARUPATHAR	212853	4751	24964	GOLAGHAT
		Grand Total	2203457	187597	139407
	%age of SC/ST		8.51	6.33	
11- SONITPUR	65-DHEKIAJULI	225149	13142	35215	SONITPUR
	66- BARCHALLA	213087	14302	25535	SONITPUR
	67- TEZPUR	210708	10920	3476	SONITPUR
	68-RANGAPARA	215732	2803	21055	SONITPUR
	69- NADUAR	212101	11586	17587	SONITPUR
	70- BISWANATH	210899	7988	19743	SONITPUR
	71- BEHALI (SC)	181591	14200	10174	SONITPUR
	72- GOHPUR	195858	12687	56884	SONITPUR
	73-BIHPURIA	172020	16102	32577	LAKHIMPUR
	Grand Total	1837145	103730	222246	-3.51
	%age of SC/ST		5.65	12.10	
12-LAKHIMPUR	74-RONGONADI	175912	16650	12602	LAKHIMPUR
	75-NOWBOICHA (SC)	174601	17517	56289	LAKHIMPUR
	76-LAKHIMPUR	186210	5905	33765	LAKHIMPUR
	77-DHAKUAKHANA (ST)	169986	12330	65053	LAKHIMPUR
	78-DHEMAJI (ST)	174649	9249	84640	DHEMAJI

	79- SISSIBARGAON	187445	12579	43174	DHEMAJI	
	80- JONAI (ST)	209850	8644	142682	DHEMAJI	
	81- SADIYA	213598	5142	38745	TINSUKIA	
	82-DOOMDOOMA	190185	3639	3704	TINSUKIA	
	Grand Total	1682436	91655	480654		-11.64
	%age of SC/ST		5.45	28.57		
13-DIBRUGARH	83-MARGHERITA	195289	5169	8303	TINSUKIA	
	84-DIGBOI	173260	4665	7998	TINSUKIA	
	85- MAKUM	185150	5747	6759	TINSUKIA	
	86-TINSUKIA	186383	6940	1718	TINSUKIA	
	87-CHABUA-LAHOWAL	216050	11667	6294	DIBRUGARH	
	88-DIBRUGRAH	202877	12484	9621	DIBRUGARH	
	89- KHOWANG	177687	7972	22224	DIBRUGARH	
	90-DULIAJAN	212257	7617	14837	DIBRUGARH	
	91-TINGKHONG	198651	2571	20390	DIBRUGARH	
	92- NAHARKATIA	183747	5726	14978	DIBRUGARH	
	Grand Total	1931351	70558	113122		1.44
%age of SC/ST		3.65	5.86			
14- JORHAT	93-SONARI	209848	3329	5300	CHARAIDEO	
	94-MAHMORA	180925	2884	4450	CHARAIDEO	
	95-DEMOW	201044	6704	17358	SIBSAGAR	
	96-SIBSAGAR	241541	16965	10489	SIBSAGAR	
	97-NAZIRA	218378	5877	3936	SIBSAGAR	
	98- MAJULI (ST)	159191	22684	75976	MAJULI	
	99- TEOK	205736	24020	19561	JORHAT	
	100- JORHAT	169267	9841	1802	JORHAT	
	101- MARIANI	193648	8012	4747	JORHAT	
	102- TITABOR	235606	9731	22881	JORHAT	
	Grand Total	2015184	110047	166500		5.84
%age of SC/ST		5.46	8.26			


भारत का राजपत्र
The Gazette of India

सी.जी.-डी.एल.-अ.-11082023-248037
CG-DL-E-11082023-248037

असाधारण
EXTRAORDINARY

भाग II—खण्ड 3—उप-खण्ड (iii)
PART II—Section 3—Sub-section (iii)

प्राधिकार से प्रकाशित
PUBLISHED BY AUTHORITY

सं. 32]
No. 32]

नई दिल्ली, शुक्रवार, अगस्त 11, 2023/श्रावण 20, 1945
NEW DELHI, FRIDAY, AUGUST 11, 2023/SHRAVANA 20, 1945

भारत निर्वाचन आयोग

अधिसूचना

नई दिल्ली, 11 अगस्त, 2023

आ.अ. 33(अ).—लोक प्रतिनिधित्व अधिनियम, 1950 की धारा 8क(5)(ड), का.आ. 903(अ) दिनांक 28 फरवरी, 2020 के जरिए निर्गत राष्ट्रपतीय आदेशों के साथ पठित, के अनुसरण में असम राज्य के संसदीय और विधान सभा निर्वाचन क्षेत्रों के परिसीमन के विषय में का.आ. 903(अ) दिनांक 28 फरवरी, 2020 के जरिए निर्गत राष्ट्रपतीय आदेशों के साथ पठित लोक प्रतिनिधित्व अधिनियम, 1950 की धारा 8क के अंतर्गत निर्वाचन आयोग द्वारा किया गया निम्नलिखित आदेश एतद्वारा प्रकाशित किया जाता है।

आदेश सं. 2

यतः, लोक प्रतिनिधित्व अधिनियम, 1950 की धारा 8क के साथ पठित का.आ.903(अ) दिनांक 28 फरवरी, 2020 के जरिए जारी राष्ट्रपतीय आदेश के अनुसरण में और इस संबंध में अन्य सभी संगत संवैधानिक और सांविधिक उपबंधों को ध्यान में रखकर, निर्वाचन आयोग ने, दिनांक 20 जून, 2023 को भारत के और असम राज्य के राजपत्र के असाधारण अंकों में प्रकाशित अपने आदेश सं 1 दिनांक 20 जून, 2023 द्वारा निर्धारित किया है कि – (i) असम राज्य को लोक सभा में आवंटित की जाने वाली सीटों की कुल संख्या चौदह (14) होगी, जिसमें से एक (1) सीट अनुसूचित जातियों के लिए आरक्षित होगी और दो (2) सीटें अनुसूचित जनजातियों के लिए आरक्षित होंगी, और (ii) राज्य की विधान सभा के

लिए नियत की जाने वाली सीटों की कुल संख्या एक सौ छब्बीस (126) होगी, जिनमें से नौ (9) सीटें अनुसूचित जातियों के लिए और उन्नीस (19) सीटें अनुसूचित जनजातियों के लिए आरक्षित होंगी; और

यतः, लोक प्रतिनिधित्व अधिनियम, 1950 की धारा 8क की उक्त उप-धारा 5(क) के अनुसरण में, भारत निर्वाचन आयोग ने 2001 की जनगणना में प्रकाशित संगत आंकड़ों के आधार पर राज्य में संसदीय और विधानसभा निर्वाचन क्षेत्रों के परिसीमन के लिए अपने प्रारूप प्रस्तावों को भारत के राजपत्र और असम राज्य के राजपत्र के असाधारण अंकों में 20 जून, 2023 को प्रकाशित किया ताकि पूर्वोक्त प्रस्तावों के संबंध में 11 जुलाई, 2023 तक आपत्तियां और सुझाव आमंत्रित किए जा सकें; और

यतः, लोक प्रतिनिधित्व अधिनियम, 1950 की धारा 8क की उक्त उप-धारा 5(क) के अनुसरण में, आयोग के ऊपर उल्लिखित आदेश सं. 1 और आयोग के ऊपर उल्लिखित प्रारूप प्रस्तावों को स्थानीय समाचार पत्रों में 20 जून, 2023 को प्रकाशित किया गया और उन्हें रेडियो एवं टेलीविजन तथा जन संचार के अन्य साधनों के माध्यम से आगे और प्रचारित-प्रसारित किया गया था; और

यतः, लोक प्रतिनिधित्व अधिनियम, 1950 की धारा 8क की उप-धारा 5(क) के अनुसरण में, आयोग ने सार्वजनिक बैठकों की तिथियां निर्दिष्ट करते हुए 20 जून, 2023 को सार्वजनिक सूचना जारी की। इसके अलावा, आयोग ने सभी आपत्तियों और सुझावों पर विचार करने के लिए अपनी सार्वजनिक बैठकों के स्थानों और तिथियों को निर्दिष्ट करते हुए पुनः क्रमशः 12 जुलाई, 2023 और 17 जुलाई, 2023 को नोटिस जारी किए थे; और

यतः, लोक प्रतिनिधित्व अधिनियम, 1950 की धारा 8क की उक्त उप-धारा 5(घ) के अनुसरण में, आयोग ने 19 जुलाई, 2023 से 21 जुलाई, 2023 तक गुवाहाटी में सार्वजनिक बैठकों का आयोजन किया और जनता के सदस्यों को सुना और उन्हें आयोग को पहले से भेजे गए लिखित अभ्यावेदनों, यदि कोई हों, के अलावा मौखिक और लिखित प्रस्तुतीकरण देने का पूरा अवसर दिया; और

यतः, लोक प्रतिनिधित्व अधिनियम, 1950 की धारा 8क की उप-धाराओं 5(ग) और (ङ) के अंतर्गत आयोग ने संविधान और उक्त अधिनियमों के संगत प्रावधानों के आलोक में अपने उक्त प्रस्तावों के संबंध में पूर्वोक्त सार्वजनिक बैठकों में की गई और/या इसके द्वारा अन्यथा प्राप्त सभी आपत्तियों और सुझावों पर विचार किया है;

अब, इसलिए, **संसदीय और विधानसभा निर्वाचन क्षेत्रों का परिसीमन आदेश, 2008 की अनुसूची-I और II तथा अनुसूची V (असम राज्य के संबंध में) को संशोधित करने के लिए** का.आ.सं. 903(अ) दिनांक 28 फरवरी, 2020 के अंतर्गत जारी राष्ट्रपतीय आदेशों के साथ पठित लोक प्रतिनिधित्व अधिनियम, 1950 की धारा 8क(5) के अनुसरण में, निर्वाचन आयोग एतद्वारा निम्नलिखित के अनुसार निर्धारित करता है:

1. एक सौ छब्बीस विधान सभा निर्वाचन क्षेत्र जिनमें असम राज्य की विधान सभा के निर्वाचनों के प्रयोजनार्थ असम राज्य को विभाजित किया जाएगा, और ऐसे प्रत्येक निर्वाचन क्षेत्र का विस्तार तालिका-क में दर्शाए अनुसार होगा।
2. वे राज्य-क्षेत्रीय संसदीय निर्वाचन क्षेत्र जिनमें लोकसभा के निर्वाचनों के प्रयोजनार्थ असम राज्य को विभाजित किया जाएगा, और ऐसे प्रत्येक निर्वाचन क्षेत्र का विस्तार तालिका-ख में दर्शाए अनुसार होगा;
3. जहां तालिका-क अथवा तालिका-ख में यथा-दर्शित निर्वाचन क्षेत्र के नाम कोष्ठकों और अक्षरों "(अ.जा.)" द्वारा सुभिन्न किए गए हैं, वहां उस निर्वाचन क्षेत्र में वह सीट अनुसूचित जातियों के लिए आरक्षित है।
4. जहां तालिका-क अथवा तालिका-ख में यथा-दर्शित निर्वाचन क्षेत्र के नाम कोष्ठकों और अक्षरों "(अ.ज.जा.)" द्वारा सुभिन्न किए गए हैं, वहां उस निर्वाचन क्षेत्र में वह सीट अनुसूचित जनजातियों के लिए आरक्षित है।

तालिका-क		
विधान सभा निर्वाचन क्षेत्र और उनका प्रस्तावित विस्तार		
क्र. सं.	विधान सभा निर्वाचन क्षेत्र का नाम	विस्तार
1-जिला - कोकराझार		
1	गोस्साईगांव	<p>गोस्साईगांव नगर समिति, गोस्साईगांव विकास खंड (भाग)-हनुविल ग्रा.प.वि.स., पद्माविल ग्रा.प.वि.स., सेरफंगुरी ग्रा.प.वि.स., सत्यपुर ग्रा.प.वि.स. (भाग)- सुकन बावनाई, सिलपुर, आलोकझार व.गां., निलाईझोरा व.गां., हकमा व.गा., हेस्पेश व.गां., सत्यपुर व.गां., सं. 1 सिंगीमारी, सं. 2 सिंगीमारी, मालागुरी ग्रा.प.वि.स. (भाग)-पकरीगुड़ी</p> <p>हतीधुरा विकास खंड (भाग)- हतीधुरा विकास खंड-निम्नलिखित को छोड़कर -</p> <p>ठाकुरपुर ग्रा.प.वि.स., फैलागुड़ी ग्रा.प.वि.स., ग्राहमपुर ग्रा.प.वि.स., मजदात्री ग्रा.प.वि.स. (भाग)- मजदात्री-I, गरुमारचार-I, गरुमारचार-II, सत्यपुर ग्रा.प.वि.स. (भाग) - मांडेरखुटी, बोरो बधा</p> <p>कछुगांव विकास खंड (भाग)-भोरपुर ग्रा.प.वि.स., बोरोबधा ग्रा.प.वि.स., हावरीपेट ग्रा.प.वि.स., नंदीपुर ग्रा.प.वि.स., ब्राजबिल ग्रा.प.वि.स., बुराचारा ग्रा.प.वि.स., जनालीगांव ग्रा.प.वि.स., काशीबाड़ी ग्रा.प.वि.स., मकतियागांव ग्रा.प.वि.स., मोजाती ग्रा.प.वि.स., पलासगुरी ग्रा.प.वि.स., रायमोना ग्रा.प.वि.स., सपकाटा ग्रा.प.वि.स., बोशगांव ग्रा.प.वि.स., मालागुरी ग्रा.प.वि.स., जरागुरी गोल्डेंग ग्रा.प.वि.स. (भाग)-सं. 1 गोलाडांगी, सं. 2 गोलाडांगी, सं. 1 दावागुड़ी, सं. 1 गोकुलखाता, सं. 2 जारागुरी, गोकुलखाता ब्लॉक, सं. 2 दावागुरी, शिमुलतापु पीजीआर, बालागांव ग्रा.प.वि.स. (भाग) - श्रीरामपुर व.गां., सुरीबारी व.गा., हरिनगर व.गा., अलीनगर व.गा., बल्लीमारी ग्रा.प.वि.स. (भाग) - बल्लीमारी, शिल्भाजी, जामबुगुरी व.गा., मध्यनगर व.गा.</p>
2	दोतमा (अ.ज.जा.)	<p>गोस्साईगांव विकास खंड (भाग)- धौलीगुड़ी ग्रा.प.वि.स.,</p> <p>दोतमा विकास खंड (भाग) - दोतमा विकास खंड-निम्नलिखित को छोड़कर -</p> <p>झरबारी ग्रा.प.वि.स., फकीरग्राम ग्रा.प.वि.स., बोंगशीगांव ग्रा.प.वि.स., पोचागढ़ ग्रा.प.वि.स., शक्तिआश्रम ग्रा.प.वि.स., धौलीगुड़ी ग्रा.प.वि.स., कोरैटरी ग्रा.प.वि.स., प्रतापखाता ग्रा.प.वि.स., बिन्नाचारा ग्रा.प.वि.स. (भाग)-अमतोली, ब्रोजोकल, मैनागुरी, चोकापारा, संकरपारा, बोरागुरी ग्रा.प.वि.स. (भाग)-सिमलागुड़ी, चिथिला ग्रा.प.वि.स. (भाग)- धेपधेपी, चिथिलाग्राम, डुमरीगुड़ी ग्रा.प.वि.स. (भाग)-सीकरगांव, अंगथिहारा, मौरियागांव, चारागांव, जगदोई ग्रा.प.वि.स. (भाग) - खारिदा संदला भाग- I, जादुमोनी, मायनारटोल, मधुपुरी, रामफबिल ग्रा.प.वि.स. (भाग)- अथियाबारी, जोगदोई ग्रा.प.वि.स. (भाग)- जोगदाई मेचपारा, बहादुरपारा, बिन्नाचारा ग्रा.प.वि.स. (भाग)- टेकरकाटा, बिन्नाचारा, चिथिला ग्रा.प.वि.स. (भाग)-लमपारा, नयाचारा, बागरीगुड़ी, कोटपारा</p> <p>कछुगांव विकास खंड (भाग) - कछुगांव विकास खंड-निम्नलिखित को छोड़कर -</p> <p>चौटारा मिलन बाजार ग्रा.प.वि.स., भोमराविल ग्रा.प.वि.स., सिमुलतापु ग्रा.प.वि.स., भोरपुर ग्रा.प.वि.स., बोरो बधा ग्रा.प.वि.स., हावरीपेट ग्रा.प.वि.स., नंदीपुर ग्रा.प.वि.स., ब्राजबिल ग्रा.प.वि.स., बुराचारा ग्रा.प.वि.स., जनालीगांव ग्रा.प.वि.स., काशीबाड़ी ग्रा.प.वि.स., मकतियागांव ग्रा.प.वि.स., मोजाती ग्रा.प.वि.स., पलासगुरी ग्रा.प.वि.स., रायमोना ग्रा.प.वि.स., सपकाटा ग्रा.प.वि.स., बोशगांव ग्रा.प.वि.स., मालागुरी ग्रा.प.वि.स., अंताईबारी</p>

		<p>ग्रा.प.वि.स., कमलसिंह ग्रा.प.वि.स., बिन्याखाता ग्रा.प.वि.स., जरागुरी गोल्डेंग ग्रा.प.वि.स. (भाग)- सं. 3 दावागुडी, सं. 1 गोलाडांगी, सं. 2 गोलाडांगी, सं. 1 दावागुडी, सं. 1 गोकुलखाता, सं. 2 जारागुरी, गोकुलखाता खंड, सं. 2 दावागुरी, शिमुलतापु पीजीआर, बालागांव ग्रा.प.वि.स. (भाग) - श्रीरामपुर व.गां., सुरीबारी व.गा., हरिनगर व.गा., अलीनगर व.गा., बल्लीमारी ग्रा.प.वि.स. (भाग) - बल्लीमारी, शिल्भाजी, जामबुगुरी व.गा., मध्यनगर व.गा., गुआबारी ग्रा.प.वि.स. (भाग)-गुआबारी, गार्डनपुर ग्रा.प.वि.स. (भाग) - भौरागुरी-सतबिल-I, भौरागुरी-सतबिल-II, गोरजन सं. 2, धोताबिल, कुक्लिंगपारा, सेजारी, गोरजन सं. 1, कोकराझार विकास खंड (भाग) - बोनारगाँव ग्रा.प.वि.स.</p>
3	कोकराझार (अ.ज.जा.)	<p>सलाकाटी न.स., कोकराझार नगरपालिका बोर्ड, कोकराझार विकास खंड (भाग) – कोकराझार विकास खंड-निम्नलिखित को छोड़कर- बोनारगाँव ग्रा.प.वि.स., बरुआपारा ग्रा.प.वि.स., दलोआबारी ग्रा.प.वि.स., धौलीगुडी ग्रा.प.वि.स., आई भंडारानी ग्रा.प.वि.स., दक्षिण नायेकगांव ग्रा.प.वि.स., उत्तर नायेकगांव ग्रा.प.वि.स., हरिनागुरी ग्रा.प.वि.स., भाटीपारा ग्रा.प.वि.स., सं. 2 गेंद्रबिल ग्रा.प.वि.स., मागुरमारी ग्रा.प.वि.स., सुकनझोरा ग्रा.प.वि.स., भोटगांव ग्रा.प.वि.स., धोलमारा ग्रा.प.वि.स. (भाग)-लालकुरा भाग-II, लालकुरा भाग-I, देवडोबा, गोरखुटा, करमपारा, सिलजानी, गौरंगतारी, सहरपुर, सिलकतरी भाग-I, सिलकतरी भाग-II, धोलमारा दोतमा विकास खंड (भाग)-झरवारी ग्रा.प.वि.स.</p>
4	बाओखुंगरी	<p>फकीरग्राम नगर समिति, छापार विकास खंड, बिलासिपारा विकास खंड, देबितोला विकास खंड (भाग)-पोलाशगुरी ग्रा.प.वि.स. (भाग)-बोरो - बेलगुरी, दुदुमारी भाग-III, मेसनियाकुटीर झार भाग-I, छोटी बेलगुरी, पोलाशगुरी, सिंधुरीझोरा, उबरीझोरा, नायगांव, तिपकाई ग्रा.प.वि.स. (भाग)- सागरफेना, सागरफेना झार, सुकोनझोरा, तुलसीझोरा भाग-II, चंगबंधा भाग-I, चंगबंधा भाग-II, दोतमा विकास खंड (भाग)- फकीरग्राम ग्रा.प.वि.स., बोंगशीगांव ग्रा.प.वि.स., पोचागढ़ ग्रा.प.वि.स., शक्तिआश्रम ग्रा.प.वि.स., धौलीगुडी ग्रा.प.वि.स., बिन्याचारा ग्रा.प.वि.स. (भाग)-अमतोली, ब्रोजोकल, मैनागुरी, चोकपारा, संकरपारा, बोरागुरी ग्रा.प.वि.स. (भाग)-सिमलागुरी, चिथिला ग्रा.प.वि.स. (भाग)- धेपधेपी, चिथिलाग्राम, डुमरीगुडी ग्रा.प.वि.स. (भाग)-सीकरगांव, अंगथिहारा, माओरियागांव, चारागांव, जगदोई ग्रा.प.वि.स. (भाग)-खरिदा संदला भाग-I, जादुमोनी, मयनारतोल, मधुपुरी गोस्साईगांव विकास खंड (भाग) – गोस्साईगांव विकास खंड - निम्नलिखित को छोड़कर – धौलीगुडी ग्रा.प.वि.स., हरबंगा-गोस्साईगांव ग्रा.प.वि.स., जॉयपुर ग्रा.प.वि.स., कार्तिमारी अशरकांडी ग्रा.प.वि.स., कार्तिमारी ग्रा.प.वि.स., हनुबिल ग्रा.प.वि.स., पद्माबिल ग्रा.प.वि.स., सेरफंगुरी ग्रा.प.वि.स., रिमीझिमी ग्रा.प.वि.स. (भाग)- रिमीझिमी घोप, रिमीझिमी घाट भाग-I, रिमीझिमी घाट भाग-II, भवानीचोरा, मिलनबाजार ग्रा.प.वि.स. (भाग)-काचुकाटा, भोवरागुरी ग्रा.प.वि.स. (भाग)-मोकराम्बिल, पटियालपारा-अहमदपुर, रूपसीगांव-I, घोनापारा, पटियालपारा, मंडारपारा, पनवारी ग्रा.प.वि.स. (भाग)-भेलाकोबा भाग-I, भेलाकोबा भाग-II, बोराईबारो, फुलकुमारी -I, तुलसीबिल ग्रा.प.वि.स. (भाग) – अमनीकाटा, तेंगनेरभिता, उशातारी, रूपसीगांव-II, गुवाबारी ग्रा.प.वि.स. (भाग)-होंगशोबिल, बंगलाबारी, सत्यपुर ग्रा.प.वि.स. (भाग) - सुकन बाओनाई, सिलपुर, आलोकझार व.गां., निलाईझोरा व.गां., हकमा</p>

		<p>व.गां., हेस्पेश व.गां., सत्यपुर व.गां., सं. 1 सिंगिमारी, सं. 2 सिंगिमारी, मालागुडी ग्रा.प.वि.स. (भाग) – पकरीगुडी कछुगांव विकास खंड (भाग)-अंताईबारी ग्रा.प.वि.स.सं., कमलसिंह ग्रा.प.वि.स.सं., विन्याखाता ग्रा.प.वि.स., गुआबारी ग्रा.प.वि.स. (भाग)-गुआबारी, गार्डनपुर ग्रा.प.वि.स. (भाग) - भौरागुरी- सतबिल-I, भौरागुरी-सतबिल-II, गोरजन सं. 2, धोताबिल, कुकलिंगपारा, सेजारी, गोरजन सं. 1, कोकराझार विकास खंड (भाग)- बरुआपारा ग्रा.प.वि.स., दलोआबारी ग्रा.प.वि.स., धौलीगुडी ग्रा.प.वि.स., आई भंडारानी ग्रा.प.वि.स., दक्षिण नायेकगांव ग्रा.प.वि.स., उत्तर नायेकगांव ग्रा.प.वि.स., हरिनागुरी ग्रा.प.वि.स., भाटीपारा ग्रा.प.वि.स., सं. 2 गेंद्रबिल ग्रा.प.वि.स., मागुरमारी ग्रा.प.वि.स., सुकनझोरा ग्रा.प.वि.स., भोटगांव ग्रा.प.वि.स., धोलमारा ग्रा.प.वि.स. (भाग)-लालकुरा भाग-II, लालकुरा भाग-I, देवडोबा, गोरोखुटा, करमपारा, सिलजानी, गौरंगतारी, सहरपुर, सिलकतरी भाग-I, सिलकतरी भाग-II, धोलमारा</p>
5	पर्वतझोरा	<p>गोलोकगंज विकास खंड, महामाया विकास खंड, रुपशी विकास खंड, हतीधुरा विकास खंड (भाग) – ठाकुरपुर ग्रा.प.वि.स., फैलागुडी ग्रा.प.वि.स., ग्राहमपुर ग्रा.प.वि.स., मजदाब्री ग्रा.प.वि.स., (भाग) – मजदाब्री-I, गरुमरारचार-I, गरुमरारचार-II, सत्यपुर ग्रा.प.वि.स., (भाग) – मंदेरखुटी, बोरो बधा देबिटोला विकास खंड (भाग) – देबिटोला विकास खंड-निम्नलिखित को छोड़कर – पोलाशगुरी ग्रा.प.वि.स. (भाग)- बोरो-बेलगुरी, दुदुमारी भाग-III, मेसनियाकुटीर झार भाग-I, छोटो बेलगुरी, पोलाशगुरी, सिंधुरीझोरा, उबरीझोरा, नायगांव, तिपकाई ग्रा.प.वि.स. (भाग)- सागरफेना, सागरफेना झार, सुकनझोरा, तुलसीझोरा भाग-II, चंगबंधा भाग-I, चंगबंधा भाग-II दोतमा विकास खंड (भाग)- कोरैटरी ग्रा.प.वि.स., प्रतापखाता ग्रा.प.वि.स., रामफबिल ग्रा.प.वि.स. (भाग)- अथियाबारी, जगदोई ग्रा.प.वि.स. (भाग)- जोगदाई मेचपारा, बहादुरपारा, बिल्लाचारा ग्रा.प.वि.स. (भाग)- टेकरकाटा, बिल्लाचारा, चिथिला ग्रा.प.वि.स. (भाग)-लमपारा, नयाचारा, बागरीगुडी, कोटपारा, गोस्साईगांव विकास खंड (भाग) - हरबंगा-गोस्साईगांव ग्रा.प.वि.स., जॉयपुर ग्रा.प.वि.स., कार्तिमारी अशरकांडी ग्रा.प.वि.स., कार्तिमारी ग्रा.प.वि.स., रिमीझिमी ग्रा.प.वि.स. (भाग)- रिमीझिमी घोप, रिमीझिमी घाट भाग-I, रिमीझिमी घाट भाग- II, भबानीचोरा, मिलनबाजार ग्रा.प.वि.स. (भाग)-काचुकाटा, भोवरागुरी ग्रा.प.वि.स. (भाग)- मोकराम्बिल, पटियालपारा-अहमदपुर, रूपसीगांव-I, घोनापारा, पटियालपारा, मंडारपारा, पनबारी ग्रा.प.वि.स. (भाग)-भेलाकोबा भाग-I, भेलाकोबा भाग-II, बोराईबारो, फुलकुमारी -I, तुलसीबिल ग्रा.प.वि.स. (भाग) –अमनीकाटा, तेंगनेरभिता, उशातारी, रूपसीगांव-II, गुवाबारी ग्रा.प.वि.स. (भाग)-होंगशोबिल, बंगलाबारी, कछुगांव विकास खंड (भाग)- चौटारा मिलन बाजार ग्रा.प.वि.स., भोमराबिल ग्रा.प.वि.स., सिमुलतापु ग्रा.प.वि.स., जरागुरी गोल्डेंग ग्रा.प.वि.स. (भाग)-सं.3 दावागुरी</p>
2-जिला – धुबरी		
6	गोलकगंज	<p>गोलकगंज नगरपालिका बोर्ड, गौरीपुर नगरपालिका बोर्ड (भाग)- गौरीपुर नगरपालिका बोर्ड- निम्नलिखित को छोड़कर- गौरीपुर वार्ड सं.12, गौरीपुर वार्ड सं. 13, अगोमोनी विकास खंड (भाग) –अगोमोनी विकास खंड-निम्नलिखित को छोड़कर– बिद्याडाबरी गां.पं. (भाग)-बिद्याडाबरी भाग-II, बिद्याडाबरी भाग-III, बटेरहाट गां.पं. (भाग)- कैमारी भाग-III, कैमारी भाग-VII, कैमारीचार, सिंदुराई गां.पं. (भाग) -सिंदुराई भाग II,</p>

	<p>बेलगुरी भाग I, बेलगुरी भाग II, पञ्चिम मैशा भाग I, टोल्ली भाग-II, सोनाखुली गां.पं. (भाग) - बिद्याडाबरी भाग IV, दिघोलतारी, सोनाखुली भाग II, कैमारी गां.पं. (भाग)-कैमारी भाग V, कैमारी भाग I, अगोमोनी गा.पं (भाग)-पञ्चिम मैशा भाग-II</p> <p>गौरीपुर विकास खंड (भाग)-कचारीहाट गां.पं. (भाग)-देबोत्तर हसडाहा भाग I, कलारहाट गां.पं. (भाग)- देबोत्तर हसदाहा भाग IV, किस्मत हसदाहा भाग II, देबोत्तर हसडाहा भाग III,</p> <p>गोलकगंज विकास खंड (भाग) – गोलकगंज विकास खंड-निम्नलिखित को छोड़कर – उत्तर मोरागदाधर गां.पं., कुमारगंज गां.पं. (भाग)-पतनेरकुटी, उजानपेटला भाग-II मध्यपेटला, बरुणडंगा गां.पं. (भाग) -पब कनुरी, बरुणडंगा, उत्तर टोकरेचारा भाग I, बिसोनदोइ गां.पं. (भाग) -पञ्चिम रतियाडाहा भाग II, पब रतियाडाहा, पगलाहाट गां.पं. (भाग) - भाटीपेटला, पब मोरागदाधर, कचखाना हरिनचारा पगलागंज, बाहाकाती, हरीरहाट गां.पं. (भाग)-पञ्चिम मोरागदाधर, मोरागदाधर चार, कचखाना गां.पं. (भाग)-डाफरपुर</p> <p>हतीधुरा विकास खंड (भाग)-छोटोगुमा गां.पं. (भाग)-बेलगुडी, छोटोगुमा, डिंगडिंगा गां.पं. (भाग)-मेचपारा, डिंगडिंगा, बरकाचुया, कामनडांगा गां.पं. (भाग)-गारोपारा, तामारहाट गां.पं. (भाग)- ऑक्सिगुरी, नटबारी, भेरभेरी, सरपामारी</p> <p>रूपशी विकास खंड (भाग)-रूपशी विकास खंड-निम्नलिखित को छोड़कर- चापगढ़ गां.पं., रूपशी गां.पं., साहेबगंज गां.पं., बेरभंगी गां.पं., नलिया गां.पं., मधुसौलमारी गां.पं. (भाग) - खुदीमारी भाग I, मधुसौलमारी भाग-II, तियामारी भाग I, बालाजन गां.पं. (भाग)-बालाजन, बातुआतुली, धोरारघाट भाग II, दुमारदाहा गां.पं. (भाग)- धोरारघाट भाग I, दुमारदाहा भाग III, धाका बिल, बुरीरमारी, माटेरझार गां.पं. (भाग)- बालाजन चापर, कमलारझार, मोटेरझार, उत्तर रायपुर भाग I, गायखोवा गां.पं. (भाग)-उचित</p>
7	<p>गौरीपुर</p> <p>देबिटोला विकास खंड, गौरीपुर नगर पालिका बोर्ड (भाग) - गौरीपुर वार्ड सं.12, गौरीपुर, वार्ड सं. 13, अगोमोनी विकास खंड (भाग) - बिद्याडाबरी गां.पं. (भाग)-बिद्याडाबरी भाग-II, बिद्याडाबरी भाग-III, बटेरहाट गां.पं. (भाग)-कैमारी भाग-III, कैमारी भाग-VII, कैमारीचार, सिंदुराई गां.पं. (भाग) -सिंदुराई भाग II, बेलगुरी भाग I, बेलगुरी भाग II, पञ्चिम मैशा भाग I, टोल्ली भाग-II, सोनाखुली गां.पं. (भाग) -बिद्याडाबरी भाग IV, दिघोलतारी, सोनाखुली भाग II, कैमारी गां.पं. (भाग)-कैमारी भाग V, कैमारी भाग I, अगोमोनी गा.पं (भाग)-पञ्चिम मैशा भाग-II, गौरीपुर विकास खंड (भाग)- मधुसौलमारी तियामारी गां.पं. (भाग)-मधुसौलमारी भाग I, तियामारी भाग II, गोलकगंज विकास खंड (भाग)- उत्तर मोरागदाधर गां.पं., कुमारगंज गां.पं. (भाग)-पतनेरकुटी, उजानपेटला भाग-II मध्यपेटला, बरुणडंगा गां.पं. (भाग) -पब कनुरी, बरुणडंगा, उत्तर टोकरेचारा भाग I, बिसोनदोइ गां.पं. (भाग) -पञ्चिम रतियाडाहा भाग II, पब रतियाडाहा, पगलाहाट गां.पं. (भाग) - भाटीपेटला, पब मोरागदाधर, कचखाना हरिनचारा पगलागंज, बाहाकाती, हरीरहाट गां.पं. (भाग)-पञ्चिम मोरागदाधर, मोरागदाधर चार, कचखाना गां.पं. (भाग)-डाफरपुर</p> <p>हतीधुरा विकास खंड (भाग)- हतीधुरा विकास खंड-निम्नलिखित को छोड़कर – छोटोगुमा गां.पं. (भाग)-बेलगुरी, छोटोगुमा, डिंगडिंगा गां.पं. (भाग)-मेचपारा, डिंगडिंगा, बरकाचुया, कामनडांगा गां.पं. (भाग)-गारोपारा, तामारहाट गां.पं. (भाग) - ऑक्सिगुरी, नटबारी, भेरभेरी, सरपामारी</p>

		<p>महामाया विकास खंड (भाग) - महामाया विकास खंड - निम्नलिखित को छोड़कर - कडोमटोला गां.पं., सालतारी गां.पं., सोनामोई गां.पं., गोबर्धनपारा गां.पं. (भाग) - अथियाबाड़ी, गोबर्धनपारा, गुटिपारा, जोर्डीलपारा, नाटुन लाउपारा, जोगीरमहल गां.पं. (भाग) - सिमलाकांडी, मसपारा-संकोच गां.पं. (भाग)- भवानीपुर, पलाशकांडी, तुषपारा गां.पं. (भाग)-सुराबारी, खुरखुरी, बामुनी भाग I, बामुनी भाग II, देवमारा, साधुभासा गां.पं. (भाग)- साधुभासा भाग III</p> <p>नयेरालगा विकास खंड (भाग)-डुवाचुरी गां.पं., सोगुनमारी गां.पं., कजाइकाता गां.पं. (भाग)- झेलतुरचार भाग I, झेलतुरचार भाग II, कजाइकाता भाग V, कजाइकाता भाग VI, कजाइकाता-सुआपाटा गां.पं. (भाग)- कथालडी भाग I, कथालडी भाग II, मोसलापारा गां.पं. (भाग)-जोहरसुरा, दलानेरालगा सं. 2, पाताकाटा भाग II, रूपशी विकास खंड (भाग)-चापगढ़ गां.पं., रूपशी गां.पं., साहेबगंज गां.पं., मधुसौलमारी गां.पं. (भाग) -खुदीमारी भाग I, मधुसौलमारी भाग-II, तियामारी भाग I, बालाजन गां.पं. (भाग)-बालाजन, बातुआतुली, धोरारघाट भाग II, दुमारदाहा गां.पं. (भाग)- धोरारघाट भाग I, दुमारदाहा भाग III, माटेरझार गां.पं. (भाग)- बालाजन चापर, कमलाझार, मोटेरझार, उत्तर रायपुर भाग I, गायखोवा गां.पं. (भाग)-उचिता, बिलासिपारा विकास खंड (भाग)-आनंदनगर-बंगालीपारा गां.पं. (भाग)- सूरजयखाता भाग I (गांव), बंगालीपारा भाग I, बांधवपारा, आनंदनगर (गांव), बिरसिंग जरुआ विकास खंड (भाग)-फुलकातरी गां.पं. (भाग)-चिराखोवा भाग II</p>
8	धुबरी	<p>धुबरी नगरपालिका बोर्ड, बिरसिंग जरुआ विकास खंड (भाग) -माजेरचार चालाकुरा गां.पं., चालाकुरा गां.पं. (भाग) - चालाकुरा भाग II, चालाकुरा भाग III, फूलाकाटा गां.पं. (भाग) - बल्दियारालगा गै.भूकर I, बल्दियारालगा गै.भूकर II, पोडमेरालगा गां.पं. (भाग) - भेलांगमारी, धुरबाड़ी भाग I, धुरबाड़ी भाग II, कटलामारी भाग II, कटलामारी भाग III, कटलामारी भाग IV, रिवर खंड सं. 5 गै.भूकर, रिवर खंड सं. 6 गै.भूकर, फुलकातरी गां.पं. (भाग) - चिरखोवा भाग I, चिरखोवा भाग IV, चिराखोवा भाग V,</p> <p>गौरीपुर विकास खंड (भाग)-गौरीपुर विकास खंड-निम्नलिखित को छोड़कर- कचारीहाट गां.पं. (भाग)-देवोत्तर हसडाहा भाग I, कलारहाट गां.पं. (भाग)-देवोत्तर हसडाहा भाग IV, किस्मत हसडाहा भाग II, देवोत्तर हसडाहा भाग III, मधुसौलमारी तियामारी गां.पं. (भाग)-मधुसौलमारी भाग I, तियामारी भाग II</p> <p>रूपशी विकास खंड (भाग)- बेरभंगी गां.पं., नलिया गां.पं., दुमारदाहा गां.पं. (भाग)-ढाका बिल, बुरीरमारी</p>
9	बिरसिंग जरुआ	<p>दक्षिण सालमारा विकास खंड, जमादारहाट विकास खंड, बिलासिपारा विकास खंड (भाग)- बहिरसुआपाटा गां.पं., मसानेरालगा गां.पं., हातिपोटा गां.पं.</p> <p>बिरसिंग जरुआ विकास खंड (भाग)- बिरसिंग जरुआ विकास खंड- निम्नलिखित को छोड़कर- मजेरचार चालाकुरा गां.पं., चालाकुरा गां.पं. (भाग)-चालाकुरा भाग II, चालाकुरा भाग III, फूलाकाटा गां.पं. (भाग)-बल्दियारालगा गै.भूकर I, बल्दियारालगा गै.भूकर II, पोडमेरालगा गां.पं. (भाग) - भेलांगमारी, धुरबाड़ी भाग I, धुरबाड़ी भाग II, कटलामाडी भाग II, कटलामाडी भाग III, कटलामाडी भाग IV, रिवर खंड सं. 5 गै.भूकर, रिवर खंड सं. 6 गै.भूकर,</p>

		<p>फुलकातारी गां.पं. (भाग) - चिरखोवा भाग I, चिरखोवा भाग II, चिरखोवा भाग IV, चिरखोवा भाग V</p> <p>चापर सलकोचा विकास खंड (भाग)- चिरकुटा गां.पं. (भाग)- चिरकुटा भाग-II, तोकरबंधा, धीरेरचार तरंगपुर गां.पं. (भाग)- काजीपारा भाग II, धीरेरचर भाग I, धीरेरचर भाग II, धीरेरचर भाग III, तरंगपुर भाग I, तरंगपुर भाग II, गेराविता गां.पं. (भाग) - नूनमती भाग I, नूनमती भाग II, हातिपोटा गां.पं. (भाग)-चंदारडिंगा, जोगीपारा, हातिपोटा भाग II, फौजदारचार, पुथिमारी गां.पं. (भाग)-एरियाझार भाग II, लालकुरा, सिमलाबाड़ी भाग I, सिमलाबाड़ी भाग II, सिमलाबाड़ी भाग III, सिमलाबाड़ी भाग IV, तिलपारा गां.पं. (भाग)- संतोषपुर, दूधनाथ, कलियारखाल, कमरडीही भाग I, कमरडीही भाग II</p> <p>नयेराल्गा विकास खंड (भाग) – नायेराल्गा विकास खंड-निम्नलिखित को छोड़कर- दुवाचुरी गां.पं., सोगुनमारी गां.पं., कजाइकाता गां.पं. (भाग)-झेलतुरचार भाग I, झेलतुरचार भाग II, कजाइकाता भाग V, कजाइकाता भाग VI, कजाइकाता-सुआता गां.पं. (भाग)- कथालडी भाग I, कथालडी भाग II, मोसलापारा गां.पं. (भाग)-जोहरमुरा, दालानेरालगा सं. 2, पताकाटा भाग II</p> <p>महामाया विकास खंड (भाग) - साधुभासा गां.पं. (भाग)-साधुभासा भाग III</p>
10	बिलासिपारा	<p>बिलासिपारा नगरपालिका बोर्ड, चापर नगरपालिका बोर्ड, सपतग्राम नगरपालिका बोर्ड, बिलासिपारा विकास खंड (भाग) – बिलासिपारा विकास खंड-निम्नलिखित को छोड़कर- बहिरसुआपाटा गां.पं., मसानेरालगा गां.पं., हातिपोटा गां.पं., आनंदनगर-बंगालीपारा गां.पं. (भाग)- सूर्यखाता भाग I (गांव), बंगालीपारा भाग I, बान्धवपारा, आनंदनगर (गांव)</p> <p>चापर सालकोचा विकास खंड (भाग)- चापर सालकोचा विकास खंड - निम्नलिखित को छोड़कर- चिरकुटा गां.पं. (भाग) -चिरकुटा भाग II, टोकराबंधा, धीरेरचार तरंगपुर गां.पं. (भाग) - काजीपारा भाग II, धीरेरचर भाग I, धीरेरचर भाग II, धीरेरचर भाग III, तरंगपुर भाग I, तरंगपुर भाग II, गेराविता गां.पं. (भाग) - नूनमती भाग I, नूनमती भाग II, हातिपोटा गां.पं. (भाग) - चंदारडिंगा, जोगीपारा, हातिपोटा भाग II, फौजदारचार, पुथिमारी गां.पं. (भाग) - एरियाझार भाग II, लालकुरा, सिमलाबाड़ी भाग I, सिमलाबाड़ी भाग II, सिमलाबाड़ी भाग III, सिमलाबाड़ी भाग IV, तिलपारा गां.पं. (भाग)- संतोषपुर, दूधनाथ, कलियारखाल, कमरडीही भाग I, कमरडीही भाग II</p> <p>महामाया विकास खंड (भाग)- कडोमटोला गां.पं., सालतारी गां.पं., सोनामोयी गां.पं., गोबर्धनपारा गां.पं. (भाग)-अथियाबाड़ी, गोबर्धनपारा, गुटिपारा, जोर्डोलपारा, नाटुन लौपारा, जोगीरमहल गां.पं. (भाग)-सिमलाकांडी, मासपारा-संकोच गां.पं. (भाग)-भबानीपुर, पलाशकंडी, तुषपारा गां.पं. (भाग)-मुराबाड़ी, खुरखुरी, बामुनी भाग I, बामुनी भाग II, देवमारा</p>
3-जिला - दक्षिण साल्मारा		
11	मानकचार	मानकचार विकास खंड, फेकामारी विकास खंड, दक्षिण साल्मारा विकास खंड
4-जिला - गोवालपारा		
12	जलेस्वर	<p>बलिजाना विकास खंड (भाग)-बरदामल गां.पं. (भाग)- नोलोंगा पहाड़, जलेस्वर विकास खंड (भाग) – जलेस्वर विकास खंड - निम्नलिखित को छोड़कर-</p>

		<p>हसडोबा गां.पं. (भाग)- कुरसापाखिरी भाग-I, कुरसापाखिरी भाग-II, कुरसापाखिरी भाग-III, बंदोरमाथा, राजमिता गां.पं. (भाग)- मानसपारा, सिमलाबारी गां.पं. (भाग) गुमैझर</p> <p>खरमूजा विकास खंड (भाग) - खरमूजा विकास खंड - निम्नलिखित को छोड़कर-</p> <p>अंबरी गां.पं. (भाग)- कोंगेयर पञ्चिमपर, लतीमा, बगुआन गां.पं. (भाग) - नाचनीपारा, चिनबारी, सबाजी बगुआन, गारो भातखोवा, बोर बगुआन, हरिद्रा बगुआन, सखा बगुआन, मुरली, मारकुला गां.पं. (भाग)- कोंगेयर पुब्पर, पंडोबा</p> <p>लखीपुर विकास खंड (भाग)-लखीपुर विकास खंड-निम्नलिखित को छोड़कर-</p> <p>दादन गां.पं., धामोर गां.पं., जॉयरामकुची गां.पं., पुखुरीपारा गां.पं. , बापुरभिता जूरी गांव गां.पं. (भाग)-जूरीगांव</p>
13	गोवालपारा पश्चिम (अ.ज.जा.)	<p>लखीपुर नगरपालिका बोर्ड,</p> <p>बलिजाना विकास खंड (भाग)- बलिजाना विकास खंड- निम्नलिखित को छोड़कर-</p> <p>बलादमारी गां.पं., बरदामल गां.पं. (भाग) - नोलोंगा पहाड़, कुमरी गां.पं. (भाग)- खुतमारी, पंचरत्ना, पंचरत्ना साल वन, कलपानी चंदामारी गां.पं. (भाग)- चंदामारी सतबोइनी, सतबोइनी, कलपानी चंदामारी, कलपानी, सतबोइनी पहाड़, कल्याणपुर गां.पं. (भाग) - भालुकडुबी भाग-I, भालुकडुबी भाग-II, भालुकडुबी भाग-III, भालुकडुबी भाग-IV, भालुकडुबी भाग-V, जंगल खंड सं. 2, दरीदुरी गां.पं. (भाग)- सूतकी साल वन</p> <p>जलेस्वर विकास खंड (भाग)- राजमिता गां.पं. (भाग)-मानसपारा, सिमलाबाड़ी गां.पं. (भाग)- गुमैझर, हसडोबा गां.पं. (भाग)- कुरसापाखिरी भाग-I, कुरसापाखिरी भाग-II, कुरसापाखिरी भाग-III, बंदोरमाथा, खरमूजा विकास खंड (भाग)-अंबरी गां.पं. (भाग)- कोंगेयर पञ्चिमपर, लतीमा, मारकुला गां.पं. (भाग) - कोंगेयर पुब्पर, पंडोबा, बगुआन गां.पं. (भाग)- नाचनीपारा, चिनबाड़ी, सबाजी बगुआन, गारो भातखोवा, बोर बगुआन, हरिद्रा बगुआन, सखा बगुआन, मुरली</p> <p>कृष्णाई विकास खंड (भाग) – कृष्णाई विकास खंड-निम्नलिखित को छोड़कर-</p> <p>मानिकपुर भेलाखामार गां.पं., धाईगांव गां.पं. (भाग) - कलपानी धिलाजानी, डैगांव, खरियापारा, कालियासखा, डैगांव दामास, करकसी दामास, पहिडोल, करकसी, दिरमा-जाखिली गां.पं. (भाग) - दारापारा भाग-I, दारापारा भाग-II, सालपारा मोलांदुबी भाग-II, घोरापुता, हतीमुरा भाग-II, कृष्णाई गां.पं. (भाग)- आशुदुबी, पैकन भाग-II, मोलांदुबी गां.पं. (भाग)- कृष्णाई गुरिया भाग-I, सालपारा मोलांदुबी भाग-I, तुकुरा बरमोहारा गां.पं. (भाग)- हादीगांव, डैगांव गां.पं. (भाग) - सरदारपारा, फफांगा गां.पं. (भाग) - तुकुरा भाग- I, तुकुरा भाग - II, फफांगा भाग - I, खगराबारी</p> <p>लखीपुर विकास खंड (भाग)- दादन गां.पं., धमोर गां.पं., जयोरामकुची गां.पं., पुखुरीपारा गां.पं., बपुरभिता जूरी गांव गां.पं. (भाग)- जूरीगांव, मटिया विकास खंड (भाग) - हरिमुरा गां.पं. (भाग)-राख्यसिनी जंगल खंड</p>
14	गोवालपारा पूर्व	<p>गोवालपारा नगरपालिका बोर्ड, बलिजाना विकास खंड (भाग)- बलादमारी गां.पं., कुमरी गां.पं. (भाग)- खुतमारी, पंचरत्ना, पंचरत्ना साल वन, कलपानी चंदामारी गां.पं. (भाग)- चंदामारी सतबोइनी, सतबोइनी, कलपानी चंदामारी, कलपानी, सतबोइनी पहाड़, कल्याणपुर गां.पं. (भाग) - भालुकडुबी भाग-I, भालुकडुबी भाग-II, भालुकडुबी भाग-III, भालुकडुबी भाग-IV,</p>

	<p>भालुकडुबी भाग-V, जंगल खंड सं. 2, दरीदुरी गां.पं. (भाग)- सूतकी साल वन, कृष्णाई विकास खंड (भाग)- मानिकपुर भेलाखामार गां.पं., कृष्णाई गां.पं. (भाग)- आशुदुबी, पैकन भाग-II, मोलंदुबी गां.पं. (भाग)- सालपारा मोलंदुबी भाग-I, तुकुरा बरमोहारा गां.पं. (भाग)- हादीगांव, ढैगांव गां.पं. (भाग), सरदारपारा, ढैगांव, फफांगा गां.पं. (भाग) - तुकुरा भाग- I, तुकुरा भाग - II, फफांगा भाग - I, खगराबारी, मोलंदुबी गां.पं. (भाग)- कृष्णाई गुरिया भाग-I, दिरमा जाखिली गां.पं. (भाग)- सालपारा मोलंदुबी भाग-II, कुशधोवा विकास खंड (भाग)- बगुआन कथलगुरी गां.पं. (भाग)- बगुआन भाग-I, बगुआन भाग-II, बगुआन भाग-III, बगुआन भाग-IV, कुशधोवा गां.पं. (भाग)- कुशधोवा चेचापाणि भाग-I,</p> <p>मटिया विकास खंड (भाग) – मटिया विकास खंड-निम्नलिखित को छोड़कर- बकईतारी गां.पं., करीपारा गां.पं., मटिया गां.पं., डोलगोमा कोडोमटोला गां.पं., बुडुचर गां.पं. (भाग)- बोरबालुपारा, हरिमुरा गां.पं. (भाग)- फुतुरिपारा, लालबोरी, हरिमुरा, राख्यासिनी जंगल खंड, मोरनोई गां.पं. (भाग)- मोनाकोचा, मोरनोई, गोजियाजानी, दहिकाता, भोजमाला भाग-II, नबगोटा सिमलीटोला गां.पं. (भाग)- गारोमारी, सिद्धबारी गां.पं. (भाग)- सिद्धबारी भाग-I, सिद्धबारी भाग-II, श्री श्री सूरजयागिरि गां.पं. (भाग)- दुबापारा</p> <p>रंगजुली विकास खंड (भाग)-अंबरी गां.पं. (भाग)-अंबरी भाग-III, बिजॉयपुर बनगांव, धंतोला भाग-II, उलुबारी चौटारा नैतारा बील, कहिबारी गां.पं. (भाग)- कंकटा भाग-II, रक्षिणी पहाड़, सिकजुली कुहियारबाडी, खुटाबाडी गां.पं. (भाग)- चपलाई भाग-II, सिमलीटोला गां.पं. (भाग)- कमरपोटा, गेरूवा, कुशधोवा चेचापानी भाग-II, कंकटा भाग-I, तिपलाई गां.पं. (भाग)-तिपलाई भाग-I, तिपलाई भाग-II, बनगांव, चितलमारी बामुनिगांव, गरुचटका भाग-I, गरुचटका भाग-II</p>
15	<p>दुधनाई (अ.ज.जा.)</p> <p>कृष्णाई विकास खंड (भाग)- ढैगांव गां.पं. (भाग)- कलपानी घिलाजानी, खरियापारा, कालियासख, ढैगांव दामास, करकसी दामास, पहिडोल, करकसी, दिरमा-जाखिली गां.पं. (भाग)- दारापारा भाग-I, दारापारा भाग-II, घोरपुता, हतीमुरा भाग-II</p> <p>कुशधोवा विकास खंड (भाग)- कुशधोवा विकास खंड-निम्नलिखित को छोड़कर- बगुआन कथलगुरी गां.पं. (भाग) - बगुआन भाग-I, बगुआन भाग-II, बगुआन भाग-III, बगुआन भाग-IV, कुशधोवा गां.पं. (भाग)- कुशधोवा चेचापाणि भाग-I</p> <p>मटिया विकास खंड (भाग)- बकईतारी गां.पं., करीपारा गां.पं., मटिया गां.पं., डोलगोमा कोडोमटोला गां.पं., बुडुचर गां.पं. (भाग)- बोरबालुपारा, हरिमुरा गां.पं. (भाग)- फुतुरीपारा, लालबोरी, हरिमुरा, मोरनोई गां.पं. (भाग)- मोनाकोचा, मोरनोई, गोजियाजानी, दहिकाता, भोजमाला भाग-II, नबगोटा सिमलीटोला गां.पं. (भाग)- गारोमारी, सिद्धबारी गां.पं. (भाग)- सिद्धबारी भाग-I, सिद्धबारी भाग-II, श्री श्री सूरजयागिरि गां.पं. (भाग)-दुबापारा</p> <p>रंगजुली विकास खंड (भाग) – रंगजुली विकास खंड-निम्नलिखित को छोड़कर- अंबरी गां.पं. (भाग) -अंबरी भाग-III, बिजॉयपुर बनगांव, धंतोला भाग-II, उलुबारी चौटारा नैतारा बील, कहिबारी गां.पं. (भाग)-कंकटा भाग-II, रक्षिणी पहाड़, सिकजुली कुहियारबाडी, खुटाबाडी गां.पं. (भाग)- चपलाई भाग-II, सिमलीटोला गां.पं. (भाग)-कमरपोटा, गेरूवा, कुशधोवा चेचापानी भाग-II, कंकटा भाग-I, तिपलाई गां.पं. (भाग)- तिपलाई भाग-I, तिपलाई</p>

		भाग-II, बनगांव, चितलमारी वामुनिगांव, गरुचटका भाग-I, गरुचटका भाग-II
5-जिला - बोंगाईगांव		
16	अभयापुरी	<p>अभयापुरी नगरपालिका बोर्ड, बोइतामारी विकास खंड (भाग) - बोइतामारी विकास खंड - निम्नलिखित को छोड़कर - पब मजेरलगा गां.पं., जोगीघोषा गां.पं., कबाईतारी गां.पं., धोनतोला गां. पं., बालापारा गां.पं. (भाग) - बालापारा, बेलटोली सिमलुरटोल, सेदमारी, हकोदोबा भाग I, हकोदोबा भाग II, खेरपूजी भाग I, खेरपूजी भाग II, डोलोनी वील, चलनतापारा गां.पं. (भाग) - चलनतापारा भाग III, गोराइमारी, घिलागुडी गां. पं. (भाग) - कोनोरा वील, औडुबी गां.पं. (भाग)- बोआलिमारी भाग I, बोआलिमारी भाग II, खेलुआपारा भाग II, खेलुआपारा भाग IV, खेलुआपारा भाग V, औडुबी भाग I, भैरव पहाड़ गैर भूकर, पञ्चिम मजेरलगा गां.पं. (भाग) - पञ्चिम मजेरलगा गां.पं. - भैरव पुर को छोड़कर, शंकरघोला गां.पं. (भाग) - बोरघोला भाग I, श्रीस्तिपारा, चेदामारी पर्लिटोल, दक्षिण बोइतामारी गां.पं. (भाग) - ढकनबाड़ी, कायेतपारा भाग I, कायेतपारा भाग II</p> <p>मानिकपुर विकास खंड (भाग) - पटिलादोहा गां.पं., पलेंगबाड़ी गां.पं., दंगईगांव गां.पं., मानिकपुर गां.पं., नोवापारा गां.पं., अलुखुंडा गां.पं., झावरी गां.पं. (भाग)- झावरी गां.पं.- नोवागांव को छोड़कर, बाशबाड़ी चलबिला गां.पं. (भाग) - बेसीमारी, भंडारा गां.पं. (भाग)- भंडारा सं.1, जमदोहा सं. 5, जमदोहा सं. 6, जमदोहा सं. 3, जमदोहा सं. 4, हपचरा गां. पं. (भाग) - बृध्याबाशी सं. 2, चक्रसिला सं. 2, चक्रसिला सं. 1 बृध्याबाशी सं. 1, श्रीजनग्राम विकास खंड (भाग) - श्रीजनग्राम विकास खंड- निम्नलिखित को छोड़कर - कोकिला गां.पं., नंबरपारा चकला गां.पं., गोलापारा बंगलापारा गां.पं., कचारिपेटी गां.पं. (भाग) - कचारिपेटी भाग I, कचारिपेटी भाग II, कचारिपेटी भाग III, टोपगांव भाग I, टोपगांव भाग II, नररविता भाग I, अंबरी बरेगढ़ गां.पं. (भाग) - तिलपारा, अंबरी, बरेगढ़, छोटो बरेगढ़, बलारचार मात्रघोला गां.पं. (भाग) - बरलारचार मात्रघोला गां.पं.- बरलारचार भाग-I को छोड़कर, जोपिया गां. पं. (भाग) - जोपिया गां.पं. - जोपिया मैन्यापारा को छोड़कर, कीर्तनपारा गां.पं. (भाग) - छैलाबाड़ी भाग I, छैलाबाड़ी भाग II, सजलपारा, तिलपुखुरी, बालारचार, श्रीजनग्राम गां.पं. (भाग) - कहिबारी भाग I, कहिबारी भाग II, टेंटनपुर, बलारपेट चक चाका विकास खंड (भाग) - फेवराखोवा गां.पं. (भाग)-कलबारी, तापत्तरी विकास खंड (भाग) - बोरीगांव गां.पं. (भाग) - वामुनगांव भाग I, वामुनगांव भाग II, बोरीगांव, खुदरा नारी कोला, रावपारा, कालीबाड़ी गां.पं. (भाग) - अमगुरी भाग I, अमगुरी भाग II, बाटाबाड़ी, भोमापारा, बोवालीमारी, दुरमारी, कालीबाड़ी, हरिपुर, नालडोबा, लालमाटी ग्रेजिंग रिजर्व, पचनिया खोरागांव गां.पं. (भाग) - बेचिमारी, भाकुआमारी भाग I, कबाईतारी भाग II, कचारीपारा भाग I, कचारीपारा भाग II, खोरागांव भाग I, खोरागांव भाग II, पचनिया भाग I, उत्तर खोरागांव भाग II, पिराधारा गां.पं. (भाग)- लतीबाड़ी भाग III, मालेगढ़ गां.पं. (भाग)- मालेगढ़ भाग I, मालेगढ़ भाग IV, मालेगढ़ पहाड़, मालेगढ़ भाग III</p>

17	श्रीजनग्राम	<p>जोगीगोपा पेपर मिल क्षेत्र, बोइतामारी विकास खंड (भाग)- पब माजेरलगा गां.पं., जोगीघोपा गां.पं., कबइतारी गां.पं., बालापारा गां.पं. (भाग)-बालापारा, बेलटोली सिमलुरटोल, सेदमारी, हकोदोबा भाग I, हकोदोबा भाग II, खेरपूजी भाग I, खेरपूजी भाग II, डोलोनी बील, चलनतापारा गां.पं. (भाग)-चलनतापारा भाग III, गोरईमारी, धंतोला गां.पं. (भाग)- धंतोला, पंचगांव भाग 1, पंचगांव भाग II, पंचगांव पहाड़, घिलागुरी गां.पं. (भाग) - कोनोरा बील, ओडुबी गां.पं. (भाग)-बोआलिमारी भाग I, बोआलिमारी भाग II, खेलुआपारा भाग II, खेलुआपारा भाग IV, खेलुआपारा भाग V, औडुबी भाग I, भैरव पहाड़ गैर भूकर, पञ्चिम मजेरलगा गां.पं. (भाग) - पञ्चिम मजेरलगा गां.पं.- भैरव पुर को छोड़कर, शंकरघोला गां.पं. (भाग) - बोरघोला भाग I, सृष्टिपारा, चेदामारी परलीरटोल, दक्षिण बोइतामारी गां.पं. (भाग) - ढकनाबारी, कायेतपारा भाग I, कायेतपारा भाग II, डंगटोल विकास खंड (भाग) - बामुनीटीला गां.पं. (भाग) - लिंगडोबा, घकपारा, नानकरगांव, मानिकपुर विकास खंड (भाग) - बशबारी चलबिला गां.पं. (भाग) - बशबारी सं. 1, बशबारी सं. 2, बशबारी सं. 3, बशबारी सं. 4, बशबारी सं. 5, बशबारी सं. 6, बशबारी सं. 7, औलागुरी, चलबिला सं. 2, चलबिला सं. 1, चलबिला सं. 3, भंडारा गां.पं. (भाग)- भंडारा सं. 2, भंडारा सं. 3, भंडारा सं. 4, भंडारा सं. 5, भंडारा सं. 6, झवबारी गां.पं. (भाग)- नौगांव, श्रीजनग्राम विकास खंड (भाग) - कोकिला गां.पं., नंबरपारा चकला गां.पं., गोलापारा बंगलापारा गां.पं., कचारिपेटी गां.पं. (भाग) - कचारिपेटी भाग I, कचारिपेटी भाग II, कचारिपेटी भाग III, टोपगांव भाग I, टोपगांव भाग II, नररविता भाग I, अंबरी बरेगढ गां.पं. (भाग)- तिलपारा, अंबरी, बरेगढ, छोटे बरेगढ, बलारचर मात्रघोला गां.पं. (भाग) - बरलारचर मात्रघोला गां.पं.-बरलारचर भाग-I को छोड़कर, जोपिया गां.पं. (भाग) - जोपिया गां.पं.- जोपिया मैन्यापारा को छोड़कर, कीर्तनपारा गां.पं. (भाग)- छैलाबाड़ी भाग I, छैलाबाड़ी भाग II, सजलपारा, तिलपुखुरी, बलारचार, श्रीजनग्राम गां.पं. (भाग)-कहिबारी भाग I, कहिबारी भाग II, टेंटनपुर, बलारपेट</p> <p>तापत्तरी विकास खंड (भाग) - तापत्तरी विकास खंड -निम्नलिखित को छोड़कर- बोरीगांव गां.पं. (भाग) -बामुनगांव भाग I, बामुनगांव भाग II, बोरीगांव, खुदरा नारी कोला, रावपारा, कालीबाड़ी गां.पं. (भाग)-अमगुरी भाग I, अमगुरी भाग II, बाटाबाड़ी, भोमापारा, बोवालीमारी, दुरमारी, कालीबाड़ी, हरिपुर, नालडोबा, लालमती ग्रेजिंग रिजर्व, पचनिया खोरागांव गां.पं. (भाग)-बेचिमारी, भाकुआमारी भाग I, कबाईतारी भाग II, कचारीपारा भाग I, कचारीपारा भाग II, खोरागांव भाग I, खोरागांव भाग II, पचनिया भाग I, उत्तर खोरागांव भाग II, पिराधारा गां.पं. (भाग) - लतीबाड़ी भाग III, मालेगढ गां.पं. (भाग) - मालेगढ भाग I, मालेगढ भाग IV, मालेगढ पहाड़, मालेगढ भाग III</p> <p>रुपशी विकास खंड (भाग) - इसबपुर गां.प. (भाग) - इसबपुर, मानिकपुर, खुदराखोवा, बरभीठा गां.प. (भाग) - बरतारी, कंडुलिया।</p>
18	बोंगाईगांव	<p>बोंगाईगांव नगरपालिका, न्यू बोंगाईगांव रेलवे कॉलोनी, मानिकपुर विकास खंड (भाग)- मानिकपुर विकास खंड- निम्नलिखित को छोड़कर- पाटिलाडोहा गां.पं., पलेंगबाड़ी गां.पं., दंगईगांव गां.पं., मानिकपुर गां.पं., नोवापारा गां.पं., झावबारी गां.पं., अलुखुंडा गां. पं., भंडारा गां.पं. (भाग) - भंडारा सं. 1, जमदोहा सं. 5,</p>

		जमदोहा सं. 6, जमदोहा सं. 3, जमदोहा सं.4, हपचारा गां.पं. (भाग) – बृध्याबाशी सं. 2, चक्रसिला सं. 2, चक्रसिला सं. 1, बृध्याबाशी सं. 1, बशबारी चलबिला गां.पं. (भाग) – बेसीमारी, बशबारी सं. 1, बशबारी सं.2, बशबारी सं. 3, बशबारी सं. 4, बशबारी सं. 5, बशबारी सं. 6, बशबारी सं.7, औलगुरी चलबिला सं. 2, चलबिला सं. 1, चलबिला सं. 3, भंडारा गां.पं. (भाग) – भंडारा सं. 2, भंडारा सं. 3, भंडारा सं. 4, भंडारा सं. 5, भंडारा सं. 6 डंगटोल विकास खंड (भाग) – डंगटोल विकास खंड-निम्नलिखित को छोड़कर – बमुनितिला गां.पं. (भाग) लिंगडोबा, घकपारा, नानकरगांव, बोइतामारी विकास खंड (भाग) – घनटोला गां.पं. (भाग) - बिरपारा, जलखता, साजनविता, बन्नीपारा, सुदामविता, बजितपारा
6- जिला -चिरांग		
19	सिडली चिरांग (अ.ज.जा.)	बासुगांव नगरपालिका बोर्ड, सिडली चिरांग विकास खंड, काजलगांव नगरपालिका बोर्ड, बोंगाईगांव रिफाइनरी एंड पेट्रो-केमिकल लिमिटेड टाउनशिप (ज.न.), बोरो बाजार विकास खंड (भाग)-अमटेका ग्रा.प.वि.स., कोइला मोइला ग्रा.प.वि.स., भभानीपुर ग्रा.प.वि.स., राउमारी ग्रा.प.वि.स. (भाग)- राउमारी ग्रा.प.वि.स. - उदालगुडी सं. 1 को छोड़कर
20	बिजनी	बिजनी नगरपालिका बोर्ड, बोरो बाजार विकास खंड (भाग) - बोरो बाजार विकास खंड - निम्नलिखित को छोड़कर- अमटेका ग्रा.प.वि.स., कोइला मोइला ग्रा.प.वि.स., भभानीपुर ग्रा.प.वि.स., राउमारी ग्रा.प.वि.स. (भाग)- राउमारी ग्रा.प.वि.स. - उदालगुडी सं. 1 को छोड़कर मानिकपुर विकास खंड (भाग) -भंगनामारी ग्रा.प.वि.स., बिजनीगांव ग्रा.प.वि.स., चटियांगुरी ग्रा.प.वि.स., दंगईगांव ग्रा.प.वि.स., गरगांव भलटोल ग्रा.प.वि.स., मोनाकोचा ग्रा.प.वि.स., मालीपारा ग्रा.प.वि.स., मंगोलियान ग्रा.प.वि.स., पोशलाबाडी गरगांव ग्रा.प.वि.स., दीवानपारा ग्रा.प.वि.स., अलुखुंदा ग्रा.प.वि.स.
7- जिला - बारपेटा		
21	भवानीपुर-सोरभोग	बारपेटा रोड नगरपालिका बोर्ड, हाउली न.स., सोरभोग न.स., रूपशी विकास खंड (भाग)- हल्दिया गां.पं. (भाग)- रोहा गांव, भवानीपुर विकास खंड (भाग)- सरुपेटा गां.पं., चौलियाबोरी गां.पं. (भाग)- धेमचर पथार, मैध्या कोडोई गुरी, नाओसरका पथार, पञ्चिम कोडोई गुरी, सोटो कमर, गलिया गां.पं. (भाग)- गलिया, गठी पारा (गठिया पारा), हरि पुर, पुरबलुआसुर, तापा, नामती, गेरुआपारा गां.पं. (भाग) - गेरुआ पारा, पूरन भवानीपुर, हथिनापुर गां.पं. (भाग) - चेकी, मेधी कुची, कालबाडी गां.पं. (भाग) - बंगाली पारा (पारा बंगाली), कालबाडी, निज भवानीपुर (भाग) - दयरा बुरी, दक्षिण हती, निज भवानीपुर, पब हती, सिंगिमारी गां.पं. (भाग)- दारुपारा, उदालगुडी, पुथीमारी, सियालमारी चाकचका विकास खंड (भाग) - चाकचका विकास खंड-निम्नलिखित को छोड़कर- कलहभंगा गां.पं. (भाग)-भालुकी, जोशीहाटी, शालमारा, मदुलिझार गां.पं. (भाग)- टेंगा गांव, सपना, कुरोबाहा, चलचलिया, सरु हरिद, जकुआपारा गोबर्धना विकास खंड (भाग) – गोबर्धना विकास खंड-निम्नलिखित को छोड़कर- पञ्चिम हाउली गां.पं. (भाग) - बारबरीझार, हलपाकुरी, उत्तर हाउली गां.पं. (भाग) – मेसपारा, गंधारीपारा

		<p>पाकाबेटबाड़ी विकास खंड (भाग)- उत्तर पब बेटबाड़ी गां.पं. (भाग)- बामुनबाड़ी, रंगियालोरतारी, फुलरगुडी, सुवागपुर, बारपेटा विकास खंड (भाग)-मैरामारा गां.पं. (भाग)- अंबरी</p>
22	मंडिया	<p>बारपेटा विकास खंड (भाग)- बहमुरा गां.पं. (भाग)- बहमुरा, धन बंधा, जाहेर पाम (जोहर पाम), कुमालीपारा गां.पं. (भाग)- बनियारा पारा, गारेमारा गांव, गारेमारा पथार</p> <p>मंडिया विकास खंड (भाग) – मंडिया विकास खंड-निम्नलिखित को छोड़कर- मंडिया जादवपुर गां.पं., अलुपति मजोर चार गां.पं., बाघमारा गां.पं., बामुंडंगरा गां.पं., धर्मपुर भटनपैटी गां.पं., चसरा गां.पं. (भाग) - गरलारसुती, गरला गांव, गरला पाम, कहिवरिपाम, दिगिरपाम गां.पं. (भाग) -दिगिर पथार, दिगिरपार, दिगिरपाम, लहोरापारा, कदमटोला गां.पं. (भाग)- साईसिमोना गै.भूकर, कदमटोला, मंडिया गां.पं. (भाग)- मौरिपाम, मोरी गांव, मानिकपुर गां.पं. (भाग)- गरला चार, अली गांव, अली गांव पथार, अली गांव गै.भूकर, रानीरपाम, मानिकपुर, सर गांव, सर गांव पाम, रामपारा गां.पं. (भाग) - बालापारा, रामपारा गांव, डोलारपाम, डालागांव, डोला पथार, मुवामारी, चपोरी गांव, रामापारा पाम, उज़िरार चार गां.पं. (भाग) - उजीरारचार गै.भूकर, मोखुवा चार गै.भूकर, भाटकुची गां.पं. (भाग) - कारेरताल, भाटकुची, गजिया मेधीरतारी गां.पं. (भाग) - गजिया, ज्योति गांव</p> <p>रूपशी विकास खंड (भाग) - बरभीथा गां.पं., बंधुगी गां.पं., चिकनी गां.पं., इसवपुर गां.पं., कलगछिया गां.पं., सावपुर गां.पं., तितापानी गां.पं., तपेस्वरा गां.पं., बलाईपथार गां.पं. (भाग) - बलाईपथार, खरबल्ली, हल्दिया गां.पं. (भाग) - हल्दिया गांव, जमरकुर, भेरा, लाचंगा गां.पं. (भाग)-कसुकाती</p>
23	चेंगा	<p>चेंगा विकास खंड (भाग) - दक्खिन गोधानी गां.पं., महचरा गां.पं., कचुमारा गां.पं., राउमारी पथार गां.पं., हरिपुर गां.पं., चेंगा मुसलमानपारा गां.पं. (भाग) - मुसलमान गांव, बरभीथा, खंगरा, वेसिमरी (पथार), चनारतारी, बरपेटा विकास खंड (भाग)-केओटकुची गां.पं. (भाग) - गहेर पाम, पटबाउशी गां.पं. (भाग) - कहिवारी, मजोर गांव, गंधी,</p> <p>गुमाफुलबाड़ी विकास खंड (भाग) – गुमाफुलबाड़ी विकास खंड-निम्नलिखित को छोड़कर- बहारी रिजर्व गां.पं., बारबिला गां.पं. (भाग)- बारबिला, बारा, कालजाही, सिला, ओमुरा, बार सुहा, बार बरादी, पजारभंजा गां.पं. (भाग)- पजारभंजा, डाकरेस्वर</p> <p>मंडिया विकास खंड (भाग) - मंडिया जादवपुर गां.पं., अलुपति मजोर चार गां.पं., बाघमारा गां.पं., बामुंडंगरा गां.पं., धर्मपुर भटनपैटी गां.पं., चसरा गां.पं. (भाग) - गरलारसुती, गरला गांव, गरला पाम, कहिवारिपाम, दिगिरपाम गां.पं. (भाग) - दिगीर पथार, दिगीरपार, दिगिरपाम, लाहोरापारा, कदमटोला गां.पं. (भाग)- साईसिमोना गै.भूकर, कदमटोला, मंडिया गां.पं. (भाग)- मौरिपाम, मोरी गांव, मानिकपुर गां.पं. (भाग)- गरला चार, अली गांव, अली गांव पथार, अली गांव गै.भूकर, रानीरपाम, मानिकपुर, सर गांव, सर गांव पाम, रामपारा गां.पं. (भाग) - बालापारा, रामापारा गांव, डोलारपाम, डालागांव, डोला पथार, मुवामारी, चपोरी गांव, रामापारा पाम, उज़िरार चार गां.पं. (भाग)- उज़िरार चार गै.भूकर, मौखुवा चार गै.भूकर, भाटकुची गां.पं. (भाग)-भाटकुची, सारुखेत्री विकास खंड (भाग)- दक्खिन पब सारुखेत्री गां.पं. (भाग)-दक्खिन पब सारुखेत्री गां.पं.- कालिदी, सताला को छोड़कर, मध्य पञ्चिम सारुखेत्री</p>

		गां.पं. (भाग)- बयाशा, बरमारा, दक्खिन पञ्चिम सारुखेत्री गां.पं. (भाग)- भोगडिया, बार फलादी, कथलभूरी, कुकरपार, दुबादुबी पथार, पचिम अलादी, बगरीतारी, चेंगदी, कमलाबारी, पञ्चिम सारुखेत्री गां.पं. (भाग)-अगदिया
24	बारपेटा (अ.जा.)	<p>बारपेटा नगरपालिका बोर्ड, सरथेबारी न.स., चेंगा विकास खंड (भाग) - चेंगा विकास खंड-निम्नलिखित को छोड़कर- दक्खिन गोधनी गां.पं., महचरा गां.पं., कचुमारा गां.पं., रौमारी पथार गां.पं., हरिपुर गां.पं., चेंगा मुसलमानपारा गां.पं. (भाग) - मुसलमान गांव, बरभीथा, खंगरा, बेसिमरी (पथार), चनारतारी गुमाफुलबाड़ी विकास खंड (भाग) - बहारी रिजर्व गां.पं., बारबिला गां.पं. (भाग)- बारबिला, बारा, कालजाही, सिला, ओमुरा, बार सुहा, बार बरादी, पजारभंजा गां.पं. (भाग)- पजारभंजा, डाकरेस्वर, मंडिया विकास खंड (भाग) - भाटकुची गां.पं. (भाग)-करेरताल, गजिया मेधीरतारी गां.पं. (भाग)-गजिया, ज्योति गांव सारुखेत्री विकास खंड (भाग) - सारुखेत्री विकास खंड - निम्नलिखित को छोड़कर- दक्खिन पब सारुखेत्री गां.पं. (भाग)- दक्खिन पब सारुखेत्री गां.पं.-कालदी, सताला को छोड़कर, मध्य पञ्चिम सारुखेत्री गां.पं. (भाग)- बयाशा, बरमारा, दक्खिन पञ्चिम सारुखेत्री गां.पं. (भाग)- भोगडिया, बार फलादी, कथलभूरी, कुकरपार, दुबादुबी पथार, पचिम अलादी, बगरीतारी, चेंगदी, कमलाबारी, पञ्चिम सारुखेत्री गां.पं. (भाग)-रंगिया गांव, कलजाही पथार, बुरीखमार, रंगिया नादिर पाम, अगदिया बारपेटा विकास खंड (भाग) - बारपेटा विकास खंड - निम्नलिखित को छोड़कर- हाजीपारा गां.पं., राधाकुची गां.पं., बगोदी गां.पं., दबलियापारा गां.पं., मायरामारा गां.पं. (भाग)-अंबरी, बहमुरा गां.पं. (भाग)- बहमुरा, जाहेर पाम (जौहर पाम), कुमालीपारा गां.पं. (भाग)- बनियारा पारा, गारेमारा गांव, गारेमारा पथार, पटबाउशी गां.पं. (भाग) - मजोर गांव, गंधी, केओटकुची गां.पं. (भाग) - गहेर पाम, पटबाउशी गां.पं. (भाग)-कहिबारी, बहमुरा गां.पं. (भाग)-धन बंधा, केओटकुची गां.पं. (भाग)-तपारबोरी, फतीग ग्रह, भाराल्दी, कुमालीपारा गां.पं. (भाग)-कुमुल्ली पारा (कुमुलिया पारा), बहमुरा गां.पं. (भाग)-डोना कुची, भेल्ला गां.पं. (भाग)- बनबरिया, भेल्ला, मरियामारा गां.पं. (भाग)- मरियामारा गां.पं. - अंबरी को छोड़कर पाकबेटबाड़ी विकास खंड (भाग)- दक्षिण पब पाका गां.पं., दक्षिण पाका गां.पं. (भाग)- पिठाडी गांव, दक्षिण बेटबाड़ी गां.पं. (भाग)- पाका बेटबारी गांव, केवटपारा, भवानीपुर विकास खंड (भाग)-पब पाका गां.पं., उत्तर पब पाका गां.पं. (भाग)- बगाना, देबरा, हथिनापुर, कवाईमारी, बरसिमला, निज सलदाहा।</p>
25	पाकाबेतबारी	<p>रुपशी विकास खंड (भाग) - रुपशी विकास खंड - निम्नलिखित को छोड़कर- बरभीथा गां.पं., बंधुगी गां.पं., चिकनी गां.पं., इसबपुर गां.पं., कलगछिया गां.पं., सावपुर गां.पं., तितापानी गां.पं., तपेस्वरा गां.पं., बलाईपथार गां.पं. (भाग) - बालीपथार, खरबल्ली, हल्दिया गां.पं. (भाग) - हल्दिया गांव, जमरकुर, भेरा, रोहा गांव, लाचंगा गां.पं. (भाग) - कसुकाती बारपेटा विकास खंड (भाग)-हजीपारा गां.पं., राधाकुची गां.पं., बागोडी गां.पं., डाबलियापारा गां.पं., केओटकुची गां.पं. (भाग)- तपारबोरी, फतीग ग्रह, भेराल्दी, कुमालीपारा गां.पं. (भाग) - कुमुल्ली पारा (कुमुलिया पारा), बहमुरा गां.पं. (भाग) - डोना कुची, भेल्ला गां.पं. (भाग) - बनबरिया, भेल्ला, मरियामारा गां.पं. (भाग)-मरियामारा गां.पं. - अंबरी को छोड़कर, भवानीपुर विकास खंड (भाग) - मझगांव गां.पं., सुखमनाह गां.पं., दतीरबोरी गां.पं. (भाग)- दतीर बोरी, कटोला, राजाखाट, कटोला पथार (कटवल पथार), गलिया गां.पं. (भाग) - धूपल पारा, मध्य</p>

		<p>पाका गां.पं. (भाग) – गोली बंधा, हतिर तारी, किरकिरा, फिंगुवा पथार, निज भवानीपुर गां.पं. (भाग) - करागरी, करागरी पथार, ना-कुची गांव, ना-कुची पथार, उत्तर पाका गां.पं. (भाग) - चपर बारी, फिंगुवा गांव, चाकचका विकास खंड (भाग)- कलहभंगा गां.पं. (भाग)- भालुकी, जोशीहाटी, शालमारा, मदुलीझार गां.पं. (भाग)- टेंगा गांव, सपना, कुरोबाहा, चलचलिया, सरू हरिद, जाकनीकुरा, गोबर्धना विकास खंड (भाग)-पञ्चिम हाउली गां.पं. (भाग)- बारबरीझार, हालपाकुरी, उत्तर हाउली गां.पं. (भाग)- मेसपारा, गंधारीपारा, पाकबेटबाड़ी विकास खंड (भाग) - पाकबेटबाड़ी विकास खंड - निम्नलिखित को छोड़कर- दक्षिण पब पाका गां.पं., दक्षिण पाका गां.पं. (भाग)- पिठाडी गांव, दक्षिण बेटबाड़ी गां.पं. (भाग)- पाका बेटबारी गांव, केवटपारा, उत्तर पब बेटबाड़ी गां.पं. (भाग) - बामुनबारी, रंगियालोर्टरी, फुलरगुरी, सुवागपुर</p> <p>सारुखेत्री विकास खंड (भाग) - पञ्चिम सारुखेत्री गां.पं. (भाग) - रंगिया गांव, कालजाही पथार, बुखिमार, रंगिया नादिर पाम</p>
26	बजाली	<p>पाठसाला न.स., पटाचरकुची न.स., बजाली विकास खंड, भवानीपुर विकास खंड (भाग) - भवानीपुर विकास खंड - निम्नलिखित को छोड़कर- सरूपेटा गां.पं., पब पाका गां.पं., मझगांव गां.पं., सुखमनाह गां.पं., चौलियाबोरी गां.पं. (भाग) - धेमचर पथार, मैथ्या कोडोई गुरी, नौसरका पथार, पञ्चिम कोडोई गुरी, सोटो कमर, गलिया गां.पं. (भाग) - गलिया, गठी पारा (गठिया पारा), हरि पुर, पुरबलुआसुर, तापा, नमती, गेरुआपारा गां.पं. (भाग) - गेरुआ पारा, पूरन भवानीपुर, हथिनापुर गां.पं. (भाग) - चेकी, मेधी कुची, कालबाड़ी गां.पं. (भाग)- बंगाली पारा (पारा बंगाली), कालबाड़ी, निज भवानीपुर (भाग)-दयरा बुरी, दक्षिण हती, निज भवानीपुर, पब हती, सिंगिमारी गां.पं. (भाग)- डारुपारा, उदालगुडी, पुथीमारी, सियालमारी, उत्तर पब पाका गां.पं. (भाग)- बगाना, देबरा, हथिनापुर, कवाईमारी, बरसिमला, निज सलदाह, दातिरबोरी गां.पं. (भाग)- दातिरबोरी, कटोला, राजाखाट, कटोला पथार (कटबल पथार), गलिया गां.पं. (भाग) - धूपल पारा, मध्य पाका गां.पं. (भाग) – गोली बंधा, हतिर तारी, किरकिरा, फिंगुवा पथार, निज भवानीपुर गां.पं. (भाग) - करागरी, करागरी पथार, ना-कुची गांव, ना-कुची पथार, उत्तर पाका गां.पं. (भाग) - चपर बारी, फिंगुवा गांव</p>
8- जिला - कामरूप		
27	चमरिया	<p>गारोइमारी विकास खंड, बनगांव विकास खंड (भाग)-उत्तर पब बनगाँव गां.पं. उत्तर पञ्चिम बनगांव गां.पं. (भाग) - कलहिकाश,</p> <p>चमरिया विकास खंड (भाग) – चमरिया विकास खंड-निम्नलिखित को छोड़कर- नागरबेरा गां.पं.,बरुआबारी गां.पं. (भाग) - मकेली सं. 1, हाकरा जोगीपारा गां.पं. (भाग) - डालागांव, हबीलापथार, जोगीपारा, पिजुपारा गां.पं. (भाग) – दोकुची, पिजुपारा, कल्याणपुर गां.पं. (भाग) – नैतोर खोलो रिजव, कल्याणपुर नैतोर, कल्याणपुर नेतोर, जामलई गै.भूकर, हाकरा जोगीपारा गां.पं. (भाग) – निसीलमारी, मालीबारी सतरा, बमुनबारी गां. पं. (भाग)- सं. 2 जोगीपारा पथार, चमरिया गां.पं. (भाग) – चमरिया सतरा, हाउलीतारी, पुथीमारी, काहीबारी, त्रिलोचन गां.पं. (भाग) – साला पथार, त्रिलोचन, सं. 2 माकेली</p>

		<p>चायगांव विकास खंड (भाग) – गुमी बनककाटा गां. पं. (भाग) – धुमगारा, पसगुमी, मोहगढ़, अगुमी, मजगुमी रामपुर विकास खंड (भाग) – सपरतारी गां. पं. (भाग) – सं.1 कालापानी, सं.2 कालापानी, महमारीदीया, चरईमारी, सेंग्रातारी, कजलारतारी, भुरूकट्टा पाम, कलरदीया, पागलदिया, दरियातारी, रंगादुआर, बरदीया गै. भूकर, भटकोआ गै.भूकर, चियालमारी गै. भूकर, बेजोरतारी गा.पं. (भाग) – बरदीयागांव, सं.1 फुटुरी, सं.2 फुटुरी, धालीपार, सं.3 फुटुरी, राउमारी, जलानदारी, अभिपारा, गुईमारा सिमीना गां. पं. (भाग) – बरभोई, सं. 2 सिमीना, सं. 1 सिमीना</p>
28	बोको-चायगांव (अ.ज.जा.)	<p>बोको विकास खंड, चायगांव विकास खंड (भाग) - चायगांव विकास खण्ड -निम्नलिखित को छोड़कर – चंपक नगर गां.पं., पञ्चिम चायगांव गां.पं., चायगांव गां.पं., गुमी बनककाटा गां.पं. (भाग) – धुमगारा, पसगुमी, मोहगढ़, अगुमी, मजगुमी बनगांव विकास खंड (भाग) – बनगांव विकास खंड-निम्नलिखित को छोड़कर- उत्तर पब बनगांव गां.पं., उत्तर पञ्चिम बनगांव गां.पं. (भाग) कलाहिकाश चमरिया विकास खंड (भाग) – नागरबेरा गां.पं. बरूआवारी गां.पं. (भाग) - मकेली सं. 1, हाकरा जोगीपारा गां.पं. (भाग) – डालागांव हबीलापथार, जोगीपारा, पिजुपारा गां.पं. (भाग) – दोकुची, पिजुपारा, कल्याणपुर गां.पं. (भाग) – नैतोर खोलो रिर्जव, कल्याणपुर नैतोर, कल्याणपुर नेतोर, जामलई गै.भूकर, हाकरा जोगीपारा गां.पं. (भाग) – निसीलमारी, मालीबारी सतरा, बमुनबारी गां. पं. (भाग)-सं. -2 जोगीपुरा पथार, चमरिया गां.पं. (भाग)-चमरिया सतरा, हाउलीतारी, पुथीमारी, काहीबारी, त्रिलोचन गां.पं. (भाग) – सोला पथार, त्रिलोचन, सं. 2 माकेली, चायानी बरद्वार विकास खंड (भाग)- राजपारा गां.पं. (भाग) – बंगाली बिल्ला गै. भूकर</p>
29	पलासबाड़ी	<p>रानी विकास खण्ड, पलासबाड़ी नगरपालिका बोर्ड, रामपुर विकास खंड (भाग) – रामपुर विकास खंड-निम्नलिखित को छोड़कर- सपरतारी गां. पं. (भाग) – सं.1 कालापानी, सं. 2 कालापानी, महमारीदीया चरईमारी, सेंग्रातारी, कजलारतारी, भुरूकट्टा पाम, कलरदीया, पागलदिया, दरियातारी, रंगादुआर, बरदीया गै. भूकर, भटकोआ गै.भूकर, चियालमारी गै. भूकर, बेजोरतारी गा.पं. भाग – बरदीयागांव, सं.1 फुटुरी, सं.2 फुटुरी, धालीपार, सं.3 फुटुरी, राउमारी, जलानदारी, अभिपारा, गुईमारा सिमीना गां. पं. (भाग) – बरभोई, सं. 2 सिमीना, सं. 1 सिमीना चायगांव विकास खंड (भाग) - चंपक नगर गां.पं., पञ्चिम चायगांव गां.पं., चायगांव गां.पं., चायानी बरद्वार विकास खंड (भाग)-चायानी बरद्वार विकास खंड- निम्नलिखित को छोड़कर- राजापाडा गां.पं.(भाग)- बंगाली बिल्ला गै. भूकर</p>
30	हाजो-सुआलकुची (अ.जा.)	<p>हाजो विकास खंड (भाग) - निम्नलिखित को छोड़कर- कलिताकुची गां.पं. (भाग)- हीराजानी, केतेकिबारी उखुरा गां.पं. (भाग)- उखुरा, मोखोनिया, केतेकीबाड़ी, बरचिताली, हलसा, मनहकुची बहना हडाला चेचामुख गां.पं.(भाग)-मनहकुची, हडाला, हाजो गां.पं. (भाग)- सं. 4 बगटा, दक्खिन सिंगरा, बागटा स्वाहिद सत्यनाथ गां.पं. (भाग)- सं. 1 बागटा, सं. 2 बागटा, दिहिना, जपिया, अकाडी, हैनाडिया सुआलकुची विकास खंड (भाग) – सुआलकुची विकास खंड- निम्नलिखित को छोड़कर- पसारिया गां.पं. (भाग) - पचरिया बरिजानी पथार</p>

		बेजरा विकास खंड (भाग) - लचित गढ़ गां.पं., धोपतरी गां.पं. (भाग) - करोइबारी , रुद्रेस्वर गां.पं. (भाग)-गौरीपुर
31	रंगिया	रंगिया विकास खंड, रंगिया नगरपालिका बोर्ड, हाजो विकास खंड (भाग)- कलिताकुची गां.पं. (भाग)-हीरजनी, केतेकीबाड़ी उखुरा गां.पं. (भाग)-हलसा, मनाहकुची बहना हडाला चेचामुख गां.पं. (भाग)-मनहकुची, हडाला, हाजो गां.पं. (भाग)- सं. 4 बागटा, दक्खिन सिंगरा, बागटा स्वाहिद सत्यनाथ गां.पं. (भाग)- सं. 1 बागटा, सं. 2 बागटा, दिहिना, जपिया, अकाडी, हैनाडिया, बिहडिया जाजीकोना विकास खंड (भाग) - हरदत्त गां.पं. (भाग)- सं. 1 तितकुरी, सं. 2 तितकुरी, सं. 3 तितकुरी, सं. 1 हसोंग, सं. 2 हसोंग, मधुकुची गां.पं. (भाग)- मधुकुची, कमलपुर विकास खंड (भाग) - कमलपुर विकास खंड- निम्नलिखित को छोड़कर- बारसिल गां.पं., गोपेस्वर गां.पं., मोदरतला गां.पं., बैहाता गां.पं. (भाग)- बैहाता, कोकेरिया, बरदाईपाखिया, खारीकोट, कमलपुर गां.पं. (भाग)- कमलपुर, दिनकर, दालमा, सोनापुर गां.पं. (भाग)- धनका, रायपत, कलाकुची, चेपती
32	कमलपुर	हाजो विकास खंड (भाग)- केतेकीबाड़ी उखुरा गां.पं. (भाग)- उखुरा, मोखोनिया, केतेकीबाड़ी, बरचिताली, सुआलकुची विकास खंड (भाग)-पसारिया गां.पं. (भाग)- पचारिया बरिजानी पथार, बेजारा विकास खंड (भाग) - बेजारा विकास खंड -निम्नलिखित को छोड़कर- लचित गढ़ गां.पं., धोपतरी गां.पं. (भाग)- करोइबारी, रुद्रेस्वर गां.पं. (भाग)- गौरीपुर, बिहडिया जजीकोना विकास खंड (भाग) - बिहडिया जजीकोना विकास खंड- निम्नलिखित को छोड़कर- हरदत्त गां.पं. (भाग)- सं. 1 तितकुरी, सं. 2 तितकुरी, सं. 3 तितकुरी, सं. 1 हसोंग, सं. 2 हसोंग, मधुकुची गां.पं. (भाग)- मधुकुची, कमलपुर विकास खंड (भाग)- बारसिल गां.पं., गोपेश्वर गां.पं., मोदरतला गां.पं., बैहाता गां.पं. (भाग)- बैहाता, कोकेरिया, बरदाईपाखिया, खारीकोट, कमलपुर गां.पं. (भाग)- कमलपुर, दिनकर, दलमा, सोनापुर गां.पं. (भाग)- धनका, रायपत, कलाकुची, चेपती
9- जिला - कामरूप (महानगर)		
33	दिसपुर	*गुवाहाटी (न.नि.) (भाग)- वार्ड सं. 16, वार्ड सं. 17, वार्ड सं. 22, वार्ड सं. 24, वार्ड सं. 26, वार्ड सं. 43, वार्ड सं. 54, वार्ड सं. 55, वार्ड सं. 56, वार्ड सं. 57, वार्ड सं. 58, वार्ड सं. 59 , वार्ड सं. 60
34	दीमोरिया (अ.जा.)	चंद्रपुर विकास खंड, नरेंगी ओजी, दीमोरिया विकास खंड, *गुवाहाटी नगर निगम (भाग) - वार्ड सं. 52, वार्ड सं. 46, वार्ड सं. 49
35	न्यू गुवाहाटी	*गुवाहाटी (न.नि.) (भाग) - वार्ड सं. 33, वार्ड सं. 34, वार्ड सं. 35, वार्ड सं. 36, वार्ड सं. 37, वार्ड सं. 38, वार्ड सं. 39, वार्ड सं. 40, वार्ड सं. 41, वार्ड सं. 42, वार्ड सं. 44, वार्ड सं. 45, वार्ड सं. 47, वार्ड सं. 48, वार्ड सं. 50, वार्ड सं. 51 , वार्ड सं. 53
36	गुवाहाटी मध्य	*गुवाहाटी (न.नि.) (भाग) - वार्ड सं. 11, वार्ड सं. 12, वार्ड सं. 14, वार्ड सं. 15, वार्ड सं. 18, वार्ड सं. 19, वार्ड सं. 20, वार्ड सं. 21, वार्ड सं. 23, वार्ड सं. 25, वार्ड सं. 27, वार्ड सं. 28, वार्ड सं. 29, वार्ड सं. 30, वार्ड सं. 31 , वार्ड सं. 32

37	जालुकबारी	उत्तर गुवाहाटी नगरपालिका बोर्ड, रानी विकास खंड, *गुवाहाटी (न.नि.) (भाग) - वार्ड सं. 1, वार्ड सं. 2, वार्ड सं. 3, वार्ड सं. 4, वार्ड सं. 5, वार्ड सं. 6, वार्ड सं. 7, वार्ड सं. 8, वार्ड सं. 9, वार्ड सं. 10 , वार्ड सं. 13
*गुवाहाटी नगर निगम के वार्डों का नाम और विस्तार वही है, जो वर्ष 2001 की जनगणना के दौरान अस्तित्व में था।		
10 - जिला - नलबाड़ी		
38	बारखेत्री	<p>बरभाग विकास खंड (भाग) - बरभाग विकास खंड - निम्नलिखित को छोड़कर- ऊपर बरभाग (4) गां.पं. (भाग)-जुगुरबाड़ी</p> <p>बोरिगोग बनभाग विकास खंड (भाग) - देहरकुकी गां.पं., दतारा गां.पं. (भाग)- अमारा, सं. 1 बरधनारा, धुरकुची, दतारा, नरपारा, सं. 2 बरधनारा, थानपटकुची,</p> <p>बारखेत्री विकास खंड (भाग) - बारखेत्री विकास खंड - निम्नलिखित को छोड़कर- खंडबाड़ी दगापारा गां.पं. (भाग)- बालीकुची, घोगा गां.पं. (भाग)-बदनी अखिया, चतेमारी, घोगा, हमलाकुर, लौटोला, जोयसागर बारटोला गां.पं. (भाग)-बटामारी, लोहरकथा अदाबारी गां.पं. (भाग)- लोहरकथा, मुकलमुआ नारायणपुर गां.पं. (भाग)- लावथरी, नारायणपुर, सपकाटा</p> <p>पश्चिम नलबाड़ी विकास खंड (भाग)- दक्खिन खेत्री धरमपुर गां.पं., काकया गां.पं., पश्चिम खेत्री धरमपुर गां.पं. (भाग)- बार हेलाचा, धिलाजारी, कैहाटी, खेलुआ, पब खेत्री धरमपुर गां.पं. (भाग)- पिपलीबाड़ी, उत्तर खेत्री, धर्मपुर गां.पं. (भाग)- केंदुबारी, लाखोपुर, दक्खिन पकोबा (1) गां.पं. (भाग)- नलीचा, दक्खिन पकोबा (2) गां.पं. (भाग)-जगारा, पब नलबाड़ी विकास खंड (भाग) - 2 खाता गां.पं. (भाग)-बालीकुची, बलीलेचा, बरमुरीकोना, धमधामा, करदईटोला, नामडंगा, पाजीपार, परोवा, 3 खाता गां.पं. (भाग) - गुआकुची, सारु खेत्री विकास खंड (भाग) - उत्तर पब सारुखेत्री गां.पं. (भाग) - हरिघाटा, पब सारुखेत्री गां.पं. (भाग) - बलीपारा पथार, खुदरा अमरीखोवा, बार अमरीखोवा, बालीपारा पाम</p>
39	नलबाड़ी	<p>नलबाड़ी नगरपालिका बोर्ड, बरभाग विकास खंड (भाग)-ऊपर बरभाग (4) गां.पं. (भाग)- जुगुरबाड़ी, बारखेत्री विकास खंड (भाग)- खंडबाड़ी दगापारा गां.पं. (भाग)- बालीकुची, घोगा गां.पं. (भाग)- घोगा, हमलाकुर, लौटोला,</p> <p>बोरिगोग बनभाग विकास खंड (भाग) - बोरिगोग बनभाग विकास- निम्नलिखित को छोड़कर- देहरकुकी गां.पं., दतारा गां.पं. (भाग) - अमारा, सं. 1 बरधनारा, धुरकुची, दतारा, नरपारा, सं. 2 बरधनारा, थानपटकुची,</p> <p>मधुपुर विकास खंड (भाग)- पब नटून देहेर गां.पं. (भाग) - काचिमपुर, पश्चिम नटून देहेर गां.पं. (भाग) - तौमुरा, दक्खिन नटून देहेर गां.पं. (भाग) - बुरीनगर, पश्चिम नलबाड़ी विकास खंड (भाग)- दक्खिन पकोवा (4) गां.पं. (भाग)- डांगडीं,</p> <p>पब नलबाड़ी विकास खंड (भाग) - पब नलबाड़ी विकास खंड-निम्नलिखित को छोड़कर- 2 खाता गां.पं. (भाग) - बालीकुची, बलीलेचा, बरमुरीकोना, धमधामा, करदईटोला, नामडंगा, पाजीपार, परोवा, 3 खाता गां.पं. (भाग) - गुआकुची, दक्खिन बहजनी गां.पं. (भाग) - मकलदरा, देहरकलाकुची, कुमारिकाटा, पश्चिम खटर कालाकुची, पश्चिम बतहगिला गां.पं. (भाग)- ठेकियाबारी, उत्तर बहजनी गां.पं. (भाग)- डौकुची</p>

40	तिहू	<p>तिहू विकास खंड, तिहू नगरपालिका बोर्ड, बारखेत्री विकास खंड (भाग)- खंडवाडी दगापारा गां.पं. (भाग) - खंडवाडी दगापारा गां.पं. - बालीकुची को छोड़कर, घोगा गां.पं. (भाग) - बदनी अखिया, चतेमारी, जोयसागर बारटोला गां.पं. (भाग)- बटामारी, लोहरकथा अदाबारी गां.पं. (भाग)- लोहरकथा, मुकलमुआ नारायणपुर गां.पं. (भाग) - लवथारी, नारायणपुर, सपकाटा</p> <p>मधुपुर विकास खंड (भाग) - मधुपुर विकास खंड - निम्नलिखित को छोड़कर- पब नटून देहेर गां.पं. (भाग) - काचिमपुर, पञ्चिम नटून देहेर गां.पं. (भाग) - तौमुरा, दक्खिन नटून देहेर गां.पं. (भाग) - बुरीनगर,</p> <p>पञ्चिम नलबाडी विकास खंड (भाग) - पञ्चिम नलबाडी विकास खंड -निम्नलिखित को छोड़कर- दक्खिन खेत्री धरमपुर गां.पं., काकया गां.पं., पञ्चिम खेत्री धरमपुर गां.पं. (भाग) - बार हेलाचा, घिलाजारी, कैहाटी, खेलुआ, पब खेत्री धर्मपुर गां.पं. (भाग) - पिपलीवाडी, उत्तर खेत्री धर्मपुर गां.पं. (भाग) - केंदुबारी, लाखोपुर, दक्खिन पकोवा (1) गां.पं. (भाग) - नलीचा, दक्खिन पकोवा (2) गां.पं. (भाग)- जगारा दक्खिन पकोवा (4) गां.पं. (भाग)-डांगडी</p> <p>पब नलबाडी विकास खंड (भाग)-दक्खिन बहजनी गां.पं. (भाग)-मकलदरा, देहरकलाकुची, कुमारिकाटा, पञ्चिम खातर कालाकुची, पञ्चिम बतहगिला गां.पं. (भाग)- डेकियाबारी, उत्तर बहजनी गां.पं. (भाग)- डौकुची</p>
11- जिला - बक्सा		
41	मानस	<p>गोबर्धना विकास खंड, जलाह विकास खंड (भाग) - जलाह विकास खंड - निम्नलिखित को छोड़कर- गोलागांव ग्रा.प.वि.स., जलागांव ग्रा.प.वि.स., डांगरीगांव ग्रा.प.वि.स., कोकलावाडी ग्रा.प.वि.स., कमरदिसा ग्रा.प.वि.स., गहुलगांव ग्रा.प.वि.स. (भाग) - गहुलीगांव, लौकहाटा, बक्सा विकास खंड (भाग)-थमना ग्रा.प.वि.स.</p>
42	बक्सा (अ.ज.जा.)	<p>तिहू बरमा विकास खंड, मुशालपुर नगरपालिका बोर्ड बक्सा विकास खंड (भाग)-बक्सा विकास खंड-निम्नलिखित को छोड़कर- थमना ग्रा.प.वि.स. धमधमा विकास खंड (भाग)-पखमारा ग्रा.प.वि.स., जलाह विकास खंड (भाग)- कमरदिसा ग्रा.प.वि.स., गोलागांव ग्रा.प.वि.स., जलगांव ग्रा.प.वि.स., डांगरीगांव ग्रा.प.वि.स., कोकलावाडी ग्रा.प.वि.स., गहुलगांव ग्रा.प.वि.स. (भाग)-गहुलगांव, लौकहाटा</p>
43	तामुलपुर (अ.ज.जा.)	<p>धमधमा विकास खंड (भाग) - धमधमा विकास खंड - निम्नलिखित को छोड़कर- पखमारा ग्रा.प.वि.स. नागरीजुली विकास खंड (भाग)- निज डेफेली ग्रा.प.वि.स., गांधीबारी ग्रा.प.वि.स. (भाग) - दक्खिनानन्धीबारी, काचुकाटा, पबकाचुआटा, उत्तरगांधीबारी तामुलपुर विकास खंड (भाग)- तामुलपुर विकास खंड - निम्नलिखित को छोड़कर- द्वारकुची ग्रा.प.वि.स. (भाग)- चिकनीबारी, बोरीगांग बनभाग विकास खंड (भाग) - अल्लिया गां.पं., खाटीकुची गां.पं.</p>
44	गोरेस्वर	<p>गोरेस्वर विकास खंड, गोरेस्वर नगरपालिका बोर्ड नागरीजुली विकास खंड (भाग)- नागरीजुली विकास खंड - निम्नलिखित को छोड़कर- निज डेफेली ग्रा.प.वि.स., गांधीवाडी ग्रा.प.वि.स. (भाग) - दखिनंधीवाडी, कचुकटा, पबकचुआता, उत्तरगांधीवाडी, तामुलपुर विकास खंड (भाग)- द्वारकुची ग्रा.प.वि.स. (भाग)-चिकनीवाडी</p>

12- जिला - उदालगुड़ी		
45	भेरगांव	भेरगांव विकास खंड, खोइराबाड़ी विकास खंड
46	उदालगुड़ी (अ.ज.जा.)	उदालगुड़ी नगरपालिका बोर्ड, रौता विकास खंड (भाग) – रौता विकास खंड- निम्नलिखित को छोड़कर- रौता ग्रा.प.वि.स., रौता बागान ग्रा.प.वि.स., रौता स्टेशन ग्रा.प.वि.स., फुहुराबाड़ी ग्रा.प.वि.स., धनसिरी ग्रा.प.वि.स., एकराबारी ग्रा.प.वि.स. (भाग) -अमीनपारा, पानीखैती कलाईगांव विकास खंड (भाग) -झरगांव कदमगुरी ग्रा.प.वि.स., उदालगुड़ी विकास खंड (भाग) - उदालगुड़ी विकास खंड- निम्नलिखित को छोड़कर- बोंगांव ग्रा.प.वि.स., भूटियाचांग ग्रा.प.वि.स., खैरा जंगल ग्रा.प.वि.स., हतीगढ़ ग्रा.प.वि.स., पैनेरी ग्रा.प.वि.स., रतनपुर ग्रा.प.वि.स., घाघरा ग्रा.प.वि.स., पुरंडिया ग्रा.प.वि.स., सिमालुगुरी ग्रा.प.वि.स., मेरबांगचुबा ग्रा.प.वि.स., चामुआपारा ग्रा.प.वि.स., मुरमेला ग्रा.प.वि.स.
47	माजबात	बोरसोला विकास खंड, माजबात विकास खंड, बेचीमारी विकास खंड (भाग) - डालाकाटी बोरो बाजार ग्रा.प.वि.स., गेरुआ ग्रा.प.वि.स., सं. 1 बरझार, सं. 2 बरझार, सं. 1 दारंग बरझार, सं. 2 दारंग बरझार, सं. 3 दारंग बरझार, बरझार ग्रांट, पकोरीबारी, दलगांव सियालमारी विकास खंड (भाग) - कौपाटी ग्रा.प.वि.स., रौता विकास खंड (भाग) - रौता ग्रा.प.वि.स., रौता बागान ग्रा.प.वि.स., रौता स्टेशन ग्रा.प.वि.स., फुहुराबाड़ी ग्रा.प.वि.स., धनसिरी ग्रा.प.वि.स., एकराबारी ग्रा.प.वि.स. (भाग)- अमिनपारा, पानीखैती
48	तांगला	तांगला नगरपालिका बोर्ड, पञ्चिम मंगलदोई विकास खंड, पब मंगलदोई विकास खंड, कलाईगांव विकास खंड (भाग) - कलाईगांव विकास खंड - निम्नलिखित को छोड़कर- झरगांव कदमगुरी ग्रा.प.वि.स. उदालगुड़ी विकास खंड (भाग) - बनगांव ग्रा.प.वि.स., भूटियाचांग ग्रा.प.वि.स., खैरा जंगल ग्रा.प.वि.स., हतीगढ़ ग्रा.प.वि.स., पैनेरी ग्रा.प.वि.स., रतनपुर ग्रा.प.वि.स., घाघरा ग्रा.प.वि.स., पुरंडिया ग्रा.प.वि.स., सिमालुगुरी ग्रा.प.वि.स., मेरबांगचुबा ग्रा.प.वि.स., चामुआपारा ग्रा.प.वि.स., मुरमेला ग्रा.प.वि.स.
13- जिला - दारंग		
49	सिपाझार	सिपाझार नगरपालिका बोर्ड, कलाईगांव विकास खंड (भाग) -भूरागढ़ गां.पं., लखिमपुर गां.पं., नामखोला गां.पं., आउटाला गां.पं. (भाग)-दुर्गा गांव, बेचीमारी, कमरपारा गांव, कापिलीसत्र, निओगपारा, तेंगाबारी गां.पं. (भाग)-चौधुरीपारा, दक्षिण बोकराझार, गरुबांधा, तेंगाबाड़ी, उदमारी गांव, सिपाझार विकास खंड (भाग) – सिपाझार विकास खंड- निम्नलिखित को छोड़कर- देवानंद गां.पं. (भाग) – बाराचुबा
50	मंगलदोई	खरुपेटिया नगर समिति, मंगलदोई नगरपालिका बोर्ड, कलाईगांव विकास खंड (भाग) -कलाईगांव विकास खंड-निम्नलिखित को छोड़कर- भूरागढ़ गां.पं., लखिमपुर गां.पं., नामखोला गां.पं., पनबारी गां.पं. (कलितापारा गां.पं.), श्यामटीला गां.पं., आउटाला गां.पं. (भाग)-दुर्गा गांव, बेचीमारी, कमरपारा गांव, कापिलीसत्र, निओगपारा, तेंगाबाड़ी गां.पं. (भाग)-चौधुरीपारा, दक्षिण बोकराझार, गरुबांधा, तेंगाबाड़ी,

		<p>उदमारी गांव, बारबगान गां.पं. (भाग)-कवाडंगा, राजापुखुरी गां.पं. (भाग) - राजहौली, चामुआखाट, राजापुखुरी हबी, भेरभेरीझार</p> <p>पश्चिम मंगलदोई विकास खंड (भाग) - पश्चिम मंगलदोई विकास खंड (भाग)-निम्नलिखित को छोड़कर-</p> <p>राउमारी गां.पं. (भाग) - सं. 1 बोरोलाखैती, सं. 2 बोरोलाखैती, सं. 3 बोरोलाखैती</p> <p>पब मंगलदोई विकास खंड (भाग) - अभयपुखुरी गां.पं., बांदिया गां.पं., मोवामारी गां.पं., ओंदोलाझार गां.पं., बालाबारी गां.पं. (भाग) - निज श्यामबारी, चौलखोवा गां.पं. (भाग) - सं. 1 चौलखोवा, सं. 2 चौलखोवा, धूला गां.पं. (भाग) - गरपारी निस्पी, सं. 1 मागुरमारी, सं. 2 मागुरमारी, पनियाखात, खतानियापारा गां.पं. (भाग)-करमीपारा, सं. 2 मजगांव, ओझागांव गां.पं. (भाग)-इस्लामपुर, कियोटचुबा, सं. 2 खरुपेटिया (गै. भूकर), ओझागांव, पब-चुबा, पुथिमारी गां.पं. (भाग)-अलगाचर, सिपाझर विकास खंड (भाग) - देवानंद गां.पं. (भाग)-बाराचुबा</p>
51	दलगांव	<p>बेचिमारी विकास खंड, दलगांव-सियालमारी विकास खंड, कलाईगांव विकास खंड (भाग)- पनबारी गां.पं. (कलितापारा गां.पं.), श्यामटीला गां.पं., बारबगान गां.पं. (भाग) - कवाडंगा, राजापुखुरी गां.पं. (भाग) - राजहौली, चामुआखाट, राजापुखुरी हबी, भेरभेरीझार, पश्चिम मंगलदोई विकास खंड (भाग)- रौवमारी गां.पं. (भाग)- सं. 1 बोरोलाखैती, सं. 2 बोरोलाखैती, सं. 3 बोरोलाखैती</p> <p>पब मंगलदोई विकास खंड (भाग) - पब मंगलदोई विकास खंड - निम्नलिखित को छोड़कर-</p> <p>अभयपुखुरी गां.पं., बांदिया गां.पं., मोवामारी गां.पं., ओंदोलाझार गां.पं., बलबारी गां.पं. (भाग) - निज श्यामबारी, चौलखोवा गां.पं. (भाग) - सं. 1 चौलखोवा, सं. 2 चौलखोवा, धूला गां.पं. (भाग) - गरपारी निस्पी, सं. 1 मागुरमारी, सं. 2 मागुरमारी, पनियाखात, खतानियापारा गां.पं. (भाग) - करमीपारा, सं. 2 मजगांव, ओझागांव गां.पं. (भाग) - इस्लामपुर, कियोटचुबा, सं. 2 खारुपेटिया (गै. भूकर), ओझागांव, पब-चुबा, पुथिमारी गां.पं. (भाग) - अलगाचर</p>
14- जिला - मोरीगांव		
52	जागीरोड (अ.जा.)	<p>भुरबंधा विकास खंड (भाग) - अजरबाडी गां.पं., बघारा गां.पं. (भाग) - बघारागांव, सिलसाको, बकरीचापरी, बघारा पथार, गुनामोरा सं. 1, गुनामोरा सं. 2, जेरांगागांव, दिघालबोरी गां.पं. (भाग) - बखरबोरी, बोवलगुरी, चुटियाखाल, दा-चिकाबोरी, डेकीफलाबोरी, बालीपथार, उदरी, बरुगुरी, पटकुमोई, मणिपुर गां.पं. (भाग) - बसनाघाट, मणिपुर सं. 1, बोर्मनीपुर, उलुबारी, औजरीगांव, कटलमारा, बहकाजरी पथार, पाकामुरा, जरबोरी, सोलमारी गां.पं. (भाग) - दिहुकी चमका, सोलमारी, सोलमारी मिकिरगांव, कोंवरगांव गां.पं. (भाग) - सरुदुआनी,</p> <p>मायोंग विकास खंड (भाग) - मायोंग विकास खंड - निम्नलिखित को छोड़कर-</p> <p>लेहपाली गां.पं., गगलमारी गां.पं., तेलही गां.पं. (भाग) - नरामारी -1, नरामारी -2, गगलमारी अचिगढ़ गां.पं. (भाग) - गगलमारी अचिगढ़, गराईमारी, नंदिनीबोरी, गामारी गां.पं. (भाग) - कोपौजरी, बेलोरबोरी, कचारिजन, घागुआ गां.पं. (भाग)- करतिपाम</p> <p>चंदरपुर विकास खंड (भाग)- पश्चिम मायोंग गां.पं. (भाग)- कजली चौकी, गोबर्धन ग्रांट,</p>

		हतीबगरा, घोरमराजन पाम, धेपूजीजन पाम, मिकीरपाम, घोभाली, कमरपुर पहाड़, कमरपुरगांव, सं. 1 धनखुंडा, सं. 2 धनखुंडा, धेपूजी पथार।
53	लाहरीघाट	<p>मोइराबारी विकास खंड, भुरबंधा विकास खंड (भाग) - रंगादरिया गां.पं. (भाग) - रंगादरिया, बोरीगांव, तुमुकाबोरी, दिघलीपथार, चतरीबोरी, ताराबोरी गां.पं. (भाग) - कालिकाजरी, मायोंग विकास खंड (भाग)- लेहपाली गां.पं., गगलमारी गां.पं. (भाग)-गगलमारी सं. 1, गगलमारी सं. 2, खातरबोरी मिकिरगांव, मेरोरहबी, कचारीगांव, बोरकुरानी, गगलमारी अचिगढ़ गां.पं. (भाग)-गगलमारी अचिगढ़, गरैमारी, नंदिनीबोरी, गार्मारी गां.पं. (भाग) - कोपौजरी, बेलोरबोरी, कचरीजन, घागुआ गां.पं. (भाग)- करातिपाम, दोलोंगघाट विकास खंड (भाग)- चबुकधारा गां.पं. (भाग)- परलीगुडी, खलापिया, बताद्रबा विकास खंड (भाग)- सिलपुखुरी गां.पं., कपिली विकास खंड (भाग) - कलमौबारी गां.पं., चराईबाही गां.पं. (भाग) - घोरापाक पथारी, जलुगुटी गां.पं. (भाग) - लोचनबोरी, मजोरबोरी, मिकिरगांव गां.पं. (भाग) - रहधला, बोरामारा पथार,</p> <p>लाहरीघाट विकास खंड (भाग) – लाहरीघाट विकास खंड - निम्नलिखित को छोड़कर- लभुसंगा गां.पं., निज-गेरुआ गां.पं., निज-चहरिया गां.पं., कुशतोली गां.पं. (भाग) - बरंगानी पथार, गरापार, पुकरकटा, कमरबोरी, हरियाबील, सालसिंगाबोरी, कनफलाटुप, गेरुआबिल, बरालीमारी गां.पं. (भाग)-बोरपथार-1, बोरपथार-2, हिंदू जपारी, जपारी, तापतला, रावमारी, बनमुरी, दरंगीगांव, भूरागांव गां.पं. (भाग) - भूरागांव टाउन, बोरडुबटुप गां.पं. (भाग) - बोरदुवतुप, सोंदुवतुप, बरूकाती, धूपगुरी गां.पं. (भाग) - धूपगुरी, जेंगरबोरी, बटाबोरी, होइबरगांव गां.पं. (भाग) - कुबेटारी, बोरालीमारी बील, पकडीगुरी, मेरबील हबी, मेरबील, जोरिबोर गां.पं. (भाग)-भकुआमारी, भकुआमारी पाम, बेसामारी दुबा, औगुरी पाम, बोरचला गां.पं. (भाग) - बोरचला-1, पावकती गां.पं. (भाग)- पावकती, दिघालती</p>
54	मोरीगांव	<p>मोरिगांव नगरपालिका,</p> <p>भुरबंधा विकास खंड (भाग) – भुरबंधा विकास खंड - निम्नलिखित को छोड़कर- अजरवाड़ी गां.पं., बघारा गां.पं. (भाग) - बघारागांव, सिलसाको, बकरीचापारी, बघारा पथार, गुनामोरा सं. 1, गुनामोरा सं. 2, जेरांगागांव, दिघालबोरी गां.पं. (भाग) - बखरबोरी, बोवलगुरी, चुटियाखाल, दा- चिकाबोरी, डेकीफलाबोरी, बालीपथार, उदरी, बरंगुरी, पटकुमोई, मणिपुर गां.पं. (भाग) - बसनाघाट, मणिपुर सं. 1, बोर्मनीपुर, उलुबरी, औजरीगांव, कटलमारा, बहाकाजरी पथार, पाकामुरा, जरबोरी, सोलमारी गां.पं. (भाग) - दिहुकी चमका, सोलमारी, सोलमारी मिकिरगांव, कोंवरगांव गां.पं. (भाग) - सरुदुआनी, रंगदरिया गां.पं. (भाग) - रंगदरिया, बोरीगांव, तुमुकाबोरी, दिघलीपथार, छतरीबोरी, ताराबोरी गां.पं. (भाग) – कालिकाजरी</p> <p>मायोंग विकास खंड (भाग)-गगलमारी गां.पं. (भाग)-बहाकाजरी, तेलही गां.पं. (भाग)-नरामारी-1, नरामारी-2,</p> <p>दोलोंगघाट विकास खंड (भाग) – दोलोंगघाट विकास खंड - निम्नलिखित को छोड़कर- चाबुकधारा गां.पं. (भाग) - परलीगुडी, खलापिया,</p> <p>कपिली विकास खंड (भाग)- कपिली विकास खंड - निम्नलिखित को छोड़कर-</p>

		<p>कलमौबारी गां.पं., चराईबाही गां.पं. (भाग) - घोरापाक पथारी, जलुगुटी गां.पं. (भाग)- लोचनबोरी, मजोरबोरी, मिकिरगांव गां.पं. (भाग)-रहधला, बोरमारा पथार</p> <p>लाहरीघाट विकास खंड (भाग)- लभुरंगा गां.पं., निज-गेरुआ गां.पं., निज-चहरिया गां.पं., कुशतोली गां.पं. (भाग) - बरंगानी पथार, गरपार, पुकरकटा, कमरबोरी, हरियाबील, सालसिंगाबोरी, कनफलातुप, गेरुबिल, बरालीमारी गां.पं. (भाग) - बोरपथार -1, बोरपथार -2, हिंदू जपारी, जपारी, तप्तला, रावमारी, बनमुरी, दरंगीगांव, भूरागांव गां.पं. (भाग) - भूरागांव टाउन, बोरदुवतुप गां.पं. (भाग) - बोरडुवतुप, सोडुवतुप, बरूकाती, धूपगुरी गां.पं. (भाग) - धूपगुरी, जेंगरबोरी, बटाबोरी, होइबरगांव गां.पं. (भाग) - कुबेटरी, बोरालीमारी बील, पकडीगुरी, मेरबील हबी, मेरबील, जोरिबोर गां.पं. (भाग) -भकुआमारी, भकुआमारी पाम, बेसामारी दुबा, औगुरी पाम, बोरचला गां.पं. (भाग) - बोरचला - 1, पावकाटी गां.पं. (भाग)- पावकाटी, दिघालियाती</p>
15- जिला - नगांव		
55	धींग	<p>मोइराबारी भाग विकास खंड, धींग न.स.,</p> <p>बताद्रबा विकास खंड (भाग) - बताद्रबा विकास खंड - निम्नलिखित को छोड़कर- बताद्रबा गां.पं. (भाग) - बताद्रबा बरहिसा, बताद्रबा सरुहिया, भोमोरागुरी गां.पं. (भाग)- भुमुरा गुरी</p> <p>जुरिया विकास खंड (भाग) - बोलिकटिया गां.पं., जरामारी लंगिया गां.पं., जेंगानी कोलाडुबा गां.पं., पटियाचपारी राउमरी गां.पं., सोनाईबेरा सिमालुआती गां.पं. (भाग) - सुनई बेरा गांव, केरी-मेरी।</p>
56	रूपाहीहाट	<p>कलियाबोर विकास खंड (भाग)- उत्तर पञ्चिम पुबथोरिया गां.पं. (भाग)- भकुवामारी, गराईमारी, लाखोवा विकास खंड (भाग) - भुरबंधा गां.पं. (भाग) - बोगामुख सं. 7, बोगामुख सं. 6, बोगामुख सं. 5, बोगामुख सं. 4, बोगामुख सं. 3, बोगामुख सं. 2, बोगामुख सं. 1, भुरबंधा सं. 1, भुरबंधा सं. 3, सालपारा गां.पं. (भाग) - पञ्चिम सालपारा, सालपारा व.गां., पञ्चिम कलियाबोर विकास खंड (भाग) - बरघुली गां.पं. (भाग) - बोरघुली सं. 2, बोरघुली सं. 3, बोरघुली सं. 1, डोलोंगघाट विकास खंड (भाग) - हटीजुजुआ गां.पं., जुरिया विकास खंड (भाग) - जुरिया विकास खंड - निम्नलिखित को छोड़कर- बोलिकटिया गां.पं., जरामारी लंगिया गां.पं., जेंगानी कोलाडुबा गां.पं., पटियाचपारी राउमारी गां.पं., सोनाईबेरा सिमालुआती गां.पं. (भाग) - सुनई बेरा गांव, केरी-मेरी,</p> <p>खगरीजन विकास खंड (भाग)- केंदु गुरी गां.पं. (भाग) - केंदु गुरी, रूपाहीहाट विकास खंड (भाग)- हाथी पारा गां.पं., फुटलजार गां.पं., फकाली गां.पं.</p>
57	कलियाबोर	<p>बजियागांव विकास खंड (भाग) - कुहुमटोली गां.पं., अमलोखी गां.पं., मोवामारी गां.पं. (भाग) - गरुमारा सं. 1, माजुली, गरुमारा सं. 2, रंगगोरा गां.पं. (भाग)- चोकिटुप, गोदोंगा,</p> <p>कलियाबोर विकास खंड (भाग) - कलियाबोर विकास खंड - निम्नलिखित को छोड़कर- उत्तर पञ्चिम पुबथोरिया गां.पं. (भाग) - भाकुवामारी, गरैमारी,</p> <p>लाखोवा विकास खंड (भाग)- लाखोवा विकास खंड - निम्नलिखित को छोड़कर- मागुरमारी गां.पं., भाटियाखली गां.पं., कवाईमारी गां.पं., सिंगिमारी गां.पं., भुरबंधा गां.पं. (भाग) - बोगामुख सं. 7, बोगामुख सं. 6, बोगामुख सं. 5, बोगामुख सं. 4, बोगामुख सं. 3,</p>

		<p>कलमौबारी गां.पं., चराईबाही गां.पं. (भाग) - घोरापाक पथारी, जलुगुटी गां.पं. (भाग)- लोचनबोरी, मजोरबोरी, मिकिरगांव गां.पं. (भाग)-रहधला, बोरमारा पथार</p> <p>लाहरीघाट विकास खंड (भाग)- लभुसंगा गां.पं., निज-गेरुआ गां.पं., निज-चहरिया गां.पं., कुशतोली गां.पं. (भाग) - बरंगानी पथार, गरपार, पुकरकटा, कमरबोरी, हरियाबील, सालसिंगाबोरी, कनफलातुप, गेरुबिल, बरालीमारी गां.पं. (भाग) - बोरपथार -1, बोरपथार -2, हिंदू जपारी, जपारी, तसला, रावमारी, बनमुरी, दरंगीगांव, भूरागांव गां.पं. (भाग) - भूरागांव टाउन, बोरदुवतुप गां.पं. (भाग) - बोरडुवतुप, सोंडुवतुप, बरुकाती, धूपगुरी गां.पं. (भाग) - धूपगुरी, जेंगरबोरी, बटाबोरी, होइवरगांव गां.पं. (भाग) - कुबेटरी, बोरालीमारी बील, पकडीगुरी, मेरबील हबी, मेरबील, जोरिबोर गां.पं. (भाग) -भकुआमारी, भकुआमारी पाम, बेसामारी दुबा, औरगुरी पाम, बोरचला गां.पं. (भाग) - बोरचला - 1, पावकाटी गां.पं. (भाग)- पावकाटी, दिघालियाती</p>
15- जिला - नगांव		
55	धींग	<p>मोइराबारी भाग विकास खंड, धींग न.स.,</p> <p>बताद्रबा विकास खंड (भाग) – बताद्रबा विकास खंड - निम्नलिखित को छोड़कर- बताद्रबा गां.पं. (भाग) - बताद्रबा बरहिसा, बताद्रबा सरुहिया, भोमोरागुरी गां.पं. (भाग)- भुमुरा गुरी</p> <p>जुरिया विकास खंड (भाग) - बोलिकटिया गां.पं., जरामारी लंगिया गां.पं., जेंगानी कोलाडुबा गां.पं., पटियाचपारी राउमरी गां.पं., सोनाईबेरा सिमालुआती गां.पं. (भाग) - सुनई बेरा गांव, केरी-मेरी।</p>
56	रूपाहीहाट	<p>कलियाबोर विकास खंड (भाग)- उत्तर पञ्चिम पुबथोरिया गां.पं. (भाग)- भकुवामारी, गराईमारी, लाखोवा विकास खंड (भाग) - भुरबंधा गां.पं. (भाग) - बोगामुख सं. 7, बोगामुख सं. 6, बोगामुख सं. 5, बोगामुख सं. 4, बोगामुख सं. 3, बोगामुख सं. 2, बोगामुख सं. 1, भुरबंधा सं. 1, भुरबंधा सं. 3, सालपारा गां.पं. (भाग) - पञ्चिम सालपारा, सालपारा व.गां., पञ्चिम कलियाबोर विकास खंड (भाग) - बरघुली गां.पं. (भाग) - बोरघुली सं. 2, बोरघुली सं. 3, बोरघुली सं. 1, डोलोंगघाट विकास खंड (भाग) - हटीजुजुआ गां.पं., जुरिया विकास खंड (भाग) – जुरिया विकास खंड - निम्नलिखित को छोड़कर- बोलिकटिया गां.पं., जरामारी लंगिया गां.पं., जेंगानी कोलाडुबा गां.पं., पटियाचपारी राउमारी गां.पं., सोनाईबेरा सिमालुआती गां.पं. (भाग) - सुनई बेरा गांव, केरी-मेरी,</p> <p>खगरीजन विकास खंड (भाग)- केंदु गुरी गां.पं. (भाग) - केंदु गुरी, रूपाहीहाट विकास खंड (भाग)- हाथी पारा गां.पं., फुटलजार गां.पं., फकाली गां.पं.</p>
57	कलियाबोर	<p>बजियागांव विकास खंड (भाग) - कुहुमटोली गां.पं., अमलोखी गां.पं., मोवामारी गां.पं. (भाग) - गरुमारा सं. 1, माजुली, गरुमारा सं. 2, रंगगोरा गां.पं. (भाग)- चोकिटुप, गोटोंगा,</p> <p>कलियाबोर विकास खंड (भाग) – कलियाबोर विकास खंड - निम्नलिखित को छोड़कर- उत्तर पञ्चिम पुबथोरिया गां.पं. (भाग) - भाकुवामारी, गरैमारी,</p> <p>लाखोवा विकास खंड (भाग)- लाखोवा विकास खंड - निम्नलिखित को छोड़कर- मागुरमारी गां.पं., भाटियाखली गां.पं., कवाईमारी गां.पं., सिंगिमारी गां.पं., भुरबंधा गां.पं. (भाग) - बोगामुख सं. 7, बोगामुख सं. 6, बोगामुख सं. 5, बोगामुख सं. 4, बोगामुख सं. 3,</p>

		<p>पञ्चिम कलियाबोर विकास खंड (भाग)- कथलगुरी गां.पं. (भाग) - कथलगुरी गां.पं. —सिमोना बोस्ती सं. 1 को छोड़कर- पखीमोरिया विकास खंड (भाग) - पखीमोरिया गां.पं. (भाग)- अलापिया बेवेजिया, नोनोई-नामकुरी, भेलई गांव, रूपाहीहाट विकास खंड (भाग) - गेरेकी गां.पं. (भाग) - लताबोवा, कुमार गांव</p>
60	नगांव-बताद्रबा	<p>नगांव नगरपालिका बोर्ड, बरहमपुर विकास खंड (भाग)- कटनीगांव गां.पं., उरियागांव गां.पं., सुतारगांव गां.पं. (भाग)- देवरी गांव, बिरही गांव, बरहमपुर गां.पं. (भाग)- माज पुतानी, निज-गुमुथा गांव, बताद्रबा विकास खंड (भाग)-बताद्रबा गां.पं. (भाग)-बताद्रबा बरहिसा, बताद्रबा सरुहिया, भोमोरागुरी गां.पं. (भाग)-भूमुरा गुरी, डोलोंगघाट विकास खंड (भाग) - ऐभेटी गां.पं., मज जोजोरी गां.पं., रायडोंगिया गां.पं., निज हतिचुंग गां.पं. (भाग) - फूलनियाटी, दरंगियाल, खगरीजन विकास खंड (भाग) - खगरीजन विकास खंड - निम्नलिखित को छोड़कर- बेवेजिया डेमो बंगथाई गां.पं., भक्तगांव गां.पं., बोरभेटी गां.पं., हेरापति गां.पं., लागांव गां.पं., केंदु गुरी गां.पं., दीपहालु गां.पं. (भाग) - दीपहालु, रंगागरहुज गां.पं. (भाग) - कटिमारी ग्रांट पखीमोरिया विकास खंड (भाग) - पखीमोरिया विकास खंड - निम्नलिखित को छोड़कर- दक्खिनपत गां.पं., देवधर गां.पं., तुलसी देवरी गां.पं., पाखीमोरिया गां.पं. (भाग)-अलापिया बेवेजिया, नोनोई-नामकुरी, भेलाई गांव, उजारा गांव (उजरा गांव), जलाह गांव, बाली चोरिया बिल (बालिनारिया बिल), डकारघाट गां.पं. (भाग) - कुमारटुप (कुमारटुप), जारानी, ना-बेवेजिया, रूपाहीहाट विकास खंड (भाग)- गतांगा गां.पं. (भाग)- गतांगा, हलोवा गांव</p>
61	राहा (अ.जा.)	<p>कपिली विकास खंड, राहा नगरपालिका बोर्ड, राहा विकास खंड, काठियाटोली विकास खंड (भाग) - गेरजाई पाम गां.पं., माधापारा गां.पं., देबनारीकली गां.पं. (भाग) - बुंदुरा, डाव नारीकली, बागा गोर्राई मारी, जुरीपार गां.पं. (भाग)- जुरीपार, कचुवा गां.पं. (भाग)- रंगालु बस्ती (रंगालु बस्ती), निज कामपुर गां.पं. (भाग)- कलाई खोवा, दरंगी गांव, भालुका गुरी, केकुरीबारी, सिंगिमारी गां.पं. (भाग)- चितलमारी, लेप्रोसी कॉलोनी, जंगथुंग सं. 1 (जुंगथुंग), डोलोंगघाट विकास खंड (भाग) - डोलोंगघाट विकास खंड - निम्नलिखित को छोड़कर- ऐभेटी गां.पं., मज जोजोरी गां.पं., हतीजुजुआ गां.पं., रायडोंगिया गां.पं., निज हतिचुंग गां.पं. (भाग)-फुलानियाटी, दरंगियाल खगरीजन विकास खंड (भाग) - बेवेजिया डेमोव बंगथाई गां.पं., पाखीमोरिया विकास खंड (भाग)- दक्खिनपत गां.पं., देवधर गां.पं., तुलसी देवरी गां.पं., पाखीमोरिया गां.पं. (भाग)- उजारा गांव (उजरा गांव), जलाह गांव, बाली चोरिया बिल (बालिनेरिया बिल), डकारघाट गां.पं. (भाग)-कुमारटुप (कामारटुप), जरानी, ना-बेवेजिया</p>
62	बीनाकांडी	<p>डोबोका न.स., जुगिजन विकास खंड (भाग) - आशीनगर गां.पं., गोपाल नगर गां.पं., हिंदू खंड गां.पं., इस्लाम नगर गां.पं., बाराफुटी गां.पं. (भाग)- जुगीजन, पव जुगीजन, फाकली, बोरपुखुरी गां.पं. (भाग) - राजापुखुरी, दनकी पथार, कंडुलिमारी गां.पं. (भाग) - कंडुलिमारी, महपारा, दोबोकनाला, अमलीपुखुरी गांव, अमलीपुखुरी रिजर्व, बीनाकांडी विकास खंड (भाग)- बीनाकांडी विकास खंड - निम्नलिखित को छोड़कर- बलीराम गां.पं., जमुनामुख गां.पं., ना-गायपाम गां.पं., आकाशीगनागा गां.पं. (भाग) -</p>

		<p>दिखोरुमुख (देखारुमुख), तापतजुरी, पाराखोवा, उर्धा गांव, भेरोनी, गंगा धिशा व.गां., चांगमाजी गां.पं. (भाग) - चांगमाजी मिकिर गांव, सरलॉक गां.पं. (भाग) - पटिदोइया, सुतारगांव गां.पं. (भाग) - मिकिराती हवगांव, भेलोगुरी गां.पं. (भाग) - खंड सं. - 48, सरुपाथेर, भेलोगुरी, भेलोगुरी पाथेर, वन (भाग)- दिघालजार (दिघालजारानी) (डोबोका दिघालजारानी व.गां.),</p> <p>लामडिंग विकास खंड (भाग) - काकी टांगिया गां.पं. (भाग) - ग्राम सं. 7 खंड सं. 1, एफ.टी.वी. सं. 1 (काकीतांगिया व.गां. सं. 1), एफ.टी.वी. सं. 2 (काकीतांगिया सं. 2)</p>
63	होजाई	<p>होजाई नगरपालिका बोर्ड, काठियाटोली विकास खंड (भाग) - बकुलगुरी गां.पं., बारपथार गां.पं., लोंगजाप गां.पं., गरुखुंडा गां.पं. (भाग) - चीरा पथार, जुरिपार गां.पं. (भाग) - माखन बस्ती, बरपानी बागान, पंडित घाट, धान चला, सिंगिमारी गां.पं. (भाग) - कमरफा सं. 1 (कमरफो सं. 1), कमरफा सं. 2, जंगथुंग सं. 2 (जंगथुंग), उत्तर अमेरी, सिंगि मारी, दक्खिन अमेरी, राजा पहाड़ सं. 1, राजा पहाड़ सं. 2, दक्खिन जार बागान, ढालपुखुरी विकास खंड (भाग)-फरमारपार गां.पं., लस्करपथार गां.पं., कुमुराकटा गां.पं., नंदापुर गां.पं., सिंगारीबस्ती गां.पं., मिलिकबोस्ती गां.पं., बलुहंदर गां.पं., बोडोलोंग गां.पं., धालपुखुरी गां.पं., लंका भेटा गां.पं., पदम पुखुरी गां.पं., भालुकमारी गां.पं. (भाग)-संकर बस्ती, पाम गांव, जुरा पुखुरी, इटा गांव</p> <p>जुगिजान विकास खंड (भाग)- जुगिजान विकास खंड - निम्नलिखित को छोड़कर- आशीनगर गां.पं., गोपाल नगर गां.पं., हिंदू खंड गां.पं., इस्लाम नगर गां.पं., बाराफुटी गां.पं., बोरपुखुरी गां.पं. (भाग) - राजापुखुरी, डंकी पथार, कंडुलिमारी गां.पं. (भाग) - कंडुलिमारी, महपारा, डोबोकनाला, अमलीपुखुरी गांव, अमलीपुखुरी रिजर्व</p> <p>उदाली विकास खंड (भाग)- कंदुरा बुरागांव गां.पं. (भाग) - बारबाहा (बोरबोहा), कंडूरा, पब कंडूरा, 1 सं. काकी गां.पं. (भाग) - गांव सं. 1 खंड सं. 1 (गांव सं. 1 खंड सं. 1 गै. भूकर), गांव सं. 2 खंड सं. 1, गांव सं. 5 खंड सं. 1</p>
64	लामडिंग	<p>लामडिंग नगरपालिका बोर्ड, लामडिंग रेलवे कॉलोनी ज.न., लंका न.स., ढालपुखुरी विकास खंड (भाग)-ढालपुखुरी विकास खंड-निम्नलिखित को छोड़कर- फरमारपार गां.पं., लस्करपथार गां.पं., कुमुराकटा गां.पं., नंदापुर गां.पं., सिंगरीबस्ती गां.पं., मिलिकबोस्ती गां.पं., बलुहंदर गां.पं., बोडोलोंग गां.पं., धालपुखुरी गां.पं., लंका भेटा गां.पं., पदम पुखुरी गां.पं., भालुकमारी गां.पं. (भाग)-संकर बस्ती, पाम गांव, जुरा पुखुरी, इटा गांव</p> <p>लामडिंग विकास खंड (भाग)-लामडिंग विकास खंड-निम्नलिखित को छोड़कर- काकीटांगिया गां.पं. (भाग)-गांव सं. 7 खंड सं. 1, एफ.टी.वी. सं. 1 (काकीटांगिया व.गां.सं. 1), एफ.टी.वी. सं. 2 (काकीटांगिया सं. 2)</p> <p>उदाली विकास खंड (भाग) - उदाली विकास खंड - निम्नलिखित को छोड़कर- कंदुरा बुरागांव गां.पं. (भाग) - बारबाहा (बोरबोहा), कंडूरा, पब कंडूरा, 1 सं. काकी गां.पं. (भाग) - गांव सं. 1 खंड सं. 1 (गांव सं. 1 खंड सं. 1 गै. भूकर), गांव सं. 2 खंड सं. 1, गांव सं. 5 खंड सं. 1</p>
16- जिला - सोनितपुर		
65	ढेकियाजुली	<p>ढेकियाजुली नगरपालिका बोर्ड, बरचल्ला विकास खंड (भाग) - बरचल्ला विकास खंड - निम्नलिखित को छोड़कर-</p>

	<p>बोरभगिया बेलसिरी गां.पं. (भाग) - सं. 2 बोचासीमालू, ओरंग संरक्षित वन क्षेत्र, मरिसाली टापू, सानी टापू, कनिया टापू, माजुली सार, दक्खिन सिंगरी गां.पं. (भाग) - सं. 1 बोचासिमलू, गुप्तेस्वर गां.पं. (भाग)- सं. 4 सिंगरी बागान, रामदास टापू, सं. 6 सिंगरी बागान, नटुन सिराजौली गां.पं. (भाग) - नाम बागरी बारी, पिराकाटा गां.पं. (भाग) - सं. 1 पिराकाटा बंगाली, पिराकाटा, सं. 1 सिंगरी बागान, पिराकाटा कचारी, सं. 5 सिंगरी बागान, सं. 2 सिंगरी बागान, सं. 3 सिंगरी बागान, बेंचिमारी, सं. 2 पिराकाटा बंगाली गांव, लुलुकाई गांव, धीरज माजुली, सिराजौली गां.पं. (भाग) - केहेरू खंडा पाथेर</p> <p>ढेकियाजुली विकास खंड (भाग) - अमियापुर गां.पं., भोटपारा गां.पं., चेनिमारी गां.पं., माजरोववारी गां.पं., मिजीबारी गां.पं., रायकासमारी गां.पं., सोपई गां.पं., बतासीपुर गां.पं. (भाग) - मधुपुर वन, बटाचीपुर, सं. 1 डिब्रू दारंग, सं. 2 डिब्रूदारंग बागान, चमागुरी चाय बागान, चारी दुआर वन संरक्षित क्षेत्र, पनवारी गां.पं. (भाग) - गोरजुली, सं. 3 पनवारी बागान, सं. 2 पनवारी बागान, सं. 1 पनवारी बागान, कहरूखांडा गां.पं. (भाग)-मिथारम बंगाली गांव,</p> <p>बलीपारा विकास खंड (भाग) - गोरमोरा गां.पं. (भाग) - उरोहिलोगा वन गांव, कचारी गांव पांबस्ती, गामारी लोगा, बोगिबिल, सिजुगुरी गजन जुरी, बोरबिल मरियानी, पब बारबिल, जोयपुर, सिंगी मारी, गेरगुआ जुली सं. 3, सौरंग जुली, सोरांलोगा, पञ्चिम काकजुली सं. 1 और 2, दहलाकर, कौबरी, डांगापारा (ए, बी), लैमेंदरा, पञ्चिम मंसिरी, पञ्चिम मंसिरी सोनापुर, पञ्चिम कैलाजुली सं. 2, पुवमनसिरी, दोपडोपी रंगपुर (ए), लाल-बाराही, लाल-बाराही सं. 1, दोपडोपी, कैलाजुली सं. 1, गणेशपुर सं. 4, मिलन पुर, गेरगुआ जुली सं. 5, ताराबिल सं. 3, बेटवाड़ी सं. 3, न्यू गांव, बालापारा (ए) सं. 1, बाटा बारी सं. 1, रूपजुली, ताराबिल सं. 1, अजर बार</p>
66	<p>बरचल्ला</p> <p>रंगापारा विकास खंड (भाग)-सोनाजुली गां.पं. (भाग) - सं. 1 ताराजुली चा.बा., सं. 2 ताराजुली, सं. 1 डेंडाई चा.बा., बरचल्ला विकास खंड (भाग) - बोरभगिया बेलसिरी गां.पं. (भाग)- सं. 2 बोचासिमालू, ओरंग संरक्षित वन क्षेत्र, मरिसाली टापू, सानी टापू, कनिया टापू, माजुली सार, दक्खिन सिंगरी गां.पं. (भाग) - सं. 1 बोचासिमलू, गुप्तेस्वर गां.पं. (भाग)- सं. 4 सिंगरी बागान, रामदास टापू, सं. 6 सिंगरी बागान, नटुन सिराजुली गां.पं. (भाग)-नाम बागरी बारी, पिराकाटा गां.पं. (भाग)- सं. 1 पिराकाटा बंगाली, पिराकाटा, सं. 1 सिंगरी बागान, पिराकाटा कचारी, सं. 5 सिंगरी बागान, सं. 2 सिंगरी बागान, सं. 3 सिंगरी बागान, बेंचिमारी, सं. 2 पिराकाटा बंगाली गांव, लुलुकाई गांव, धीराई माजुली, सिराजुली गां.पं. (भाग) - केहेरू खंडा पाथेर</p> <p>बिहागुरी विकास खंड (भाग)- बिहागुरी विकास खंड- निम्नलिखित को छोड़कर- बाहवारी गां.पं. (भाग)-सं. 1 रूपाजुली चा.बा., सं. 2 रूपाजुली चा.बा., सं. 3 रूपाजुली चा.बा.</p> <p>ढेकियाजुली विकास खंड (भाग) - ढेकियाजुली विकास खंड-निम्नलिखित को छोड़कर- अमियापुर गां.पं., भोटपारा गां.पं., चेनिमारी गां.पं., मजरोववारी गां.पं., मिजीबारी गां.पं., रायकासमारी गां.पं., सोपई गां.पं., बतासीपुर गां.पं. (भाग)-मधुपुर वन, बटाचीपुर, सं. 1 डिब्रू दारंग, सं. 2 डिब्रूदारंग बागान, चामगुरी चाय बागान, चारी दुआर वन संरक्षित क्षेत्र, पनवारी गां.पं. (भाग) - गोरजुली, सं. 3 पनवारी बागान, सं. 2 पनवारी बागान, सं. 1 पनवारी बागान, कहरूखांडा गां.पं. (भाग)-मिथारम बंगाली गांव</p>

67	तेजपुर	<p>तेजपुर नगरपालिका बोर्ड, बलीपारा विकास खंड (भाग)-बालीपुखुरी गां.पं., देकारगांव गां.पं., ना-पाम गां.पं., बिंदुकुरी गां.पं. (भाग) - सरू पखियाझार, केंदुगुरी, बरपखिया झार, खोला गुटी कचारी गांव, सैकिया चुबुरी तेलेरिया, सैकिया चुबुरी बरझार, उहानीपथार, डेकाचुबुरी, हलेस्वर गां.पं. (भाग)- रंगानी झार, गोरोई मारी बोरपुखुरी, बेटानी झार, निज-हलेस्वर, सलानी गांव, होलेस्वर देवालय,</p> <p>गभरू विकास खंड (भाग) - गभरू विकास खंड - निम्नलिखित को छोड़कर- पंचमाइल गां.पं., भमोरागुरी गां.पं. (भाग)- भोईखोवा चपारी, चटाई चपरी गांव, राजगढ़ गां.पं. (भाग)- करइयानी बंगाली गांव, जोरगढ़, सं. 4 सिरुआनी, राज भरल</p>
68	रंगापारा	<p>रंगापारा नगरपालिका बोर्ड,</p> <p>रंगापारा विकास खंड (भाग) - रंगापारा विकास खंड-निम्नलिखित को छोड़कर- सोनाजुली गां.पं. (भाग) - सं. 1 ताराजुली चा.बा., सं. 2 ताराजुली, सं. 1 डेंडाई चा.बा.,</p> <p>बिहागुरी विकास खंड (भाग) - बाहवारी गां.पं. (भाग) - सं. 1 रूपाजुली चा.बा., सं. 2 रूपाजुली चा.बा., सं. 3 रूपाजुली चा.बा.,</p> <p>बलीपारा विकास खंड (भाग) - बलीपारा विकास खंड-निम्नलिखित को छोड़कर- लोकरा गां.पं., भालुकमारी गां.पं., बालीपुखुरी गां.पं., देकारगांव गां.पं., ना-पाम गां.पं., उदमारी गां.पं., गोरमोरा गां.पं. (भाग) - उरोहिलोगा बन गांव, कचारी गांव पामबस्ती, गामारी लोगा, बोगीबिल, सिजुगुरी गजन जुरी, बोरबिल मरियानी, पब बारबिल, जॉय पुर, सिंगी मारी, गेरगुआ जुली सं. 3, सौरंग जुली, सोरनलोगा, पञ्चिम काकजुली सं. 1 और 2, दहलाकर, कौबारी, डांगापारा (ए और बी), लाइमेंदरा, पञ्चिम मंसिरी, पञ्चिम मंसिरी सोनापुर, पञ्चिम कैलजुली सं. 2, पुबमनसिरी, दोपडोपी रंगपुर (ए), लाल-बाराही, लाल-बाराही सं. 1, दोपडोपी, कैलाजुली सं. 1, गणेशपुर सं. 4, मिलन पुर, गेरगुआ जुली सं. 5, ताराबिल सं. 3, बेटवारी सं. 3, नया गांव, बालापारा (ए) सं. 1, बाटा बारी सं. 1, रूपस्जुली, ताराबिल सं. 1, अजर बार, अमलोगा पथार, दक्खिन रंगगोरा, गोर मारा गांव, मोलनगांव सं. 12, नलघागरी, रोंगागोरा व.गां., चमधारा गां.पं. (भाग) - बिहिया गांव, चमधारा, कोरोकनी, चरिदुआर गां.पं. (भाग)- चरिदुआर गां.पं. को छोड़कर, अमलोगा सं. 2 व.गां., पब रोंगा गोरा, फूलगुरी कचारी सं. 2, फूलगुरी कचारी सं. 1, तारा बारी (ए), बिंदुकुरी गां.पं. (भाग)-सरू पखियाझार, केंदुगुरी, बरपखिया झार, खोला गुटी कचारी गांव, सैकिया चुबुरी तेलेरिया, सैकिया चुबुरी बरझार, उहानीपथार, डेकाचुबुरी, हल्लेश्वर गां.पं. (भाग)-रंगानी झार, गोरोई मारी बोरपुखुरी, बेटानी झार, निज-होलेस्वर, सलानी गांव, होलेस्वर देवालय</p>
69	नादुआर	<p>जमुगुरी नगरपालिका बोर्ड, सूतिया नगरपालिका बोर्ड, नादुआर विकास खंड,</p> <p>सूतिया विकास खंड (भाग)- सूतिया विकास खंड - निम्नलिखित को छोड़कर- सं. 4 सूतिया गां.पं., सं. 5 सूतिया गां.पं., पब-नागसंकर गां.पं., सं. 1 सूतिया गां.पं. (भाग)- अदभेती, धिलाधारी मुख, कलाकटी, सं. 2 भोजमारी, सं. 3 भोजमारी, सं. 6 सूतिया गां.पं. (भाग)- सं. 6 सूतिया गां.पं.- बोरा भुइयां को छोड़कर, सं. 2 सूतिया गां.पं. (भाग)- निज- गोरपाल, सं. 2 गोरपाल, सं. 1 गोरपाल, दक्खिन नागसंकर गां.पं. (भाग)- चमार डोलोनी, बतिया रोका, सं. 2 गोसाईं चपोरी, सं. 1 गोसाईं चपोरी, उत्तर नागसंकर गां.पं. (भाग)-</p>

		<p>एनएलआर 63/116 एम.सी. बगीचा, एन.एल.आर. 97/148 एम.सी. बगीचा</p> <p>बालीपारा विकास खंड (भाग) - भालुकमारी गां.पं., लोकरा गां.पं., उदमारी गां.पं., चामधारा गां.पं. (भाग) - बिहिया गांव, चामधारा, कोरोकानी, चारिदुआर गां.पं. (भाग) - अमलोगा सं. 1, अमलोगा सं. 2, चेंगेली मारी पथार, बकोला पथार, चेंगेली मारी गांव, बकोला गांव, फुलोगुडी गारो गांव, चारी दुआर गांव, फुलुगुरी निशि गांव, चेंगेलीमारी आर.एफ., गोरमोरा गां.पं. (भाग) - अमलोगा पथार, दखिन रंगगोरा, गोर मारा गांव, मोलन गांव सं. 12, नलघागरी, रोंगागोरा व.गां., गभरू विकास खंड (भाग) - पंचमाइल गां.पं., भोमोरागुडी गां.पं. (भाग) - भोइखोवा चपारी, चटाई चपारी गांव, राजगढ गां.पं. (भाग) - करियाई बंगाली गांव, जोरगढ, सं. 4 सिरुआनी, राज भरल</p>
70	बिस्वनाथ	<p>बिस्वनाथ नगरपालिका बोर्ड, सकोमोता विकास खंड, बिस्वनाथ विकास खंड (भाग)-बिस्वनाथ विकास खंड-निम्नलिखित को छोड़कर- बिस्वनाथ गां.पं. (भाग)-सं. 1 भोलाकाटा, बुरिगंग गां.पं. (भाग)-बाली पुखुरी, सिला मारी, गोघली भांगा</p> <p>बाघमोरा विकास खंड (भाग)-मिजिका गां.पं., खरासिमलु गां.पं., सूतिया विकास खंड (भाग)-सं. 4 सूतिया गां.पं., सं. 5. सूतिया गां.पं., पब-नागसंकर गां.पं., सं. 1 सूतिया गां.पं. (भाग)-अदभेती, घिलाधारी मुख, कलाकटी, सं. 2 भोजमारी, सं. 3 भोजमारी, सं. 6 सूतिया गां.पं. (भाग)- सं. 6 सूतिया गां.पं.-बोरा भुइयां को छोड़कर, सं. 2 सूतिया गां.पं. (भाग)- निज-गोरपाल, सं. 2 गोरपाल, सं. 1 गोरपाल, दखिन नागसंकर गां.पं. (भाग)- चमार डोलोनी, बतिया रोका, सं. 2 गोसाई चपोरी, सं. 1 गोसाई चपोरी, उत्तर नागसंकर गां.पं. (भाग)- एनएलआर 63/116 एमसी बगीचा, एनएलआर 97/148 एमसी बगीचा</p>
71	बेहाली (अ.जा.)	<p>बेहाली विकास खंड, बाघमोरा विकास खंड (भाग)- बाघमोरा विकास खंड-निम्नलिखित को छोड़कर- मिजिका गां.पं., खरासिमलु गां.पं.</p> <p>बिस्वनाथ विकास खंड (भाग)-बिस्वनाथ गां.पं. (भाग)-सं. 1 भोलाकाटा, बुरिगंग गां.पं. (भाग) - बाली पुखुरी, सिला मारी, गोघली भांगा</p> <p>चैदुआर विकास खंड (भाग)-कारीबिल गां.पं., केकुरीजन गां.पं., नलनीबाड़ी गां.पं., बालीजन गां.पं., जालुकबारी गां.पं. (भाग)-बालीजन बोनगांव, बालीजन (गैर भूकर) वन गांव, अमजारोनी गां.पं. (भाग)-ब्रह्मजन चा.बा. 409/752 (प्रथम भाग), ब्रह्मजन चा.बा. 409/752 (द्वितीय भाग), दुफलागढ चा.बा. 338/378 (5वां भाग), बालीजन मजदूर, तकोवबारी गां.पं. (भाग)-तकोवबारी गां.पं.-बालीगांव को छोड़कर</p>
72	गोहपुर	<p>गोहपुर नगरपालिका बोर्ड, पब चैदुआर विकास खंड, चायदुआर विकास खंड (भाग)-चायदुआर विकास खंड - निम्नलिखित को छोड़कर- कारीबिल गां.पं., केकुरीजन गां.पं., नलनीबाड़ी गां.पं., बालीजन गां.पं., जालुकबारी गां.पं. (भाग) - बालीजन बनगांव, बालीजन (गै भूकर) वन गांव, अमजारोनी गां.पं. (भाग) - ब्रह्मजन चा.बा. 409/752 (प्रथम भाग), ब्रह्मजन चा.बा. 409/752 (द्वितीय भाग), दुफलागढ चा.बा. 338/378 (5वां भाग), बालीजन मजदूर, तकोवबारी गां.पं. (भाग)- तकोवबारी गां.पं.-बालीगांव को छोड़कर</p>

17- जिला - लखिमपुर		
73	बिहपुरिया	<p>बिहपुरिया नगरपालिका बोर्ड, नारायणपुर नगरपालिका बोर्ड, बिहपुरिया विकास खंड (भाग) - बदाती जमागुरी गां.पं., बिहपुरिया गां.पं., बहघोरा धुनागुरी गां.पं. (भाग) - दहघरिया खंड गै. भूकर, भालुकागुरी, पब-डिक्रोंग गां.पं. (भाग) - पब-डिक्रोंग गां.पं. चिनटोली, लाहोलियाल, मोरनोई थेंगल, नहरानी, पदुमोनी को छोड़कर, करुणाबाड़ी विकास खंड (भाग) - बंगलमारा गां.पं. (भाग) - अहमदपुर गांव सं. 1, अहमदपुर गांव सं. 2, बंगलमारा थेंगल, कारी पुखुरी, डिक्रोंग गां.पं. (भाग) - कीमोरा, सोनारी गांव, टिनथेंगिया गां.पं. (भाग) - दौलतपुर, तिन्थेंगिया,</p> <p>नारायणपुर विकास खंड (भाग) - नारायणपुर विकास खंड - निम्नलिखित को छोड़कर- बोरबली गां.पं. (भाग) - बोरखेत बंगाली, सं. 2 बोरखेत, सं. 2 मोरीसुती</p>
74	रोंगोनाडी	<p>करुणाबाड़ी विकास खंड (भाग) - दक्खिन लालुक गां.पं., हरमोती गां.पं., निज लुलुक गां.पं., उत्तर लुलुक गां.पं., बंगलमारा गां.पं. (भाग) - बंगलमारा पी.जी.आर, बंगलमारा मिरी, डिक्रोंग गां.पं. (भाग) - डिक्रोंग गां.पं. कीमोरा, सोनारी गांव, पाभा गां.पं. (भाग) - इस्लामपुर गांव, युवानगर गां.पं. (भाग) - युवानगर गां.पं.- केहुटोली खंड, धर्मपुर सं. 4, इस्लामपुर सं. 3 को छोड़कर</p> <p>लखिमपुर विकास खंड (भाग) - लखिमपुर विकास खंड - निम्नलिखित को छोड़कर- चबोटी गां.पं., घुनसुती गां.पं., आजाद गां.पं., उज्जलपुर गां.पं., लखिमपुर गां.पं., बोगलीजन गां.पं. (भाग) - बंटो बंगाली, रहनापुर, निज-सांतिपुर (चिनाटोलिया), जॉयिंग गां.पं. (भाग) - अमगुरी, कोईलामारी, कोईलामारी 306, कोईलामारी 336, सं. 2 कोईलामारी पीरियोडिक (एन.एल.आर.), कोईलामारी 286, डेकियाजुली गै. भूकर, कमलाबोरिया गां.पं. (भाग) - कमलाबोरिया गां.पं. - कुलमोन मिरी को छोड़कर</p> <p>नारायणपुर विकास खंड (भाग) - बोरबली गां.पं. (भाग) - बोरखेत बंगाली, सं. 2 बोरखेत, सं. 2 मोरीसुती,</p> <p>नोबोइचा विकास खंड (भाग)- नोबोइचा विकास खंड - निम्नलिखित को छोड़कर - देजू गां.पं. (भाग) - सं. 2 देजू पथार, पचनोई उजानी सं. 2, पाहुमोरा गां.पं. (भाग) - कंडूरा पथार, रामपुर बोगीबिल गां.पं. (भाग) - ओरंग बस्ती, मध्य नोबोइचा गां.पं. (भाग) - मध्य नोबोइचा गां.पं.- बिलोटिया गांव, कारी गांव को छोड़कर, नोबोइचा गां.पं. (भाग) - सं. 1 कलाखोवा, सं. 2 कालाखोवा, दोयान गया, पचिम नोबोइचा गां.पं. (भाग) - बालिटिका, श्रीपुर, बालिजान, रंगानदी गां.पं. (भाग)- रंगानदी गां.पं. - पाहुमोरा अहोम को छोड़कर</p>
75	नोबोइचा (अ.जा.)	<p>तेलाही विकास खंड,</p> <p>बिहपुरिया विकास खंड (भाग) - बिहपुरिया विकास खंड - निम्नलिखित को छोड़कर- बदाती जमागुरी गां.पं., बिहपुरिया गां.पं., बहगमोरा धुनागुरी गां.पं. (भाग)- दहघरिया खंड गै. भूकर, भालुकागुरी, पब-डिक्रोंग गां.पं. (भाग) - पब-डिक्रोंग गां.पं. - चिनाटोली, लाहोलियाल, मोरनोई थेंगल, नहरानी, पदुमोनी को छोड़कर</p> <p>घिलामारा विकास खंड (भाग)- सुवनसिरी गां.पं. (भाग)- पत्री चुक, बगुम, अलीमुर, सं. 1 हातिमारा, सं. 2 हातिमारा, सं. 3 हातिमारा, चतिवाना चपरी,</p>

		<p>करुणाबाड़ी विकास खंड (भाग) – करुणाबाड़ी विकास खंड - निम्नलिखित को छोड़कर- डिक्रोग गां.पं., दक्खिन ललुक गां.पं., हरमोती गां.पं., निज लुलुक गां.पं., उत्तर लुलुक गां.पं., बंगलमारा गां.पं. (भाग) - अहमदपुर गांव सं. 1, अहमदपुर गांव सं. 2, बंगलमारा थेंगल, कारी पुखुरी, बंगलमारा पी.जी.आर, बंगलमारा मिरी, टिनथेंगिया गां.पं. (भाग) - दौलतपुर, टिनथेंगिया, पाभा गां.पं. (भाग) - इस्लामपुर गांव, युवानगर गां.पं. (भाग) – युवानगर गां.पं. - केहुटोली खंड, धर्मपुर सं. 4, इस्लामपुर सं. 3 को छोड़कर</p> <p>लखिमपुर विकास खंड (भाग) - घुनसुती गां.पं., आजाद गां.पं., कमलाबोरिया गां.पं. (भाग) – कमलाबोरिया गां.पं. - डेबेरा डोलोनी, खुटाकटिया, कुलमोन मिरी को छोड़कर, लखिमपुर गां.पं. (भाग) - घर पीजीआर, पटिया मोरा गै. भूकर, सं. 3 मोहैजन, घगारमुख गै. भूकर, सं. 2 मोहैजान, गोसाईचपारी, घगारमारा, नोबोइचा विकास खंड (भाग)- मध्य नोबोइचा गां.पं. (भाग) – मध्य नोबोइचा गां.पं. - बिलोतिया गांव, कारी गांव को छोड़कर, नोबोइचा गां.पं. (भाग) - सं. 1 कालाखोवा, सं. 2 कालाखोवा, दोयान गिया, पचिम नोबोइचा गां.पं. (भाग) - बालिटिका, श्रीपुर, बालीजन, रंगानदी गां.पं. (भाग)- रंगानदी गां.पं.- पहुमोरा अहोम को छोड़कर</p>
76	लखिमपुर	<p>उत्तर लखिमपुर नगर बोर्ड, बोगिनाडी विकास खंड (भाग) – बोगिनाडी विकास खंड - निम्नलिखित को छोड़कर- भीमपारा गां.पं. (भाग)- भोरिधोवा, हेचामोरा, तिनसुकिया, काराकानी (गै. भूकर), बोगीचूर कोलीगांव, चौलधोवा गां.पं. (भाग)-चौलधोवा गां.पं.-तडांग, आनंद बागान, कटारी चपारी सं. 1, पाथलिपाम ग्रांट 314/51, दीर्घा बस्ती बंगाली, दुलुंग, नाहरबाड़ी (गै. भूकर), लताई जन, कटारी चपारी सं 3, कटोरी चपारी सं 5 को छोड़कर</p> <p>लखिमपुर विकास खंड (भाग) - चबोटी गां.पं., उज्जलपुर गां.पं., बोगलीजन गां.पं. (भाग) - बंटो बंगाली, रहनापुर, निज-सांतिपुर (चिनाटोलिया), जॉयिंग गां.पं. (भाग) – कोईलामारी 286, डेकियाजुली गै. भूकर, आमगुरी, कोईलामारी, कोईलामारी 306, कोईलामारी 336, सं. 2 कोईलामारी पीरियोडिक (एन.एल.आर), कमलाबोरिया गां.पं. (भाग) - डेबेरा डोलोनी, खुटाकटिया, लखिमपुर गां.पं. (भाग) – लखिमपुर गां.पं. - घर पी.जी.आर, पटिया मोरा गै.भूकर, सं. 3 मोहैजान, घगारमुख गै. भूकर, सं. 2 मोहैजन, गोसाईचपारी, घगारमारा को छोड़कर, नोबोइचा विकास खंड (भाग) – दीजू गां.पं. (भाग) – सं. 2 दीजू पथार, पचनोई उजानी सं. 2, पहुमोरा गां.पं. (भाग) – कंडूरा पथार, रामपुर बोगीवील गां.पं. (भाग) – ओरांग बस्ती।</p>
77	ढाकुआखाना (अ.ज.जा.)	<p>ढाकुआखाना नगरपालिका बोर्ड, ढाकुआखाना विकास खंड, बोगिनाडी विकास खंड (भाग) - भीमपारा गां.पं. (भाग) - भोरिधोवा, हेचमोरा, तिनसुकिया, काराकानी (गै. भूकर), बोगीचूर कोलीगांव, चौलधोवा गां.पं. (भाग) – चौलधोवा गां.पं. - तडांग, आनंदा बागान, कटारी चपारी सं. 1, पाथलिपाम ग्रांट 314/51, दीर्घा बस्ती बंगाली, दुलुंग, नाहरबाड़ी (गै. भूकर), लताई जन, कटारी चपारी सं 3, कटोरी चपारी सं 5 को छोड़कर</p> <p>घिलामारा विकास खंड (भाग) – घिलामारा विकास खंड - निम्नलिखित को छोड़कर- सुवनसिरी गां.पं. (भाग) - पत्री चुक, बगुम, अलीमुर, सं. 1 हातिमारा, सं. 2 हातिमारा, सं. 3 हातिमारा, चटिवना चपारी</p>

18- जिला - धेमाजी		
78	धेमाजी (अ.ज.जा.)	<p>धेमाजी नगरपालिका बोर्ड, बोरदोलोनी विकास खंड (भाग)-बोरदोलोनी विकास खंड-निम्नलिखित को छोड़कर- बोरदोलोनी गां.पं. (भाग) -बहकटिका गांव, माज गांव, बहकटिका पथार, मारालचुक, बुरहाकुरी, बुरहाकुरी गै. भूकर, खाना आंचल, गुरुथाली, सं. 1 गुरुथाली खंड, मिसामारी गां.पं. (भाग) -हिलोइमरी खाट, बरूआपथार, कलिता घुबरियाल, देवघरबली धेमाजी विकास खंड (भाग)- धेमाजी विकास खंड-निम्नलिखित को छोड़कर- अजुहा गां.पं., घुगुहा गां.पं., गोहेनगांव गां.पं., बटघरिया गां.पं. (भाग) -बोराडेकेरा, घेर्यारी, सामराजन गां.पं. (भाग)-सामराजन गां.पं.-सं. 2 चांगमई दलानी, नारा वील, पानीटोला खंड, हेचुलीपाम, गारोइमारी गांव, दिहिरी पनीतुला को छोड़कर, दक्खिन धेमाजी गां.पं. (भाग)- कोवाफला मिरी, मटिखुला, कोवाफला हाबी, कोवाफला, कोपोहुवा पाथेर, जमुगनिकोनी मिरी, बटुवामुख मिरी, खुबुलिया गां.पं. (भाग)-खुबुलिया गां.पं.-दुसुतिमुख मिरी पाथेर को छोड़कर, लखी पथार गां.पं. (भाग)-दक्खिन सुवाही, सं. 1 बरूआ, पञ्चिम सोबाही, मोरीधाल गां.पं. (भाग)-मोरीधाल गां.पं.-सं. 2 बालिगांव, सं. 1 कथलगुरी को छोड़कर, नरूअथान गां.पं. (भाग)- कपताली, नेपाली खुत्रा गै. भूकर, जोंघली खंड, चकला डालनी, पुवासैकिया, कालाकाता गांव, सं. 2 पुवासैकिया, बैठक मचखोवा विकास खंड (भाग)- बेंगेनागोराह गां.पं. (भाग)-सं. 2 फातिहाबाम, सं. 1 फातिहाबाम, सं. 3 कैटोंग, सं. 1 कैटोंग, सं. 2 कैटोंग, बेंगनागोरा चामुआह, सं. 3 बेंगनागोराह, सं. 2 बेंगनागोराह नहररानी, बेंगेनागोरा गांव</p>
79	सीसीबारगांव	<p>सिलापथार नगरपालिका बोर्ड, बोरडोलोनी विकास खंड (भाग)-बोरडोलोनी गां.पं. (भाग)- बहकटिका गांव, माज गांव, बहकटिका पथार, मारालचुक, बुरहाकुरी, बुरहाकुरी गै. भूकर, खाना अंचल, गुरुथाली, सं. 1 गुरुथाली खंड, मिसामारी गां.पं. (भाग)-हिलोइमरी खाट, बरूआपथार, कलिता घुबरियाल, देवघरबली, धेमाजी विकास खंड (भाग) -अजुहा गां.पं., घुगुहा गां.पं., गोहाईगांव गां.पं., बटघरिया गां.पं. (भाग) -बोराडेकेरा, घेर्यारी, सामराजन गां.पं. (भाग)- सामराजन गां.पं. - सं. 2 चांगमाई डालनी, नारा वील, पानीतुला खंड, हेचुलीपाम, गारोईमारी गांव, दिहिरी पानीटोला को छोड़कर, दक्खिन धेमाजी गां.पं. (भाग) - कोवाफला मिरी, मटिखुला, कोवाफला हाबी, कोवाफला, कोपोहुवा पाथेर, जामुगनिकोनी मिरी, बटुवामुख मिरी, खुबुलिया गां.पं. (भाग)- खुबुलिया गां.पं.-दसुतीमुख मिरी पथार को छोड़कर, लखी पथार गां.पं. (भाग) -दक्खिन सुवाही, सं. 1 बरूआ, पञ्चिम सोबाही, मोरीधाल गां.पं. (भाग)- मोरीधाल गां.पं.- सं. 2 बालिगांव, सं. 1 कथलगुरी को छोड़कर, नरूथन गां.पं. (भाग) - कपताली, नेपाली खुत्रा गै. भूकर, जोंघली खंड, चकला दलानी, पुवासैकिया, कालाकाता गांव, सं. 2 पुवासैकिया, बैठक मचखोवा विकास खंड (भाग)- मचखोवा विकास खंड - निम्नलिखित को छोड़कर- बेंगेनागरह गां.पं. (भाग)- सं. 2 फातीहाबाम, सं. 1 फातिहाबाम, सं. 3 कैटोंग, सं. 1 कैटोंग, सं. 2 कैटोंग, बेंगनागोराह चामुआ, सं. 3 बेंगनागोराह, सं. 2 बेंगनागोराह नाहररनी, बेंगनागोरा गांव,</p>

		<p>सीसीरवारगांव विकास खंड (भाग)- सीसीरवारगांव विकास खंड - निम्नलिखित को छोड़कर- मध्य सिसीतांगिनी गां.पं., उजनी सिसिरटोंगनी गां.पं., अकाजान गां.पं., डिमोव गां.पं., कुलाजान गां.पं., नामोनी सिसिटोंगनी गां.पं., सिमेनमुख गां.पं., मुक्तियार गां.पं. (भाग) - लखीपुर मुक्तियार, सं. 1 मुक्तियार खेरकोटा (कालीनगर/कालीबाड़ी/सं. 2 मुक्तियार बुकाबिल/अर्ने पनबाड़ी हाजोंग/सं. 1 मुक्तियार/सं.2 काकोईबाड़ी), सं. 3 मुक्तियार खेरकोटा (मुक्तियार लखिमी/मुक्तियार पेकचुक/सं.2 मुक्तियार खेरकाटा/मुक्तियार लखिमी तायचुक/सियाल चपोड़ी), पनबाड़ी शिवनगर (सियाल चपोड़ी बोडो/मिहॉंग/मुक्तियार पाथली बस्ती/अर्ने बारमन बस्ती/कैम्प बस्ती), सं. 2 काशीनाथ चपोड़ी मिसींग, सं. 1 अर्ने चपोड़ी (सं. 1 सोनारीघाट/सं. 1 बुरीसुती/सं. 2 बुरीसुती/मेही पमुआ/रेखा चपोड़ी/सं. 2 अर्ने मिसोंग/सं. 3 देवराईघाट/सं. 2 अर्ने चैवरी/सं. 2 देवराईघाट सं. 1 देवराईघाट)</p>
80	जोनाई (अ.ज.जा.)	<p>मुकौंगेसेलेक आदिवासी विकास खंड, सीसीरवारगांव विकास खंड (भाग) - मध्य सिसीतांगिनी गां.पं., उजनी सिसिटोंगनी गां.पं., अकाजान गां.पं., डिमोव गां.पं., कुलाजान गां.पं., नामोनी सिसिरटोंगनी गां.पं., सिमेनमुख गां.पं., मुक्तियार गां.पं. (भाग) - लखीपुर मुक्तियार सं. 1, मुक्तियार खेरकोटा (कालीनगर/कालीबाड़ी/सं. 2 मुक्तियार बुकाबिल/अर्ने पनबाड़ी हाजोंग/सं. 1 मुक्तियार/सं.2 काकोईबाड़ी), सं. 3 मुक्तियार खेरकोटा (मुक्तियार लखिमी/मुक्तियार पेकचुक/सं.2 मुक्तियार खेरकाटा/मुक्तियार लखिमी तायचुक/सियाल चपोड़ी), पनबाड़ी शिवनगर (सियाल चपोड़ी बोडो/मिहॉंग/मुक्तियार पाथली बस्ती/अर्ने बारमन बस्ती/कैम्प बस्ती), सं. 2 काशीनाथ चपोड़ी मिसींग, सं. 1 अर्ने चपोड़ी (सं. 1 सोनारीघाट/सं. 1 बुरीसुती/सं. 2 बुरीसुती/मेही पमुआ/रेखा चपोड़ी/सं. 2 अर्ने मिसोंग/सं. 3 देवराईघाट/सं. 2 अर्ने चैवरी/सं. 2 देवराईघाट सं. 1 देवराईघाट)</p>
19- जिला - तिनसुकिया		
81	सादिया	<p>चापखोवा नगरपालिका बोर्ड, सादिया विकास खंड, सैखोवा विकास खंड, काकोपथार विकास खंड (भाग)- काकोपथार विकास खंड - निम्नलिखित को छोड़कर- बुरिडीहिंग गां.पं., बिजुलिबोन गां.पं., दुआरमोरा गां.पं., कैलाशपुर गां.पं., बोरदुबी गां.पं., काकोजन गां.पं., काकोजन आरएफ, रोंगजन गां.पं., मनखोवा गां.पं., टोंगना गां.पं., गभरुभेटी गां.पं., कूमसंग गां.पं., पुरोनी पुखिरी गां.पं.</p>
82	डूमडूमा	<p>डूमडूमा नगरपालिका बोर्ड, हापजन विकास खंड (भाग) - हापजन विकास खंड - निम्नलिखित को छोड़कर- बोगापानी गां.पं., पनिखोवा गां.पं., कोडोइगुरी गां.पं., हतीजन गां.पं., बरेकुरी गां.पं., हापजन गां.पं., बोरहापजान गां.पं. (भाग)-बोरहापजान गांव, बोर्तरानी गांव, गुपोनारी हाबी गांव, केचेरुगुरी गांव, सकनगुरी चा.बा. 109/111 एफएस, पावोजन चा.बा.220/218, पावोजन चा.बा.223/221, तिगराई गां.पं. (भाग)-आनंदबाग चा.बा., असमिया पथार गांव, होलोगंबी चा.बा.126 एपीपीएलएन, सं. 1 असमिया गांव, ओवताजन गांव, तिगराई फॉरेस्ट विलेज, तिगराई गांव, उप्पर ममोरानी गांव, बाघजन गां.पं. (भाग)-बाघजन गांव, दिघलतरंग चा.बा. 120/117, बोरहापजान गां.पं. (भाग)-बोंगाली बालीजन गांव,</p> <p>काकोपथार विकास खंड (भाग) - बोरदुबी गां.पं., काकोजन गां.पं., काकोजन आरएफ, रोंगजन गां.पं., मनखोवा गां.पं., गभरुभेटी गां.पं., कूमसांग गां.पं.</p>
83	मार्गेरिटा	<p>मार्गेरिटा नगरपालिका बोर्ड, मार्गेरिटा विकास खंड (भाग) - मार्गेरिटा विकास खंड- निम्नलिखित को छोड़कर- बोरबिल गां.पं., ब्रह्मजन गां.पं., गोलाई गां.पं., पवई गां.पं., भितोर पवई गां.पं. (भाग)-माकुम</p>

		किल्ला वन ग्राम, बुरही ढिंग रिजर्व फोरेस्ट काकोपथार विकास खंड (भाग)-पुरौनी पुखिरी गां.पं.
84	डिगबोई	डिगबोई नगरपालिका बोर्ड, डिगबोई ऑयल टाउन (ज.न.), हापजन विकास खंड (भाग)- बोगापानी गां.पं., पानीखोवा गां.पं., बोरहापजान गां.पं. (भाग)-बोरहापजान गांव, बोरतरणी गांव, गुपोनारी हाबी गांव, केचेरुगुरी गांव, सकनगुरी चा.बा. 109/111 एफएस., पवोजन चा.बा.220/218, पावोजन चा.बा. 223/221, तिगराई गां.पं. (भाग)-आनंदबाग चा.बा., असमिया पथार गांव, होलोगंबी चा.बा.126 एपीपीएलएन., सं. 1 असमिया गांव, ओवताजन गांव, तिगराई वन गांव, तिगराई गांव, उप्पर मामोरानी गांव, काकोपथार विकास खंड (भाग)- बुरिडीहिंग गां.पं., बिजुलीबोन गां.पं., दुआरमोरा गां.पं., कैलाशपुर गां.पं., टोंगना गां.पं., मार्गेरिटा विकास खंड (भाग) - बोरबिल गां.पं., ब्रह्मजन गां.पं., गोलाई गां.पं., पवई गां.पं., भितोर पवई गां.पं. (भाग)- माकुम किल्ला वन ग्राम, बुरही ढिंग आरक्षित वन
85	माकुम	माकुम नगरपालिका बोर्ड, गुइजन विकास खंड (भाग) - गुइजन विकास खंड - निम्नलिखित को छोड़कर - बोरगुरी गां.पं., बोजाल्टोली गां.पं. (भाग) -बाहबरी गांव (ज.न.) - वार्ड सं. 1, दिमारुगुरी गां.पं. (भाग), कप्तानचुक गांव हापजन विकास खंड (भाग) - कोडोइगुरी गां.पं., हतिजन गां.पं., बरेकुरी गां.पं., हापजन गां.पं., बाघजान गां.पं. (भाग) -बाघजन गांव, दिघलतरंग चा.बा. 120/117, बोरहापजान गां.पं. (भाग)-बोंगाली बालीजन गांव, इटाखुली विकास खंड (भाग)-तेंगापानी गां.पं., लंकासी गां.पं., लखीपथार गां.पं., काचामारी गां.पं. (भाग)-जेंगोनी गांव, खरिया गांव, सं. 2 सुकनीगांव
86	तिनसुकिया	तिनसुकिया नगर बोर्ड, गुइजन विकास खंड (भाग)-बोरगुरी गां.पं., बोजाल्टोली गां.पं. (भाग) - बाहबरी गांव (ज.न.) - वार्ड सं. 1, दिमारुगुरी गां.पं. (भाग)-कप्तानचुक गांव इटाखुली विकास खंड (भाग) - इटाखुली विकास खंड - निम्नलिखित को छोड़कर - तेंगापानी गां.पं., लंकासी गां.पं., लखीपथार गां.पं., काचामारी गां.पं. (भाग) -जेंगोनी गांव, खरिया गांव, सं. 2 सुकनीगांव।
20- जिला - डिब्रुगढ़		
87	चाबुआ-लाहोवाल	चाबुआ नगरपालिका बोर्ड, पानीटोला विकास खंड (भाग) - पानीटोला विकास खंड, निम्नलिखित को छोड़कर - लेंगरई गां.पं. लाहोवल विकास खंड (भाग) - लाहोवल विकास खंड - निम्नलिखित को छोड़कर - मैजान गां.पं., मोहनबारी गां.पं., निज-कनई गां.पं., हिलोयधारी गां.पं. (भाग)-बरनारी 12/181 ओआरआर (वुड चा.बा.), बंगलगांव, चालुखोवा ग्रांट गांव चा.बा., हिलोयधारी चंदोई (पाथेर), मैजान ग्रांट गांव, पाखोरी चपोरी, सगुनीवाड़ी गांव, मैजान बोरसैकिया गुईजान विकास खंड (भाग)-पानीटोला गां.पं. (भाग)-पानीटोला चा.बा. 66 सं. एफ.एस, पानीटोला चा.बा. 68 सं. एफ.एस, पानीटोला चा.बा. 75/72,105,102 एनएलआर, पानीटोला चा.बा. 108/105 एनएलआर, पानीटोला चा.बा. 111 एनएलआर

88	डिब्रुगढ़	डिब्रुगढ़ नगरपालिका बोर्ड, बारबरी ए.एम.सी क्षेत्र (ज.न.) टेकेला चीरिंग गांव वार्ड सं. 24, डिब्रुगढ़ (एम.बी + ओ.जी भाग), बरबरुआ विकास खंड (भाग) - चीरिंग दानिजन गां.पं., निज मनकोटा गां.पं., राजाभेटा गां.पं., खानिकर गां.पं. (भाग)-निज खानिकर गांव, खानिकर चा.बा. 2 एल.सी.आर. ग्रांट, सुता बोगांव पंचायतारा 10/165 (बी), सुता बोगांव पंचायतार चा.बा.10/115 ओ.आर (ए) ग्रांट, लाहोवाल विकास खंड (भाग)-मैजान गां.पं., मोहनबारी गां.पं., निज-कनई गां.पं., हिलोयधारी गां.पं. (भाग)- बरनारी 12/181 ओआरआर (वुड चा.बा.), बंगलगांव, चालुखोवा ग्रांट गांव चा.बा., हिलोयधारी चंदोई (पाथेर), मैजान ग्रांट गांव, पखोरी चपोरी, सगुनीबाड़ी गांव, मैजान बोरसैकिया
89	खोवांग	बरबरुआ विकास खंड (भाग)-बरबरुआ विकास खंड-निम्नलिखित को छोड़कर - चिरिंग दानीजन गां.पं., निज मनकोटा गां.पं., राजाभेटा गां.पं., खानिकर गां.पं. (भाग) -निज खानिकर गांव, खानिकर चा.बा. 2 एल.सी.आर. ग्रांट, सुता बोगांव पंचायतारा 10/165 (बी), सुता बोगांव पंचायतार चा.बा.10/115 ओ.आर(ए) ग्रांट खोवांग विकास खंड (भाग) - खोवांग विकास खंड - निम्नलिखित को छोड़कर- बामुनबाड़ी गां.पं., खोवांग कललोवा गां.पं., लेंगेरी गां.पं., ना-खाट गां.पं., तेलोई नगर गां.पं., टिनथेंगिया गां.पं., देखारी मोरन गां.पं.
90	दुलियाजान	सरूपाथेर बंगाली (ज.न.) में सरूपाथेर बंगाली (ज.न.) वार्ड सं. 1 शामिल है, दुलियाजान सं. 1 (ज.न.) में दुलियाजान सं. 1 (ज.न.) वार्ड सं. 1 शामिल है, दुलियाजान ऑयल टाउन (ज.न.) में दुलियाजान ऑयल टाउन (ज.न.) वार्ड सं. 1 शामिल है, टेंगाखाट विकास खंड (भाग)-टेंगाखाट विकास खंड-निम्नलिखित को छोड़कर - टिपलिंग गां.प्र. (भाग) नहारकटिया कइबात्रा पानीटोला विकास खंड (भाग) - लेंगेराई गां.पं., जौयपुर विकास खंड (भाग) - अमगुरी गां.पं. (भाग) - अमगुरी नेपाली, मेरबिल गां.पं. (भाग) - दिहिंग किनर नेपाली, तिपाम फकैएल गां.पं. (भाग) - चेंगेलिजान, गरियाबाम, हिमालुबाम, मनमोव खंड (सोनापुर), मनमोव खंड (रतनपुर), औगुरी बंगाली, ताराजन चा बगीचा, उषा गांव, उषापुर एवं उषापुर बारबाम गांव
91	तिंगखोंग	मोरन टाउन (न.स.), खोवांग विकास खंड (भाग)-बामुनबारी गां.पं., खोवांग कललोवा गां.पं., लेंगेरी गां.पं., ना-खाट गां.पं., तेलोई नगर गां.पं., टिनथेंगिया गां.पं., देखारी मोरन गां.पं. तिंगखोंग विकास खंड (भाग) - तिंगखोंग विकास खंड - निम्नलिखित को छोड़कर - कोंवरीगांव गां.पं., महमोरा बोरपथेर गां.पं.
92	नाहरकटिया	नाहरकटिया नगरपालिका बोर्ड, नामरूप नगरपालिका बोर्ड, जौयपुर विकास खंड (भाग) - जौयपुर विकास खंड - निम्नलिखित को छोड़कर- अमगुरी गां.पं. (भाग) - अमगुरी नेपाली, मेरबिल गां.पं. (भाग) - दिहिंग किनर नेपाली, तिपाम फकैएल गां.पं. (भाग) - चेंगेलिजान, गरियाबाम, हिमालुबाम, मनमोव खंड (सोनापुर), मनमोव खंड (रतनपुर), औगुरी बंगाली, ताराजन चा बगीचा, उषा गांव, उषापुर एवं उषापुर बारबाम गांव टेंगाखाट विकास खंड (भाग) - टिपलिंग गां.पं. (भाग) - नहारकटिया कइबात्रा, तिंगखोंग विकास खंड (भाग) - कौनवारीगांव गां.पं., महमोरा बोरपथेर गां.पं.

21- जिला - चराईदेव		
93	सोनारी	सफेखती विकास खंड, सोनारी नगरपालिका बोर्ड, सोनारी विकास खंड (भाग)-सोनारी विकास खंड - निम्नलिखित को छोड़कर- सफरी गां.पं., अभोईपुर गां.पं., सोनारी गां.पं. (भाग) -बराही ग्रांट
94	महमोरा	महमोरा विकास खंड, लकवा विकास खंड, मोरान नगरपालिका बोर्ड, सोनारी विकास खंड (भाग)- सफरी गां.पं., अभोईपुर गां.पं., सोनारी गां.पं. (भाग) - बरही ग्रांट।
22- जिला - सिबसागर		
95	दीमो	दीमो विकास खंड, दीमो नगरपालिका बोर्ड, सिबसागर विकास खंड (भाग) - सिबसागर विकास खंड - निम्नलिखित को छोड़कर - बनमुख गां.पं., चाओलकारा गां.पं., देसांग-धाईअली गां.पं., देसनामुख गां.पं., पानबेच गां.पं., कोंवरपुर गां.पं., सांतिपुर गां.पं., चेरकपार गां.पं., हहचारा गां.पं.
96	सिबसागर	गौरीसागर विकास खंड, सिबसागर नगरपालिका बोर्ड, अमगुरी विकास खंड (भाग) - अमगुरी विकास खंड - निम्नलिखित को छोड़कर - अमगुरी गां.पं., बोरइहिवाड़ी गां.पं., बोरबम गां.पं., बोरचिला गां.पं., बरुआ आली गां.पं., नामतिडोल गां.पं., पेंगेरा गां.पं., भुन्याहट गां.पं. (भाग) - चांगमाई कोंवेर, लालिमचिगा चपाडी गां.पं. (भाग) -उत्तर घरफालिया, घरफालिया जपीसाजिया, बरुआ पुखुरी चाह, बरुआ पुखुरी बागजन ग्रांट, लालिमचिगा चापोरी, सिबसागर विकास खंड (भाग)- बनमुख गां.पं., चाओलकारा गां.पं., देसांग-धाईअली गां.पं., देसनागमुख गां.पं., कोंवरपुर गां.पं., पानबेचा गां.पं., सांतिपुर गां.पं., चेरकपार गां.पं., हहचेरा गां.पं., नज़ीरा विकास खंड (भाग) – दुलाकाखारिया गां.पं.
97	नज़ीरा	नज़ीरा नगरपालिका बोर्ड, अमगुरी नगरपालिका बोर्ड, सिमलुगुरी नगरपालिका बोर्ड, नज़ीरा विकास खंड (भाग) – नज़ीरा विकास खंड - निम्नलिखित को छोड़कर - दुलाकाखारिया गां.पं. अमगुरी विकास खंड (भाग) - अमगुरी गां.पं., बोरहिवाड़ी गां.पं., बोरबम गां.पं., बोरचिला गां.पं., बरुआ अली गां.पं., नामतिडोल गां.पं., पेंगेरा गां.पं., भुन्याहट गां.पं. (भाग) - चांगमाई कोंवर, लालिमचिगा चपाडी गां.पं. (भाग) - उत्तर घरफालिया, घरफालिया जपीसाजिया, बरुआ पुखुरी चाह., बरुआ पुखुरी बागजान ग्रांट, लालिमचिगा चपोरी।
23- जिला - माजुली		
98	माजुली (अ.ज.जा.)	माजुली विकास खंड, उजनी माजुली विकास खंड।
24- जिला - जोरहाट		
99	टीओक	टीओक नगरपालिका बोर्ड, जोरहाट विकास खंड (भाग)- दक्खिनपुब नामोनी चराईबाही गां.पं., खोंगिया गां.पं. (सोनारी गांव), मध्य खोंगिया गां.पं., पड्मि खोंगिया गां.पं., पनिचोकुआ गां.पं., उत्तर खोंगिया गां.पं., बागचुंग चराईबाही गां.पं. (भाग) – चराईबाही गांव, खंगिया गांव, दक्खिन चराईबाही गां.पं. (भाग) -बाघमोरिया, चारिंगिया, गांधीया गांव, मझगांव (मझगायन गांव), मध्य नामोनी चराईबाही गां.पं. (भाग)-चुटियाकारी गोरियाहावी ग्रांट, रोंगई हवी, मध्य

		<p>थेंगल गां.पं. (भाग) - अतापाम गांव, कुंदर गांव, पुरानीमती गांव,</p> <p>जोरहाट मध्य विकास खंड (भाग) - जोरहाट मध्य विकास खंड - निम्नलिखित को छोड़कर - गोहाई फेसुअल गां.पं., होलोंगापार बागान गां.पं., जाताकिया गां.पं., मध्य होलोंगापार गां.पं., पश्चिम होलोंगापार गां.पं., पब होलोंगापार गां.पं., कालियापानी विकास खंड (भाग) - झांजीमुख गां.पं., उत्तर पश्चिम जोरहाट विकास खंड (भाग) उत्तर पश्चिम जोरहाट विकास खंड- निम्नलिखित को छोड़कर- पश्चिम चारिगांव गां.पं., नोवबोइसा गां.पं.</p>
100	जोरहाट	<p>जोरहाट नगरपालिका बोर्ड, जोरहाट विकास खंड (भाग)- उत्तर नामोनी चराईबाही गां.पं., उत्तर गरामुर गां.पं., बाघचुंग चराईबाही गां.पं. (भाग) - चेकोनिधारा (ज.न.), मध्य नामोनी चराईबाही गां.पं. (भाग), सेंचोवा गांव (ज.न.), जोरहाट मध्य विकास खंड (भाग)- होलोंगापार बागान गां.पं., जाटकिया गां.पं., पब होलोंगापार गां.पं., गोहाई फेसुअल गां.पं., मध्य होलोंगापार गां.पं., पश्चिम होलोंगापार गां.पं., उत्तर पश्चिम जोरहाट विकास खंड (भाग)- पश्चिम चारिगांव गां.पं., नोवबोइसा गां.पं.</p>
101	मरियानी	<p>मरियानी नगरपालिका बोर्ड, जोरहाट पूर्व विकास खंड, जोरहाट विकास खंड (भाग)- कटोनी गां.पं., मरियानी बागीचा गां.पं., मुलागाभोरू गां.पं., कालियापानी विकास खंड (भाग) - कालियापानी विकास खंड - निम्नलिखित को छोड़कर - झांजीमुख गां.पं.</p>
102	तीताबोर	<p>तीताबोर विकास खंड, तीताबोर नगरपालिका बोर्ड, जोरहाट विकास खंड (भाग)- जोरहाट विकास खंड - निम्नलिखित को छोड़कर - उत्तर नामोनी चराईबाही गां.पं., उत्तर गरामुर गां.पं., कटोनी गां.पं., मरियानी बगीचा गां.पं., मुलागाभोरू गां.पं., दक्खिनपब नामोनी चराईबाही गां.पं., खोंगिया गां.पं. (सोनारी गांव), मध्य खोंगिया गां.पं., पश्चिम खोंगिया गां.पं., पनिचोकुआ गां.पं., उत्तर खोंगिया गां.पं., बाघचुंग चराईबाही गां.पं. (भाग)-चराईबाही गांव, खंगिया गांव, चेकोनिधारा (ज.न.), दक्खिन चराईबाही गां.पं. (भाग)-बाघमोरिया, चरिंगिया, गाँधीया गांव, मजगांव (मजगयान गांव), मध्य नामोनी चराईबाही गां.पं.(भाग)- सेंचोवा गांव (ज.न.), चुटियाकारी, गोरियाहाबी ग्रान्ट, रोंगई हबी , मध्य थेंगल गां.पं. (भाग)-अतापाम गांव, कुंदर गांव, पुरानीमती गांव</p>
25- जिला - गोलाघाट		
103	गोलाघाट	<p>गोलाघाट नगरपालिका, गोमरीगुडी विकास खंड, गोलाघाट पूर्वी विकास खंड (भाग)- गोलाघाट पूर्वी विकास खंड - निम्नलिखित को छोड़कर - अठगांव गां.पं., कमरबोंधा गां.पं., गोलाघाट गां.पं., कालियापानी गां.पं., तीताबार विकास खंड- बेकजन गां.पं.- हाफमाइल बिल्ट, गोरजन गांव, सिल्डुवी, सं. 2 काकाडोंगा हाबी गांव, सं. 1 काकाडोंगा हाबी गांव, सं. 1 खंड, सं. 2 खंड, सं. 3 खंड, सं. 4 खंड, सं. 5 खंड।</p>
104	डेरगांव	<p>काकोडुंगा विकास खंड, डेरगांव नगरपालिका, गोलाघाट उत्तर विकास खंड (भाग)- गोलाघाट उत्तर विकास खंड- निम्नलिखित को छोड़कर-</p>

		<p>मध्य मिसामारा गां.पं., पश्चिम मिसामारा गां.पं., पब मिसामारा गां.पं., गोलाघाट मध्य विकास खंड (भाग)- उत्तर कमरबोंधा गां.पं., दक्खिन दक्खिन हेंगेरा गां.पं., उत्तर गुरजोगोनिया गां.पं. दक्खिन गुरजोगोनिया गां.पं., उत्तर दक्खिन हेंगेरा गां.पं. (भाग)- सेंसोवा गांव, चेतिया गांव, बोरटेंग नोव्होलिया, दक्खिनहेंगेरा ग्रांट सं. 57, भोलूकार्टिंग ग्रांट, दक्खिनहेंगेरा ग्रांट 82, गोलाघाट पूर्व विकास खंड (भाग)- अठगांव गां.पं., कमरबोंधा गां.पं., गोलाघाट गां.पं. कलियापानी गां.पं., जोरहाट विकास खंड (भाग)- उत्तर थंगल खंगिया गां.पं. (भाग)- चाकलारिंग ग्रांट, सोकलानी हावी सं. 1, चंगेहोआ, सं. 2 सोकलानी हावी, मध्य थंगल खंगिया गां.पं. (भाग) - सं. 1 मोहबोंधा ग्रांट, सं. 2 मोहबोंधा ग्रांट, सं. 2. भालुकमोरा ग्रांट, सं. 1 भालुकमोरा ग्रांट, माजुली विकास खंड (भाग)-दक्खिन अहातगुडी गां.पं., रोवमारा, उजीर अति, सोरई चपोरी, नाम घुरिया, दाल खोवा, ना-मती, अबनी चापोरी, सगुनपाड़ा चपोरी, धोडांग चपोरी, राउमोरा लेटेरा, सकुपारा सं. 2, सं. 1 सकुपाड़ा, उत्तर-पश्चिम विकास खंड (भाग)- मध्य परबतिया गां.पं., रोवमारिखुटी, गुलजान, रंगाग्रह खूटी, रंगाग्रह, उप्पर गोरुमारा, बोरमेर चापोरी, गोरुमारा कैन्नात्रा, नाम गरु मारा, गेंदाली चपारी, गोरिया चपारी, दारिकामारी गांव, धनखुलोई चपारी, धनुखोली गांव, भजखाती, लखेराज गै.भूकर, सरकारी गै.भूकर, धेमाजी गांव, सरकारी गै.भूकर</p>
105	बोकाखाट	बोकाखाट नगरपालिका, गोलाघाट पश्चिम विकास खंड।
106	खुमताई	<p>मोरोंगी विकास खंड, गोलाघाट मध्य विकास खंड (भाग) - गोलाघाट मध्य विकास खंड - निम्नलिखित को छोड़कर- उत्तर कमरबोंधा गां.पं., दक्खिन दक्खिन हेंगेरा गां.पं., उत्तर गुरजोगोनिया गां.पं., दक्खिन गुरजोगोनिया गां.पं., उत्तर दक्खिन हेंगेरा गां.पं. (भाग)- सेंसोवा गांव, चेतिया गांव, बोरटेंग नोव्होलिया, दक्खिनहेंगेरा ग्रांट सं. 57, भोलूकार्टिंग ग्रांट, दक्खिनहेंगेरा ग्रांट 82 गोलाघाट उत्तर विकास खंड (भाग) - मध्य मिसामारा गां.पं., पश्चिम मिसामारा गां.पं., पब मिसामारा गां.पं.</p>
107	सरुपथार	बरपथार नगरपालिका, सरुपथार नगरपालिका, गोलाघाट दक्षिण विकास खंड
26- जिला - कार्बी आंगलॉग		
108	बोकाजान (अ.ज.जा.)	बोकाजान विकास खंड, निलिप विकास खंड, चौकीहोला न.स., डीथोर न.स., बोकाजान नगरपालिका बोर्ड
109	हावराघाट (अ.ज.जा.)	रोंगमोंगवे विकास खंड, हावराघाट विकास खंड, समलांगसो विकास खंड डोकमोका नगरपालिका बोर्ड, रोंगमोंगवे न.स., डोलमारा न.स., डेनगांव न.स., सेमेलांगसो न.स., हावराघाट नगरपालिका बोर्ड, लैंगहिन नगरपालिका बोर्ड
110	डिफू (अ.ज.जा.)	लुंबजोंग विकास खंड, लैंगसोमेपी विकास खंड, डिफू नगरपालिका बोर्ड, मांजा न.स., बोरलांगफर न.स., धनसिरी न.स., बकुलिया नगरपालिका बोर्ड, फुलोनी सेंटर न.स।
27 - जिला - पश्चिम कार्बी आंगलॉग		
111	रोंगखांग (अ.ज.जा.)	रोंगखांग विकास खंड, डोंकामुकम नगरपालिका बोर्ड, जेंगखा न.स।
112	आमरी (अ.ज.जा.)	आमरी विकास खंड, चिंथोंग विकास खंड, सोचेंग विकास खंड, हमरेन नगरपालिका बोर्ड,

		बैथलांगसो नगरपालिका बोर्ड, उमलाफेर न.स., ज़िरीकिडेंग न.स.
28 - जिला - दीमा हासो		
113	हाफलोंग (अ.ज.जा.)	दियुंग घाटी विकास खंड, जातिंगा घाटी विकास खंड, हरंगजाओ आई.टी.विकास खंड, दियुंगब्रा आई.टी.विकास खंड, न्यू सांगबार आई.टी. विकास खंड।
29 - जिला - कचार		
114	लखीपुर	<p>लखीपुर नगरपालिका बोर्ड, बांसकंडी विकास खंड (भाग) - पलोरबंद गां.पं., बट्टी चांदपुर गां.पं. (भाग)- निज-बांसकंडी भाग I, तारापुर मोनीपुर गां.पं. (भाग)- तारापुर ग्रांट, डुंगरीपार गां.पं.(भाग)- डुंगरीपार भाग II,</p> <p>बिनाकांडी विकास खंड (भाग)- बिनाकांडी विकास खंड - निम्नलिखित को छोड़कर - रुपाईबली गां.पं., सिंगरबोंड गां.पं. (भाग)- सिंगरबोंड भाग IV, बोआली चेंजूर गां.पं. (भाग)- मचखल व.गां., बीनाकांडी बागान गां.पं. (भाग)-कसानपुर भाग XII, कसानपुर गां.पं. (भाग)- कसानपुर भाग XIII, कसानपुर भाग XV, कसानपुर भाग XVI, कसानपुर भाग XVII, कसानपुर भाग XVIII, कसानपुर भाग XIV,</p> <p>लखीपुर विकास खंड (भाग) - लखीपुर विकास खंड - निम्नलिखित को छोड़कर - लखीपुर नयाग्राम गां.पं. (भाग)- निज-लखीपुर भाग III, चिरिपार भाग II, श्रीवार गां.पं. (भाग)-लालंग भाग IV</p> <p>पालोंघाट विकास खंड (भाग) - पालोंघाट विकास खंड - निम्नलिखित को छोड़कर - गोंगानगर गां.पं., दारमीखाल गां.पं., रुक्री गां.पं., पलोंघाट गां.पं., भुबंदर गां.पं., दीदारखुश गां.पं., मोहनखाल राममानिकपुर गां.पं., मोनियारखाल गां.पं., भुवन हिल गां.पं. (भाग) - गंगानगर भाग VI, गंगानगर भाग VII, गंगानगर भाग XIII, गंगानगर भाग VIII, गंगानगर भाग IX, कृष्णापुर व.गां., थंकिमनगर भाग III, भुवनखाल भाग I व.गां., कलाखल व.गां.,</p> <p>राजाबाजार विकास खंड (भाग)- राजाबाजार विकास खंड - निम्नलिखित को छोड़कर - नारायणपुर गां.पं. (भाग) - स्कोटपुर चा बागीचा</p> <p>सोनाई विकास खंड (भाग) - नूतन रामनगर गां.पं. (भाग)- नूतन रामनगर भाग II (नूतनरामनगर भाग II), नूतन रामनगर भाग III (नूतन रामनगर भाग III)</p>
115	उधारबंद	<p>उधारबंद विकास खंड, बांसकंडी विकास खंड (भाग)-डोलुग्राम गां.पं., बट्टीपार गां.पं. (भाग)- बट्टीपार भाग I, बट्टीपार भाग II, बट्टीपार भाग III, गंगपुर, बट्टीपार भाग V (दादरीपार भाग V (बट्टीपार V)), बट्टी चांदपुर गां.पं. (भाग)- निज-बांसकंडी भाग IV, चंद्रपुर भाग II, चंद्रपुर भाग I (चंद्रपुर भाग II), बोरखोला विकास खंड (भाग)- छोटो दुधपाटिल गां.पं. (भाग)-छोटो दुधपाटिल ग्रांट (बोरोदुधपाटिल ग्रांट), दूधपाटिल गां.पं. (भाग)-दूधपाटिल भाग VII, दूधपाटिल भाग VI, हतीचेरा गां.पं. (भाग)-हतीचेरा ग्रांट (हतीचेरा ग्रांट), लेबुरबंद, मछुघाट गां.पं. (भाग) - दूधपाटिल भाग V, सुबोंग गां.पं. (भाग)-मधुरापुर ग्रांट, राजाबाजार विकास खंड (भाग)- नारायणपुर गां.पं. (भाग) - स्कोटपुर चा बागीचा, सिलचर नगरपालिका बोर्ड (भाग)- वार्ड सं. 1, वार्ड सं. 2, वार्ड सं. 3, वार्ड सं. 4, वार्ड सं. 5, वार्ड सं. 6, वार्ड सं. 7.</p>

116	कटीगोराह	<p>बदरपुर नगरपालिका बोर्ड, बोरखोला विकास खंड (भाग) - चंद्रनाथपुर गां.पं., बोरखोला गां.पं. (भाग) - होरिचरा ग्रंट (हरिचरा ग्रंट), जराइलटोला गां.पं. (भाग) - ढालचरा ग्रंट 95 बीएसएफ कैम्प ढालचरा (95 बीएसएफ कैम्प दमचेरा), देसवाली बस्ती, सोनापुर गां.पं. (भाग) - सुनापुर भाग I (सोनापुर भाग I), सुनापुर भाग II,</p> <p>कलाईन विकास खंड (भाग) - कलाईन विकास खंड - निम्नलिखित को छोड़कर- बेहरा गां.पं. (भाग) - बेहरा भाग V, बुरंगा गां.पं. (भाग) - बेहरा भाग III, सेवती गां.पं. (भाग) - सेवती भाग II, सेवती भाग III, सेवती भाग IV,</p> <p>कटिगोराह विकास खंड (भाग) - कटिगोराह विकास खंड - निम्नलिखित को छोड़कर- दुदपुर गनीरग्राम गां.पं.,</p> <p>सालचपरा विकास खंड (भाग)- सालचपरा गां.पं., अलगापुर विकास खंड (भाग)- उत्तर बदरपुर, थांदापुर, पंचग्राम, उत्तरकंचनपुर-I, बदरपुर ग्रंट, दक्खिन बदरपुर, बखरीहावर भाग-I, पंचग्राम टाउनशिप।</p>
117	बोरखोला	<p>तपंग विकास खंड, बड़जालेंगा विकास खंड (भाग) - सिलकूरी गां.पं., तरुताजबरी गां.पं., घुंगूर पञ्चिम गां.पं., भोराकाई गां.पं.</p> <p>बोरखोला विकास खंड (भाग) - बोरखोला विकास खंड - निम्नलिखित को छोड़कर - बोरखोला गां.पं. (भाग)-होरिचरा ग्रंट (हरिचरा ग्रंट), चंद्रनाथपुर गां.पं., जरैलटोला गां.पं. (भाग)-ढालचरा ग्रंट, 95 बीएसएफ कैम्प ढालचरा (95 बीएसएफ कैम्प दमचेरा), देसवाली बस्ती, सोनापुर गां.पं. (भाग) - सुनापुर भाग I (सोनापुर भाग I), सुनापुर भाग II, बदरपुर मासिमपुर गां.पं. (भाग) - बदरपुर भाग I, बदरपुर भाग II, मासिमपुर भाग I (माओहिमपुर), छोटा दुधपाटिल गां.पं. (भाग) - छोटा दूधपाटिल ग्रंट (बोरोदुधपाटिल ग्रंट), दुधपाटिल गां.पं. (भाग)-दूधपाटिल भाग VI, दूधपाटिल भाग VII, हतीचेरा गां.पं. (भाग)-हतीचेरा ग्रंट (हतीचेरा ग्रंट), लेबरबंद, मचुघाट गां.पं. (भाग)-दूधपाटिल भाग V, सुबोंग गां.पं. (भाग)-मधुरापुर ग्रंट,</p> <p>कलाईन विकास खंड (भाग) - बेहरा गां.पं. (भाग)- बेहरा भाग V, बुरंगा गां.पं. (भाग) - बेहरा भाग III, सेवती गां.पं. (भाग)- सेवती भाग II, सेवती भाग III, सेवती भाग IV, कटिगोराह विकास खंड (भाग)- दुदपुर गनीरग्राम गां.पं.,</p> <p>सालचपरा विकास खंड (भाग) - सालचपरा विकास खंड - निम्नलिखित को छोड़कर - सालचपरा गां.पं., कृष्णापुर भैरबनगर गां.पं., बुरिबैल गां.पं. (भाग) - बुरीबैल भाग III (बुरीबली भाग III), प्रतापी पारा, कुमारपारा निज जॉयनगर गां.पं. (भाग) - कुमारपारा, बालीघाट, निज-जॉयनगर, दुबग, राजनगर गां.पं. (भाग) - राखल खलेरपार भाग I (राखल खलेरपार भाग I), श्रीकोना गां.पं. (भाग)- राखल खलेरपार भाग II (राखल खलेरपार भाग II)</p> <p>सिलचर विकास खंड (भाग)- भजंतीपुर गां.पं. (भाग) - जैफरपुर, बजंतीपुर भाग I, बजंतीपुर भाग III, बजंतीपुर भाग II, नूतन कंचनपुर (नटुन कंचनपुर), पञ्चिम बिरोइनहोवर (पञ्चिम बिरोइनहोवर)। सोनाई विकास खंड (भाग) - दक्षिण सैदपुर गां.पं. (भाग) - मेनीपुर भाग I, सिल्डुबी गां.पं. (भाग) - सिल्डुबी ग्रंट, दक्षिण कृष्णापुर गां.पं. (भाग)- उत्तर कृष्णापुर भाग III, उत्तर कृष्णापुर गां.पं. (भाग) - सबाशपुर (सबुजपुर) सिल्डुबी गां.पं. (भाग) बारिकनगर भाग II,</p>

		<p>नरसिंहपुर विकास खंड (भाग)- क्लेवर हाउस गां.पं. (भाग)- क्लेवर हाउस भाग I, क्लेवर हाउस भाग III, क्लेवर हाउस चा.वा.</p>
118	सिलचर	<p>सिलचर नगरपालिका बोर्ड (भाग) - सिलचर नगरपालिका बोर्ड निम्नलिखित को छोड़कर - वार्ड सं. 1, वार्ड सं. 2, वार्ड सं. 3, वार्ड सं. 4, वार्ड सं. 5, वार्ड सं. 6, वार्ड सं. 7</p> <p>बोरखोला विकास खंड (भाग) - बदरपुर मासिमपुर गां.पं. (भाग)- बदरपुर भाग I, बदरपुर भाग II, मासिमपुर भाग I (मौहिमपुर), सालचपरा विकास खंड (भाग) - कृष्णापुर भैरबनगर गां.पं., बुरीबेल गां.पं. (भाग) - बुरीबेल भाग III (बुरीबली भाग III), प्रतापी पारा, कुमारपारा, निज जॉयनगर गां.पं. (भाग) - कुमारपारा, बालीघाट, निज-जॉयनगर, दुबग, राजनगर गां.पं. (भाग)- राखाल खलेरपार भाग I (राखाल खलेरपार भाग I), श्रीकोना गां.पं. (भाग)-रखाल खलेरपार भाग II (राखाल खलेरपार भाग II)</p> <p>सिलचर विकास खंड (भाग)- सिलचर विकास खंड निम्नलिखित को छोड़कर - बेरेंगा गां.पं., नियरग्राम बागपुर गां.पं., भगदहर बोरजुराई गां.पं., भजंतीपुर गां.पं. (भाग) - जैफरपुर, बजंतीपुर भाग I, बजंतीपुर भाग III, बजंतीपुर भाग II, नूतन कंचनपुर (नटुन कंचनपुर), पञ्चिम बिरोइनहोवर (पञ्चिम बिरोइनहोवर),</p> <p>सोनाई विकास खंड (भाग)-उत्तर कृष्णापुर गां.पं. (भाग)-उत्तर कृष्णापुर भाग I (उत्तर कृष्णापुर भाग I (ज.न.)</p>
119	सोनाई	<p>सोनाई नगरपालिका बोर्ड,</p> <p>बांसकंडी विकास खंड (भाग)- बांसकंडी विकास खंड-निम्नलिखित को छोड़कर - पालोरबंद गां.पं., डोलुग्राम गां.पं., बद्री चांदपुर गां.पं. (भाग)-निज-बांसकंडी भाग IV, चंद्रपुर भाग II, चंद्रपुर भाग I (चंद्रपुर भाग II), निज-बांसकंडी भाग I, तारापुर मोनीपुर गां.पं. (भाग)- तारापुर ग्रांट, डुंगरीपार गां.पं. (भाग)-डुंगरीपार भाग II, बद्रीपार गां.पं. (भाग)-बद्रीपार भाग I, बद्रीपार भाग II, बद्रीपार भाग III, गंगापुर, बद्रीपार भाग V (दादरीपार भाग V (बद्रापार V))</p> <p>बीनाकांडी विकास खंड (भाग) - रुपाईबली गां.पं., सिंगरबोंड गां.पं. (भाग), सिंगरबोंड भाग IV, बीनाकांडी बागान गां.पं. (भाग)-कप्तानपुर भाग XII, कप्तानपुर गां.पं. (भाग)- कप्तानपुर भाग XIII, कप्तानपुर भाग XV, कप्तानपुर भाग XVI, कप्तानपुर भाग XVII, कप्तानपुर भाग XVIII, कप्तानपुर भाग XIV, लखीपुर विकास खंड (भाग)- लखीपुर नयाग्राम गां.पं. (भाग)- निज-लखीपुर भाग III, चिरिपार भाग II, श्रीवार गां.पं. (भाग)- लालंग भाग IV, नरसिंहपुर विकास खंड (भाग)- चांदपुर गां.पं., काजीदहर गां.पं. (भाग)- बरबक भाग II, काजीधर भाग II, काजीधर भाग III, नागदिरग्राम गां.पं. (भाग)- नागदिरग्राम भाग III, नागदिरग्राम भाग IV, पालोघाट विकास खंड (भाग)- दीदारखुश गां.पं., सिलचर विकास खंड (भाग)- बेरेंगा गां.पं., नियरग्राम बागपुर गां.पं., भागाधार बोरजुराई गां.पं.</p> <p>सोनाई विकास खंड (भाग)- सोनाई विकास खंड - निम्नलिखित को छोड़कर - नूतन रामनगर गां.पं. (भाग)-नूतन रामनगर भाग II (नूतनरामनगर भाग II), नूतन रामनगर भाग III (नूतनरामनगर भाग III), दक्षिण सैदपुर गां.पं. (भाग) - मेनीपुर भाग I, सिल्डुबी गां.पं.</p>

		(भाग) - सिल्डुबी ग्रांट, दक्षिण कृष्णापुर गां.पं. (भाग)- उत्तर कृष्णापुर भाग III, उत्तर कृष्णापुर गां.पं. (भाग)-सबाशपुर (सबुजपुर), सिल्डुबी गां.पं. (भाग)-बारिकनगर भाग II, उत्तर कृष्णापुर गां.पं. (भाग) - उत्तर कृष्णापुर भाग I (उत्तर कृष्णापुर भाग I (ज.न.)), सुंदरी भाग IV, सुंदरी भाग III
120	धोलाई (अ.जा.)	<p>बरजालेंगा विकास खंड (भाग) - बरजालेंगा विकास खंड - निम्नलिखित को छोड़कर - सिलकूरी गां.पं., तरुताजबरी गां.पं., घुंगूर पञ्चिम गां.पं., भोराकाई गां.पं.</p> <p>बीनाकांडी विकास खंड (भाग) - बोआली चेंजुर गां.पं. (भाग)- मचखल व.गां.,</p> <p>नरसिंहपुर विकास खंड (भाग) - नरसिंहपुर विकास खंड - निम्नलिखित को छोड़कर - चांदपुर गां.पं., क्लेवर हाउस गां.पं. (भाग)- क्लेवर हाउस भाग I, क्लेवर हाउस भाग III, क्लेवर हाउस चा.वा., काजीधर गां.पं. (भाग)-बरबक भाग II, काजीदहर भाग II, काजीदहर भाग III, नागदिरग्राम गां.पं. (भाग)-नागदिरग्राम भाग III, नागदिरग्राम भाग IV,</p> <p>पालोघाट विकास खंड (भाग) - गोंगानगर गां.पं., दारमीखाल गां.पं., रुक्री गां.पं., पलोनघाट गां.पं., भुबंडाहर गां.पं., मोहनखल राममानिकपुर गां.पं., मोनियारखल गां.पं., भुवन हिल गां.पं. (भाग) - गंगानगर भाग VI, गंगानगर भाग VII, गंगानगर भाग XIII, गंगानगर भाग VIII, गंगानगर भाग IX, कृष्णापुर व.गां., थंकिमनगर भाग III, भुवनखाल भाग I व.गां., कलाखल व.गां., सोनाई विकास खंड (भाग) - सुंदरी गां.पं. (भाग)-सुंदरी भाग IV, सुंदरी भाग III</p>
30- जिला - हैलाकांडी		
121	हैलाकांडी	<p>लाला नगरपालिका बोर्ड, हैलाकांडी नगरपालिका बोर्ड, अलगापुर विकास खंड (भाग)-मोहनपुर-बर्ने ब्रीज गां.पं., कालीनगर गां.पं., मोहनपुर गां.पं. (भाग)- मोहनपुर- IV, मोहनपुर-V, उत्तर-नारायणपुर गां.पं. (भाग)-नारायणपुर-III, नारायणपुर-IV, उत्तर काचनपुर गां.पं. (भाग)- उत्तर कंचनपुर-II, धोलीघाहर, बकरीहावर-II, बकरीहावर गां.पं. (भाग)- बकरीहावर-III, कालीनगर-VI, हैलाकांडी विकास खंड (भाग) - मटिजुरी-पैकन गां.पं., बहादुरपुर गां.पं. (भाग) - ब्रोजोपुर - I, बशदाहर-बार-हैलाकांडी गां.पं. (भाग)-बंदुकमारा ग्रांट, नारायणपुर-तुपखाना गां.पं. (भाग)-तुपखाना, रंगौटी गां.पं. (भाग)-रंगौटी- II, सुदर्शनपुर-बंदुकमारा गां.पं. (भाग)- दक्खिन सोनापुर-I, सुदर्शनपुर-I, कटलीचेरा विकास खंड (भाग) - कटलीचेरा गां.पं., रंगबाक गां.पं., सुनचेरा-रूपचेरा गां.पं., दीनानाथपुर गां.पं. (भाग) - अपिन ग्रांट (पी), हरीशनगर गां.पं. (भाग) - अरण्यपुर, हरीशनगर-I, कालीगंज गै.भूकर, पगलाचेरा गै.भूकर, टेलेचेरा गै.भूकर, लाला विकास खंड (भाग)-धलचेरा-बिलाईपुर गां.पं., लालचेरा-वर्नेरपुर गां.पं., लालमुख गां.पं., राजेस्वरपुर गां.पं., सुदर्शनपुर-कलचेरा गां.पं., चंद्रपुर गां.पं. (भाग)- चंद्रपुर-I, ज्योत्सनाबाद-उमेदनगर गां.पं. (भाग)-उत्तर ज्योत्सनाबाद-II, उमेदनगर, राजेस्वरपुर-VIII, निमाईचंदपुर गां.पं. (भाग)- निमाईचंदपुर-I, नित्यानंदपुर-II, निज-वर्नेरपुर-सरबानंदपुर गां.पं. (भाग)-बिष्णुपुर, पूर्वो-कित्तरबोंड-राजेस्वरपुर गां.पं. (भाग)-राजेस्वरपुर-II, राजेस्वरपुर-I, पूर्वो कित्तरबोंड-I, तंतु-धनीपुर गां.पं. (भाग)-लाला-I, मोनाचेरा गां.पं. (भाग)-मोनाचेरा ग्रांट, एनाखल गां.पं. (भाग)-एनाखल ग्रांट, कोयाह-रामचन्डी गां.पं. (भाग) - कोयाह ग्रांट, दक्षिण</p>

		<p>हैलाकांडी विकास खंड (भाग)-बरुनचेर्रा-कुकीचेर्रा गां.पं., धलाई बागान गां.पं. (भाग)-धोलाईमोलाई-VII, धोलाईमोलाई-XI, धोलाईमोलाई-XII, धोलाईमोलाई-VIII, बलदाबाल्डी-नंदाग्राम गां.पं. (भाग)-बलदाबाल्डी-I, दरियारघाट-करिचेर्रा गां.पं. (भाग)-मादाबपुर, रामपुर, घरमुराह-बागचेर्रा गां.पं. (भाग)-घरमुराह बागचेर्रा गां.पं.-साहेबमारा व.गां. को छोड़कर, जमीरा गां.पं. (भाग)-पंच पिरेर मुखम, किलारबक-जलनाचेर्रा गां.पं. (भाग)-कचुरथल व.गां., गोलाचेर्रा, मोनिपुर-निस्कर गां.पं. (भाग)-मोनिपुर-निस्कर गां.पं. - निहालचंदपुर, लोचोनपुर, प्रतापनगर को छोड़कर, पालोइचेर्रा-मुल्तानिचेर्रा गां.पं. (भाग)-मुल्तानी, कटिगोराह विकास खंड (भाग)- दूधपुर गां.पं. (भाग)-दूधपुर भाग-II, महादेबपुर (मोहनपुर), गोनिरग्राम भाग-III, फूलबारी गां.पं. (भाग)-गोनीरग्राम भाग-I, श्रीपुर भाग-II</p>
122	अलगापुर-कटलीचेर्रा	<p>अलगापुर विकास खंड (भाग) - अलगापुर विकास खंड-निम्नलिखित को छोड़कर- मोहनपुर-वर्ने ब्रीज गां.पं., कालीनगर गां.पं. मोहनपुर गां.पं. (भाग)- मोहनपुर- IV, मोहनपुर- V, उत्तर-नारायणपुर गां.पं. (भाग)-नारायणपुर-III, नारायणपुर-IV, उत्तर-कंचनपुर गां.पं. (भाग)- उत्तर-कंचनपुर-II, धोलीधाहर, बकरीहावर-II, बकरीहावर गां.पं. (भाग)-बकरीहावर-III, कालीनगर-VI,</p> <p>हैलाकांडी विकास खंड (भाग) - हैलाकांडी विकास खंड निम्नलिखित को छोड़कर- मटिजुरी-पैकन गां.पं., बहादुरपुर गां.पं. (भाग) - ब्रोजोपुर - I, बशदाहर-वार-हैलाकांडी गां.पं. (भाग)-बंदुकमारा ग्रांट, नारायणपुर-तुपखाना गां.पं. (भाग)-तुपखाना, रंगौटी गां.पं. (भाग)-रंगौटी- II, सुदर्शनपुर-बंदुकमारा गां.पं. (भाग)- दक्खिन सोनापुर-I, सुदर्शनपुर-I,</p> <p>कटलीचेर्रा विकास खंड (भाग)- कटलीचेर्रा विकास खंड - निम्नलिखित को छोड़कर- कटलीचेर्रा गां.पं., रंगबाक गां.पं., सुनचेर्रा-रूपचेर्रा गां.पं., दीनानाथपुर गां.पं. (भाग) - अपिन ग्रांट (पी), हरीशनगर गां.पं. (भाग)-अरण्यपुर, हरीशनगर-I, कालीगंज गै.भूकर, पगलाचेर्रा गै.भूकर, टेलेचेर्रा गै.भूकर,</p> <p>लाला विकास खंड (भाग)- लाला विकास खंड-निम्नलिखित को छोड़कर- धलचेर्रा-बिलाईपुर गां.पं., लालचेर्रा-वर्नेरपुर गां.पं., लालमुख गां.पं., राजेस्वरपुर गां.पं., सुदर्शनपुर-कलचेर्रा गां.पं., चंद्रपुर गां.पं. (भाग)- चंद्रपुर - I, ज्योत्सनाबाद-उमेदनगर गां.पं. (भाग) - उत्तर ज्योत्सनाबाद - II, उमेदनगर, राजेस्वरपुर - VIII, निमाईचंदपुर गां.पं. (भाग) - निमाईचंदपुर - I, नित्यानंदपुर- II, निज-वर्नेरपुर-सरबानंदपुर गां.पं. (भाग) - बिष्णुपुर, पूर्वो-कित्तरबोंड-राजेस्वरपुर गां.पं. (भाग) - राजेस्वरपुर - II, राजेस्वरपुर-I, पूर्वो कित्तरबोंड-I तंतु-धनीपुर गां.पं. (भाग) - लाला - I, मोनाचेर्रा गां.पं. (भाग) मोनाचेर्रा ग्रांट, एनाखल गां.पं. (भाग) - एनाखल ग्रांट, कोयाह रामचन्डी गां.पं. (भाग) - कोयाह ग्रांट,</p> <p>दक्षिण हैलाकांडी विकास खंड (भाग) - दक्षिण हैलाकांडी विकास खंड- निम्नलिखित को छोड़कर- बरुनचेर्रा-कुकीचेर्रा गां.पं., धलाई बागान गां.पं. (भाग)-धलाई बागान गां. पं.- धोलाईमोलाई-VII, धोलाईमोलाई-XI, धोलाईमोलाई-XII, धोलाईमोलाई-VIII को छोड़कर, बलदाबाल्डी-नंदाग्राम गां.पं. (भाग)-बलदाबाल्डी-I, दरियारघाट-करिचेर्रा गां.पं. (भाग)-मादाबपुर, रामपुर, घरमुराह-बागचेर्रा गां.पं. (भाग)-घरमुराह बागचेर्रा गां.पं.-साहेबमारा व.गां. को छोड़कर, जमीरा गां.पं. (भाग)- पंच पिरेर मुखम, किलारबक-जलनाचेर्रा गां.पं. (भाग)- कचुरथल व.गां.,</p>

		गोलाचेर्चा, मोनिपुर-निस्कर गां.पं. (भाग)-मोनिपुर निस्कर गां.पं.-निहालचंदपुर, लोचोनपुर, प्रतापनगर को छोड़कर, पालोइचेर्चा-सुल्तानिचेर्चा गां.पं. (भाग)- सुल्तानी
31 - जिला - करीमगंज		
123	उत्तर करीमगंज	<p>करीमगंज नगरपालिका बोर्ड, बदरपुर विकास खंड (भाग)-बदरपुर विकास खंड-निम्नलिखित को छोड़कर- चारगोला-घुरामारा गां.पं. (भाग)-घोरमारा भाग-I, घोरमारा भाग II, दत्तापुर गां.पं. (भाग) - अदारकोना भाग III, अदारकोना भाग II, अदारकोना भाग I, अदारकोना भाग IV, दत्तापुर, मुगरापुर, कुचिलार्गूल, बरथल भाग IV, बरथल भाग VII (श्रीवेहुला चा.बा.), बरथल भाग III, बरथल भाग II (श्रीवेहुला चा.बा.), बरथल भाग -I, हल्दीगुल, दक्षिण बदरपुर गां.पं. (भाग) - मरजात कंडी, टिकर, महाकाल भाग VII, अंगलारबाजार गां.पं. (भाग) - हरिनादिक</p> <p>उत्तर करीमगंज विकास खंड (भाग) - सादरशी गां.पं., उत्तर करीमगंज गां.पं., (भाग)-उत्तर करीमगंज गां.पं.-बतारसी, दिहित को छोड़कर, अकबरपुर गां.पं. (भाग)-धराकुना, पनारागढ़, फरीदपुर, मैजग्राम गां.पं. (भाग) - सुपनारगूल भाग I, सुपनारगूल भाग II, ताजपुर भाग II, मैजग्राम भाग III, मैजग्राम भाग IV, ताजपुर भाग I, मैजग्राम भाग I, मैजग्राम भाग II, प्रकासपुर, पाथू-सूरीग्राम गां.पं. (भाग)- सूरीग्राम भाग-I, सूरीग्राम भाग-II, बेडरोंग भाग I, बेडरोंग भाग II, बेडरोंग भाग III, महिसासन, पाथू भाग-I</p> <p>दक्षिण करीमगंज विकास खंड (भाग) दक्षिण करीमगंज विकास खंड - निम्नलिखित को छोड़कर- फरमपाशा गां.पं., जनकल्याण गां.पं., सिंगरिया गां.पं., अंगुरा गां.पं., सुभाष नगर गां.पं., बरकतपुर गां.पं. (भाग)-कपूरपुर, लोंगाईघाट गां.पं. (भाग)- कर्णमधु भाग II, सुप्रकांडी गां.पं. (भाग)- बड़कापान, बागबाड़ी गां.पं. (भाग)-फिरूजी, चंडीदास, पंकशंकर, बकरशाल-नायरग्राम गां.पं. (भाग)- बकरशाल भाग III, रानीग्राम भाग III, बाजारघाट घाट गां.पं. (भाग)- जिनहाबरा, चांदपुर, फतेहपुर गां.पं. (भाग)- फतेपुर भाग I, फतेपुर भाग II, फतेपुर भाग III, खगैल भाग I, खगैल भाग II, खगैल भाग III, खगैल भाग IV, कालीगंज गां.पं. (भाग)- बालेश्वर, खुदराकांडी, लोकदास, सोनाटोला, रामपाशा भाग III, कुटनीपारा, रतनपुर भाग II, घोडारढाप, बाजाईबाला, चायकुट, कनिशैल-सरीफनगर गां.पं. (भाग)- बागान, भागीचागी, कनीसैल भाग I, केओटकुना गां.पं. (भाग)- केओटकुना गां.पं.-मेघना भाग-I को छोड़कर, कृष्णानगर गां.पं. (भाग)- कृष्णानगर गां.पं.-नागकपन भाग I को छोड़कर, जलालनगर चा.बा., अयालाबारी चा.बा., नीलमबाजार गां.पं. (भाग)-नीलमबाजार गां.पं.-बारबरी को छोड़कर, पीररचक गां.पं. (भाग)-मेडल भाग II, मेडल भाग III, मेडल चक, सरिसा-चरकुरी गां.पं. (भाग)- मुबारकपुर, श्रीमंत-कनिशैल गां.पं. (भाग)- रौथग्राम चक, बहार</p> <p>कटिगोराह विकास खंड (भाग)-राजातिला गां.पं. (भाग)-मदारपुर, निज हरितिकर भाग II, नजतपुर, करई कांडी भाग II, हरि नगर गां.पं. (भाग)-हरि नगर भाग I, हरि नगर भाग II, हरि नगर भाग III, चांदी नगर भाग II, तुकर ग्राम, लीवरपुता गां.पं. (भाग)-चांदी नगर भाग I, कटिगोराह गां.पं. (भाग)-लथिमारा, लाहमाली</p>
124	दक्षिण करीमगंज	<p>उत्तर करीमगंज विकास खंड (भाग)-उत्तर करीमगंज विकास खंड-निम्नलिखित को छोड़कर- सादरशी गां.पं., उत्तर करीमगंज गां.पं. (भाग)-उत्तर करीमगंज गां.पं.-बतारसी, दिहित को छोड़कर, अकबरपुर गां.पं. (भाग)-धराकुना, पनारागढ़, फरीदपुर, मैजग्राम गां.पं. (भाग)-</p>

	<p>सुपनारगूल भाग I, सुपनारगूल भाग II, ताजपुर भाग II, मैजग्राम भाग III, मैजग्राम भाग IV, ताजपुर भाग I, मैजग्राम भाग I, मैजग्राम भाग II, प्रकासपुर, पाथू-सूरीग्राम गां.पं. (भाग)-सूरीग्राम भाग-I, सूरीग्राम भाग-II, बेडरोंग भाग I, बेडरोंग भाग II, बेडरोंग भाग III, महिसासन, पाथू भाग-I</p> <p>पथारकांडी विकास खंड (भाग)-बरोईग्राम गां.पं., ढालचेर्रा गां.पं., इलाशपुर गां.पं., कनाईबाजार गां.पं. (भाग)-सतघोरी भाग I, सतघोरी भाग II, दुर्लोकपुर भाग IV, दुर्लोकपुर भाग III, सुरौरा, बागेर संगन, मैना भाग III, बंदरकुना गां.पं. (भाग) - उत्तरबंदरकोना (टी.एस.), बटैया पूंजी, एरालीगूल वेस्ट लैंड ग्रांट, सैदपुर, एरालीगूल भाग X, एरालीगूल भाग I, एरालीगूल भाग III, एरालीगूल भाग II, चटैया पूंजी, अचिमगंज गां.पं. (भाग) - हतखला किट्टे अलापुर गुलेरबंद, कंडीग्राम भाग I, नानकार, कंडीग्राम भाग II, फरीद कुना, दुर्लोकपुर भाग-V, हैतोरखा भाग I, दुर्लोकपुर भाग-I, दुर्लोकपुर भाग-II, फरीदकुना-दुहलिया गां.पं. (भाग)-पूरबोगुल, पुरबा फरीदकुना, बरछर्रा, जुराबारी-डेफोलाला गां.पं. (भाग)- मेंदीबारी, हतीरगूल, चांदपुर, डेफोलाला, खसेर गांव, लक्षीपुर, काबरीबंद भाग II, काबरीबंद गां.पं. (भाग)- बरूएल, काबरीबंद भाग I, काबरीबंद भाग III, मोइना गां.पं. (भाग)-दक्षिणबंदरकोना (टीएस), दक्षिणबंदरकोना भाग I, हफानिया, गोपीनाथर अखरा, कलाखौरी, मदनदुरी, छायबारी भाग II, आर.के. नगर विकास खंड (भाग) - बिनोदिनी गां.पं., आनंदपुर गां.पं. (भाग) - दानीरबंद, भैरबनगर गां.पं. (भाग) - सिंगुआ किट्टे नालारपार, सिंगुआ भाग II, बलीरबंद भाग II, सिंगुआ भाग I, बलीरबंद भाग I, निजखली, गांधीनगर गां.पं. (भाग)- श्रीपुर, दक्षिण करीमगंज विकास खंड (भाग)-फरमपाशा गां.पं., जनकल्याण गां.पं., सिंगरिया गां.पं., अंगुरा गां.पं., लोंगाईघाट गां.पं. (भाग)-कर्णमधु भाग II, सुप्रकांडी गां.पं. (भाग)- बड़कापान, बागबाडी गां.पं. (भाग)-फिरूजी, चंडीदास, पंकशंकर, बकरशाल-नायरग्राम गां.पं. (भाग)- बकरशाल भाग III, रानीग्राम भाग III, बाजारघाट घाट गां.पं. (भाग)- जिनहाबरा, चांदपुर, फतेहपुर गां.पं. (भाग)- फतेपुर भाग I, फतेपुर भाग II, फतेपुर भाग III, खगैल भाग I, खगैल भाग II, खगैल भाग III, खगैल भाग IV, कालीगंज गां.पं. (भाग)- बालेश्वर, खुदराकांडी, लोकदास, सोनाटोला, रामपाशा भाग III, कुटनीपारा, रतनपुर भाग II, घोडारढाप, बाजाईबाला, चायकुट, कनिशैल-सरीफनगर गां.पं. (भाग)- बागान, भागीचागी, कनीसैल भाग I, केओटकुना गां.पं. (भाग)-केओटकुना गां.पं.-मेघना भाग- I को छोड़कर, कृष्णानगर गां.पं. (भाग)-कृष्णानगर गां.पं.-नागकपन भाग-I, जलालनगर चा.बा., अयालाबारी चा.बा. को छोड़कर, नीलमबाजार गां.पं. (भाग)-नीलमबाजार गां.पं.-बारबरी को छोड़कर, पीररचक गां.पं. (भाग)- मेडल भाग II, मेडल भाग III, मेडल चक, सरिसा-चरकुरी गां.पं. (भाग)- मुबारकपुर, श्रीमंत-कनिशैल गां.पं. (भाग)- रौथग्राम चक, बहार, सुभाष नगर गां.पं. (भाग)- महमदपुर भाग-I</p>
125	<p>पथारकांडी</p> <p>लौवैरपोवा विकास खंड, दुल्लावचेर्रा विकास खंड (भाग) - चारगोला गां.पं. (भाग) - तारबिन चेर्रा ग्रांट, पञ्चिम तारबिन चेर्रा, काजीरबाजार गां.पं. (भाग) - अवलाला (पीएस), बेथुबरी, मुलियाला भाग II, मुलियाला भाग I, चागी खौरी, काचु खौरी, पालदाहर गां.पं. (भाग)-बरगूल, धालग्राम भाग II, भैरबनगर, गुलाल कांडी, पटियाला गां.पं. (भाग)-दुल्लावचेर्रा ग्रांट</p> <p>पथारकांडी विकास खंड (भाग) - पथारकांडी विकास खंड - निम्नलिखित को छोड़कर- बरोईग्राम गां.पं., धालचेर्रा गां.पं., इलाशपुर गां.पं., कनाईबाजार गां.पं. (भाग) - सतघोरी भाग</p>

		<p>I, सतघोरी भाग II, दुर्लौवपुर भाग IV, दुर्लौवपुर भाग III, मुरौरा, बागेर संगन, मैना भाग III, बंदरकुना गां.पं. (भाग) - उत्तरबंदरकोना (टी.एस.), बटैया पूंजी, एरालीगूल वेस्ट लैंड ग्रांट, सैदपुर, एरालीगूल भाग X, एरालीगूल भाग I, एरालीगूल भाग III, एरालीगूल भाग II, चटैया पूंजी, अचिमगंज गां.पं. (भाग) - हतोरखा भाग I, दुर्लौवपुर भाग I, दुर्लौवपुर भाग II, हतखला किट्टे अलापुर गुलेरबंद, कंडीग्राम भाग I, नानकार, कंडीग्राम भाग II, फरीद कुना, दुर्लौवपुर भाग V, फरीदकुना-दुहलिया गां.पं. (भाग)- पूरबगुल, पुरबा फरीदकुना, बरचर्रा, जुराबारी-डेफोलाला गां.पं. (भाग)- मेंदीबाड़ी, हतिरगूल, चांदपुर, डेफोलाला, खसेर गांव, लक्षीपुर, काबरीबंद भाग II, काबरीबंद गां. पं. (भाग), बरूएल, काबरीबंद भाग I, काबरीबंद भाग III, मोइना गां.पं. (भाग) - दक्षिणबंदरकोना (टीएस), दक्षिणबंदरकोना भाग I, हफानिया, गोपीनाथर अखरा, कालाखौरी, मदनडुरी, छायाबारी भाग II, पथारकांडी गां.पं. (भाग)-श्रीपुर</p> <p>आर.के. नगर विकास खंड (भाग) - गोविंदगंज गां.पं. (भाग) - बाजारघाट भाग I, बाजारघाट भाग II, पञ्चिम सोनाई किट्टे बाजारघाट, घिलाटिकर भाग I , नागेंद्रनगर गां.पं. (भाग)-एरालीगूल भाग IX</p>
126	रामा कृष्णा नगर (अ.जा.)	<p>आर.के. नगर नगरपालिका बोर्ड, बदरपुर विकास खंड (भाग) - चारगोला-धुरामारा गां.पं. (भाग) - घोरमारा भाग I, घोरमारा भाग II, दत्तापुर गां.पं. (भाग) - अदारकोना भाग III, अदारकोना भाग II, अदारकोना भाग I, अदारकोना भाग IV, दत्तापुर, मुगरापुर, कुचिलारगूल, बरथल भाग IV, बरथल भाग VII (श्रीबेहुला चा.बा.), बरथल भाग III, बरथल भाग II (श्रीबेहुला चा.बा.), बरथल भाग I, हल्दीगुल, दक्षिण बदरपुर गां.पं. (भाग)-मरजात कांडी, टिकर, महाकाल भाग VII, अंगारबाजार गां.पं. (भाग)- हरिनादिक</p> <p>दुल्लावचेर्रा विकास खंड (भाग) - दुल्लावचेर्रा विकास खंड - निम्नलिखित को छोड़कर - चारगोला गां.पं. (भाग) - तारबिन चेर्रा ग्रांट, पञ्चिम तारबिन चेर्रा, काजीरबाजार गां.पं. (भाग) - अवलाला (पीएस), बेथुबरी, मुलियाला भाग II, मुलियाला भाग I, चागी खौरी, काचु खौरी, पालदाहर गां.पं. (भाग)-बरगूल, धालग्राम भाग II, भैरबनगर, गुलाल कांडी, पटियाला गां.पं. (भाग)-दुल्लावचेर्रा ग्रांट</p> <p>आर.के. नगर विकास खंड (भाग) - आर.के. नगर विकास खंड - निम्नलिखित को छोड़कर- बिनोदिनी गां.पं., आनंदपुर गां.पं. (भाग) - दानीरबंद, भैरबनगर गां.पं. (भाग) - सिंगुआ किट्टे नालारपार, सिंगुआ भाग II, बलिरबंद भाग II, सिंगुआ भाग I, बलिरबंद भाग I, निजखली, गोविंदगंज गां.पं. (भाग) - बाजारघाट भाग I, बाजारघाट भाग II, पञ्चिम सोनाई किट्टे बाजारघाट, घिलाईटिकर भाग I, गांधीनगर गां.पं. (भाग) - श्रीपुर, नागेंद्रनगर गां.पं. (भाग)-एरालीगूल भाग IX</p> <p>दक्षिण करीमगंज विकास खंड (भाग) - सुभाष नगर गां.पं. (भाग)-सुभाष नगर गां.पं.-महमदपुर भाग I को छोड़कर, बरकतपुर गां.पं. (भाग)- कपूरपुर, पथारकांडी विकास खंड (भाग)-पथारकांडी गां.पं. (भाग) - श्रीपुर</p>
तालिका-ख		
संसदीय निर्वाचन क्षेत्र और उनका विस्तार		
क्र. सं.	संसदीय निर्वाचन क्षेत्र की सं. और नाम	नए विधान सभा निर्वाचन क्षेत्रों के संदर्भ में विस्तार
1	कोकराझार (अ.ज.जा.)	1-गोस्साईगांव, 2-दोतमा (अ.ज.जा.), 3-कोकराझार (अ.ज.जा.), 4-बाओखुंगरी, 5-पर्वतझोरा, 19-सिडली चिरांग (अ.ज.जा.), 20-बिजनी, 41-मानस, 42-बक्सा (अ.ज.जा.)

2	धुबरी	6-गोलकगंज, 7-गौरीपुर, 8-धुबरी, 9- बिरसिंग जरुआ, 10- बिलासिपारा, 11-मानकचार, 12-जलेस्वर, 14-गोवालपारा पूर्व, 17-श्रीजनग्राम, 22- मंडिया, 23- चेंगा
3	बारपेटा	16-अभयापुरी, 18-बोंगाईगांव, 21-भवानीपुर-सोरभोग, 24-बारपेटा (अ.जा.), 25-पाका बेतबारी, 26-बजाली, 30-हाजो-मुआलकुची (अ.जा.), 38-बारखेत्री, 39-नलबाड़ी, 40-तिहू
4	दारंग-उदालगुड़ी	43-तामुलपुर (अ.ज.जा.), 44-गोरेस्वर, 31-रंगिया, 32-कमलपुर, 45-भेरगांव, 46-उदालगुड़ी (अ.ज.जा.), 47-माजबात, 48-तांगला, 49-सिपाझाड़, 50- मंगलदोई, 51-दलगांव
5	गुवाहाटी	13-गोवालपारा पश्चिम (अ.ज.जा.), 15-दुधनाई (अजजा), 27-चमरिया, 28-बोको-चायगांव (अ.ज.जा.), 29-पलासबाड़ी, 33-दिसपुर, 34-दीमोरिया (अ.जा.), 35-न्यू गुवाहाटी, 36-गुवाहाटी मध्य, 37-जालुकबारी
6	डिफू (अ.ज.जा.)	108-बोकाजान (अ.ज.जा.), 109-हावराघाट (अ.ज.जा.), 110-डिफू (अ.ज.जा.), 111-रोंगखंग (अ.ज.जा.), 112- आमरी (अ.ज.जा.), 113-हाफलोंग (अ.ज.जा.)
7	करीमगंज	121- हैलाकांडी, 122-अलगापुर-कटलीचेर्रा, 123-उत्तर करीमगंज, 124-दक्षिण करीमगंज, 125-पथारकांडी, 126-राम कृष्णा नगर (अ.जा.)
8	सिलचर (अ.जा.)	114-लखीपुर, 115-उधारबंद, 116-कटीगोराह, 117-बोरखोला, 118-सिलचर, 119-सोनाई, 120-धोलाई (अ.जा.)
9	नगांव	52-जागीरोड (अ.जा.), 53-लाहरीघाट, 54-मोरीगांव, 55-धिंग, 56-रुपाहीहाट, 58-सामागुरी, 60-नगांव-बताद्रबा, 61-राहा (अ.जा.)
10	काजीरंगा	57-कलियाबोर, 59-बरहमपुर, 62-बीनाकांडी, 63-होजाई, 64-लामडिंग, 103-गोलाघाट, 104- डेरगांव, 105- बोकाखाट, 106- खुमताई, 107-सरुपथार
11	सोनितपुर	65-ढेकियाजुली, 66-बरचल्ला, 67-तेजपुर, 68-रंगापारा, 69-नादुआर, 70-बिस्वनाथ, 71-बेहाली (अ.जा.), 72-गोहपुर, 73-बिहपुरिया
12	लखीमपुर	74-रोंगोनाडी, 75-नोबोइचा (अ.जा.), 76-लखिमपुर, 77-ढाकुआखाना (अ.ज.जा.), 78-धेमाजी (अ.ज.जा.), 79-सीसीवारगांव, 80-जोनाई (अजजा), 81-सदिया, 82-डूमडूम
13	डिब्रूगढ़	83-मार्गेरिटा, 84-डिगबोई, 85-माकुम, 86-तिनसुकिया, 87-चाबुआ-लाहोवाल, 88-डिब्रूगढ़, 89-खोवांग, 90-दुलियाजान, 91-तिंगखोंग, 92-नाहरकटिया
14	जोरहाट	93-सोनारी, 94-महमोरा, 95-दीमो, 96-सिबसागर, 97-नज़ीरा, 98-माजुली (अ.ज.जा.), 99-टीओक, 100-जोरहाट, 101-मरियानी, 102-तीताबोर

नोट: तालिका-क में जिला, विकास खंड, पंचायत या ग्रा.प.वि.स. (ग्राम पंचायत विकास समिति), गांव, वार्ड या अन्य राज्य क्षेत्रीय डिवीजन के किसी भी संदर्भ का अर्थ 1 जनवरी, 2023 की स्थिति के अनुसार उस जिले, विकास खंड, पंचायत या ग्रा.प.वि.स. (ग्राम पंचायत विकास समिति), गांव, नगरपालिका और वार्ड या अन्य राज्य क्षेत्रीय डिवीजन के भीतर शामिल क्षेत्र से होगा। केवल गुवाहाटी नगर निगम के वार्डों के नाम और विस्तार उस रूप में लिए गए हैं जो वर्ष 2001 की जनगणना के दौरान यथा-विद्यमान थे।

ह-/.
अरुण गोयल
निर्वाचन आयुक्त

ह-/.
राजीव कुमार
मुख्य निर्वाचन आयुक्त

ह-/.
अनूप चन्द्र पाण्डेय
निर्वाचन आयुक्त

[फा. सं. 282/एएस/2023(परिसीमन)/खंड.V]

आदेश से,
अश्वनी कुमार मोहल, सचिव

ELECTION COMMISSION OF INDIA

NOTIFICATION

New Delhi, the 11th August, 2023

O.N. 33(E).— In pursuance of Section 8 A(5)(e) of the Representation of the People Act, 1950 read with Presidential Orders issued vide S.O.903(E) dated 28th February, 2020, the following Order made by the Election Commission under Section 8 A of the Representation of the People Act, 1950 read with Presidential Orders issued vide S.O.903(E) dated 28th February, 2020, in respect of the delimitation of Parliamentary and Assembly Constituencies in the State of Assam is hereby published.

ORDER NO. 2

WHEREAS, in pursuance of Section 8 A of the Representation of the People Act, 1950 read with Presidential Orders issued vide S.O.903(E) dated 28th February, 2020 and having regard to all other relevant Constitutional and statutory provisions in this regard, the Election Commission has, by its Order No.1 dated 20th June, 2023 published in the extraordinary issues of the Gazette of India and the State of Assam Gazette on 20th June, 2023, determined – (i) the total number of seats in the House of the People to be allocated to the State of Assam as Fourteen (14) of which One (1) seat shall be reserved for Scheduled Castes and Two (2) seats shall be reserved for the Scheduled Tribes, and (ii) the total number of seats to be assigned to the Legislative Assembly of the State as One Hundred & Twenty Six (126) of which, Nine (9) seats shall be reserved for the Scheduled Castes and Nineteen (19) seats for the Scheduled Tribes; and

WHEREAS, in pursuance of sub-section 5(a) of Section 8A of the Representation of the People Act, 1950, the Election Commission published its draft proposals, for the delimitation of Parliamentary and Assembly Constituencies in the State on the basis of the relevant published figures of 2001 Census, in the extraordinary issues of the Gazette of India and in the Assam State Gazette on 20th June, 2023, inviting objections and suggestions in relation to the aforesaid proposals by 11th July, 2023; and

WHEREAS, in pursuance of the said sub-section 5(a) of Section 8A of the Representation of the People Act, 1950, the Commission's Order No. 1 mentioned above and the above referred draft proposals of the Commission was published in the local newspapers on 20th June, 2023 and given further publicity through radio and television and other media of mass communication; and

WHEREAS, in pursuance of the said sub-section 5(a) of Section 8A of the Representation of the People Act, 1950, the Commission issued a public notice on 20th June, 2023 specifying the dates of public sittings. Further, the Commission again issued notices on 12th July, 2023 & 17th July, 2023 respectively specifying the places and dates of its public sittings to consider all objections and suggestions; and

WHEREAS, in pursuance of the said sub-section 5(d) of Section 8A of the Representation of the People Act, 1950, the Commission held public sittings on 19th July, 2023 to 21st July, 2023 at Guwahati and heard the members of the public and afforded them full opportunity of making oral and written submissions, in addition to the written representations already sent, if any, to the Commission; and

WHEREAS, the Commission under sub-sections 5(c) & (e) of Section 8 A of the Representation of the People Act, 1950 has considered all objections and suggestions made at the aforesaid public sittings and/or received by it otherwise, in relation to its said proposals, in the light of the relevant provisions of the Constitution and the said Acts;

NOW THEREFORE, in pursuance of Section 8A(5) of the Representation of the People Act, 1950 read with Presidential Orders issued vide S.O.No. 903(E) dated 28th February, 2020 **to amend Schedule-I & II and Schedule V (with regard to the State of Assam) to the Delimitation of Parliamentary and Assembly Constituencies Order, 2008**, the Election Commission hereby determines as follows:

1. One Hundred and Twenty Six Assembly Constituencies into which the State of Assam shall be divided for the purpose of elections to the Legislative Assembly of the State and the extent of each such Constituency shall be as shown in Table-A.
2. The territorial Parliamentary Constituencies into which the State of Assam shall be divided for the purpose of elections to the House of the People and the extent of each such Constituency shall be as shown in Table-B.
3. Where the name of a Constituency as shown in Table-A or Table-B is distinguished by the brackets and letters “(SC)” the seat in that Constituency is reserved for the Scheduled Castes.
4. Where the name of a Constituency as shown in Table-A or Table-B is distinguished by the brackets and letters “(ST)” the seat in that Constituency is reserved for the Scheduled Tribes.

TABLE – A
ASSEMBLY CONSTITUENCIES AND THEIR PROPOSED EXTENT

Sl. No.	Name of Assembly Constituency	Extent
1. DISTRICT- KOKRAJHAR		
1.	Gossaigaon	Gossaigaon Town Committee, Gossaigaon Dev Block (Part)- Habrubil VCDC, Padmabil VCDC, Serfanguri VCDC, Satyapur VCDC (Part)- Sukan baonai, Silpur, Alokjhar F.V., Nilajhora F.V., Hakma F.V., Hespesh F.V., Satyapur F.V., No.1 Singimari, No.2 Singimari, Malaguri VCDC (Part)- Pakriguri, Hatidhura Dev. Block(Part)- Hatidhura Dev. Block excluding-Thakurpur VCDC, Failaguri VCDC, Grahampur VCDC, Majadabri VCDC (Part)- Majadabri-I, Garumararchar-I, Garumararchar-II, Satyapur VCDC (Part)- Manderkhuti, Boro Badha, Kachugaon Dev. Block(Part)- Bhorpur VCDC, Boro Badha VCDC, Haoriapet VCDC, Nandipur VCDC, Brazabil VCDC, Burachara VCDC, Janaligaon VCDC, Kashibari VCDC, Maktiagaon VCDC, Mojati VCDC, Palasguri VCDC, Raimona VCDC, Sapkata VCDC, Boshgaon VCDC, Malaguri VCDC, Jaraguri Goldeng VCDC (Part)- No.1 Goladangi, No.2 Goladangi, No.1 Dawaguri, No.1 Gokulkhata, No.2 Jaraguri, Gokulkhata Block, No.2 Dawaguri, Shimultapu P.G.R., Balagaon VCDC (Part)- Srirampur F.V., Suribari F.V., Harinagar F.V., Alinagar F.V., Ballimari VCDC (Part)- Ballimari, Shilbhaji, Jambuguri F.V., Madhyanagar F.V.
2.	Dotma (ST)	Gossaigaon Dev. Block(Part)- Dhauliguri VCDC, Dotma Dev. Block(Part)- Dotma Dev. Block excluding-Jharbari VCDC , Fakiragram VCDC, Bongshigaon VCDC, Pochagarh VCDC, Saktiashram VCDC, Dhauliguri VCDC, Koraitary VCDC, Pratapkhata VCDC, Binnachara VCDC (Part)- Amtoli, Brojokhal, Mainaguri, Chokapara, Sankarpara, Boraguri VCDC (Part)- Simlaguri, Chithila VCDC (Part)- Dhepdhepi, Chithilagram, Dumariguri VCDC (Part)- Sikargaon, Anghihara, Maoriagaon, Charagaon, Jagdoi VCDC (Part)- Kharida Sandala Pt-I, Jadumoni, Maynartol, Madhupuri, Ramfabil VCDC (Part)- Athiabari, Jagdoi VCDC (Part)- Jogdai Mechpara, Bahadurpara, Binnachara VCDC (Part)- Tekarkata, Binnachara, Chithila VCDC (Part)- Lamapara, Nayachara, Bagriguri, Kotpara, Kachugaon Dev. Block(Part)- Kachugaon Dev. Block excluding- Choutara Milan Bazar VCDC, Bhomrabil VCDC, Shimultapu VCDC, Bhorpur VCDC, Boro Badha VCDC, Haoriapet VCDC, Nandipur VCDC, Brazabil VCDC, Burachara VCDC, Janaligaon VCDC, Kashibari VCDC, Maktiagaon VCDC, Mojati VCDC, Palasguri VCDC, Raimona VCDC, Sapkata VCDC, Boshgaon VCDC, Malaguri VCDC , Anthaibari VCDC, Kamalsing VCDC, Binnyakhata VCDC, Jaraguri Goldeng VCDC (Part)- No.3 Dawaguri, No.1 Goladangi, No.2 Goladangi, No.1 Dawaguri, No.1 Gokulkhata, No.2 Jaraguri, Gokulkhata Block, No.2 Dawaguri, Shimultapu P.G.R., Balagaon VCDC (Part)- Srirampur F.V., Suribari F.V., Harinagar F.V., Alinagar F.V., Ballimari VCDC (Part)- Ballimari, Shilbhaji, Jambuguri F.V., Madhyanagar F.V., Guwabari VCDC (Part)- Guwabari, Gardenpur VCDC (Part)- Bhowraguri-Satbil-I, Bhowraguri Satbil Pt-II, Gorjan No.2, Dhotabil, Kuklingpara, Sejari, Gorjan No.1, Kokrajhar Dev. Block(Part)- Bonargaon VCDC.
3.	Kokrajhar (ST)	Salakati TC , Kokrajhar Municipality Board, Kokrajhar Dev. Block(Part)- Kokrajhar Dev. Block excluding-Bonargaon VCDC, Baruapara VCDC, Daloabari VCDC, Dhauliguri VCDC, Aie Bhandarani VCDC, South Nayekgaon VCDC, North Nayekgaon VCDC, Harinaguri VCDC, Bhatipara VCDC, No.2 Gendrabil VCDC, Magurmari VCDC, Sukanjhora VCDC, Bhotgaon VCDC, Dholmara VCDC (Part)- Lalkura Pt-II, Lalkura Pt-I, Deodoba, Garokhuta, Kamarpara, Siljani, Gaurangtari, Shaharpur, Silkatari Pt-I, Silkatari Pt-II, Dholmara, Dotma Dev. Block(Part)- Jharbari VCDC.
4.	Baokhungri	Fakiragram Town Committee, Chapar Dev. Block, Bilasipara Dev. Block, Debitola Dev Block (Part)- Polashguri VCDC (Part)- Boro- Belguri, Dudumari PT-III, Mesniakutir Jhar PT-I, Choto Belguri, Polashguri, Sindurijhora, Ubrijhora, Naigaon, Tipkai VCDC (Part)- Sagarphena , Sagarphena Jhar, Sukonjhora, Tulsijhora PT-II, Changbandha Pt-I, Changbanda Pt-II, Dotma Dev. Block(Part)- Fakiragram VCDC, Bongshigaon VCDC, Pochagarh VCDC, Saktiashram VCDC, Dhauliguri VCDC, Binnachara VCDC (Part)- Amtoli, Brojokhal, Mainaguri, Chokapara, Sankarpara, Boraguri VCDC (Part)- Simlaguri, Chithila VCDC (Part)- Dhepdhepi,

		Chithilagram, Dumariguri VCDC (Part)- Sikargaon, Angthihara, Maoriagaon, Charagaon, Jagdoi VCDC (Part)- Kharida Sandala Pt-I, Jadumoni, Maynartol, Madhupuri, Gossaigaon Dev. Block(Part) - Gossaigaon Dev. Block excluding-Dhauliguri VCDC, Harbhanga-Gossaigaon VCDC , Joypur VCDC , Kartimari Asharkandi VCDC , Kartimari VCDC, Habrubil VCDC, Padmabil VCDC , Serfanguri VCDC, Rimijhimi VCDC (Part)- Rimijhimi Ghop, Rimijhimighat Pt-I, Rimijhimighat Pt-II, Bhabanichora, Milanbazar VCDC (Part)- Kachukata, Bhowraguri VCDC (Part)- Mokrambil, Patialpara- Ahmedpur, Rupsigaon-I, Ghonapara, Patialpara, Mandarpara, Panbari VCDC (Part)- Bhelakoba Pt-I, Bhelakoba Pt-II, Boraibaro, Fulkumari-I, Tulsibil VCDC (Part)- Aminkata, Tengnerbhita, Ushatary, Rupsigaon-II, Guwabari VCDC (Part)- Hongshobil, Banglabari, Satyapur VCDC (Part)- Sukan baonai, Silpur, Alokjhar F.V., Nilajhora F.V., Hakma F.V., Hespesh F.V., Satyapur F.V., No.1 Singimari, No.2 Singimari, Malaguri VCDC (Part)- Pakriguri, Kachugaon Dev. Block(Part) -Anthaibari VCDC, Kamalsing VCDC, Binnyakhata VCDC , Guwabari VCDC (Part)- Guwabari, Gardenpur VCDC (Part)- Bhowraguri-Satbil-I, Bhowraguri Satbil Pt-II, Gorjan No.2, Dhotabil, Kuklingpara, Sejari, Gorjan No.1, Kokrajhar Dev. Block(Part) - Baruapara VCDC, Daloabari VCDC, Dhauliguri VCDC, Aie Bhandarani VCDC, South Nayekgaon VCDC, North Nayekgaon VCDC, Harinaguri VCDC, Bhatipara VCDC, No.2 Gendrabil VCDC, Magurmari VCDC, Sukanjhora VCDC, Bhotgaon VCDC, Dholmara VCDC (Part)- Lalkura Pt-II, Lalkura Pt-I, Deodoba, Garokhuta, Kamarpara, Siljani, Gaurangtari, Shaharpur, Silkatari Pt-I, Silkatari Pt-II, Dholmara.
5.	Parbatjhora	Golokganj Dev. Block, Mahamaya Dev. Block, Rupshi Dev. Block , Hatidhura Dev. Block(Part) - Thakurpur VCDC, Failaguri VCDC, Grahampur VCDC, Majadabri VCDC (Part)- Majadabri-I, Garumararchar-I, Garumararchar-II, Satyapur VCDC (Part)- Manderkhuti, Boro Badha, Debitola Dev. Block(Part) - Debitola Dev. Block excluding-Polashguri VCDC (Part)- Boro- Belguri, Dudumari PT-III, Mesniakutir Jhar PT-I, Choto Belguri, Polashguri, Sindurijhora, Ubrijhora, Naigaon, Tipkai VCDC (Part)- Sagarphena , Sagarphena Jhar, Sukonjhora, Tulsijhora PT-II, Changbandha Pt-I, Changbanda Pt-II, Dotma Dev. Block(Part) - Koraitary VCDC, Pratapkhata VCDC, Ramfabil VCDC (Part)- Athiabari, Jagdoi VCDC (Part)- Jogdai Mechpara, Bahadurpara, Binnachara VCDC (Part)- Tekarkata, Binnachara, Chithila VCDC (Part)- Lamapara, Nayachara, Bagriguri, Kotpara, Gossaigaon Dev. Block (Part) - Harbhanga-Gossaigaon VCDC, Joypur VCDC, Kartimari Asharkandi VCDC, Kartimari VCDC, Rimijhimi VCDC (Part)- Rimijhimi Ghop, Rimijhimighat Pt-I, Rimijhimighat Pt-II, Bhabanichora, Milanbazar VCDC (Part)- Kachukata, Bhowraguri VCDC (Part)- Mokrambil, Patialpara- Ahmedpur, Rupsigaon-I, Ghonapara, Patialpara, Mandarpara, Panbari VCDC (Part)- Bhelakoba Pt-I, Bhelakoba Pt-II, Boraibaro, Fulkumari-I, Tulsibil VCDC (Part)- Aminkata, Tengnerbhita, Ushatary, Rupsigaon-II, Guwabari VCDC (Part)- Hongshobil, Banglabari, Kachugaon Dev. Block(Part) - Choutara Milan Bazar VCDC, Bhomrabil VCDC, Simultapu VCDC, Jaraguri Goldeng VCDC (Part)- No.3 Dawaguri.
2. DISTRICT- DHUBRI		
6.	Golakganj	Golakganj MB, Gauripur Municipal Board (Part)- Gauripur Municipal Board excluding- Gauripur Ward No.12, Gauripur Ward No.13, Agomoni Dev. Block(Part) - Agomoni Dev. Block excluding-Bidyadabri G P (Part)- Bidyadabri Pt.II, Bidyadabri Pt.III, Batherhat G P (Part)- Kaimari Pt.III, Kaimari Pt.VII, Kaimarichar, Sindurai G P (Part)- Sindurai Pt.II, Belguri Pt.I, Belguri Pt.II, Paschim Maisha Pt.I, Tolly Pt.II, Sonakhuli G P (Part)- Bidyardabri Pt.IV, Digholtari, Sonakhuli Pt.II, Kaimari G.P. (Part)- Kaimari Pt.V, Kaimari Pt.I, Agomoni G.P. (Part)- Paschim Maisha Pt.II, Gauripur Dev. Block(Part) - Kacharihat GP (Part)- Debottar Hasdaha Pt.I, Kalarhat GP (Part)- Debottar Hasdaha Pt.IV, Kismat Hasdaha Pt.II, Debottar Hasdaha Pt.III, Golakganj Dev. Block(Part) - Golakganj Dev. Block excluding-Uttar Moragadadhar G P, Kumarganj G P (Part)- Patanerkuti, Uzanpetla Pt.II, Madhyapetla, Barundanga G P (Part)- Pub Kanuri, Barundanga, Uttar Tokererchara Pt.I, Bisondoi G P (Part)- Paschim Ratiadaha Pt.II, Pub Ratiadaha, Paglahat GP (Part)- Bhatipetla, Pub Maragadadhar, Kachakhana Harinchara Paglaganj, Bahakati, Harirhat G.P. (Part)- Pachim Moragadadhar, Moragadadhar Char, Kachakhana G.P. (Part)- Dafarpur, Hatidhura Dev. Block(Part) - Chotoguma GP (Part)- Belguri, Chotoguma, Dingdinga GP (Part)- Mechpara, Dingdinga, Barkachua, Kamandanga GP (Part)- Garopara, Tamarhat GP (Part)- Oxiguri, Natabari, Bherbheri, Sarpamari, Rupshi Dev. Block(Part) - Rupshi Dev. Block

		excluding-Chapgarh GP, Rupshi GP, Sahebganj GP, Berbhangi GP, Nalia GP, Madhusoulmari GP (Part)- Khudimari Pt.I, Madhusoulmari Pt.II, Tiamari Pt.I, Balajan G.P. (Part)- Balajan, Batuatuli, Dhorarghat Pt.II, Dumardaha G P (Part)- Dhorarghat Pt.I, Dumardaha Pt.III, Dhaka Bill, Burirmari, Moterjhar G.P. (Part)- Balajan Chapar, Kamalarjhar, Materjhar, Uttar Raipur Pt.I, Gaikhowa G.P. (Part)- Uchita.
7.	Gauripur	Debitola Dev. Block, Gauripur Municipal Board(Part)- Gauripur Ward No.12, Gauripur Ward No.13, Agomoni Dev. Block(Part)- Bidyardabri GP (Part)- Bidyardabri Pt.II, Bidyardabri Pt.III, BATERHAT GP (Part)- Kaimari Pt.III, Kaimari Pt.VII, Kaimarichar, Sindurai GP (Part)- Sindurai Pt.II, Belguri Pt.I, Belguri Pt.II, Paschim Maisha Pt.I, Tolli Pt.II, Sonakhuli G P (Part)- Bidyardabri Pt.IV, Digholtari, Sonakhuli Pt.II, Kaimari G.P. (Part)- Kaimari Pt.V, Kaimari Pt.I, Agomoni G.P. (Part)- Paschim Maisha Pt.II, Gauripur Dev. Block(Part)- Madhusoulmari Tiamari GP (Part)- Madhusoulmari Pt.I, Tiamari Pt.II, Golakganj Dev. Block(Part)- Uttar Moragadadhar GP, Kumarganj GP (Part)- Patanerkuti, Uzanpetla Pt.II, Madhyapetla, Barundanga GP (Part)- Pub Kanuri, Barundanga, Uttar Tokererchara Pt.I, Bisondoi GP (Part)- Paschim Ratiadaha Pt.II, Pub Ratiadaha, Paglahat GP (Part)- Bhatipetla, Pub Maragadadhar, Kachakhana Harinchara Paglaganj, Bahakati, Harirhat G.P. (Part)- Pachim Moragadadhar, Moragadadhar Char, Kachakhana G.P. (Part)- Dafarpur, Hatidhura Dev. Block(Part)- Hatidhura Dev. Block excluding-Chotoguma GP (Part)- Belguri, Chotoguma, Dingdinga GP (Part)- Mechpara, Dingdinga, Barkachua, Kamandanga GP (Part)- Garopara, Tamarhat GP (Part)- Oxiguri, Natabari, Bherbheri, Sarpamari, Mahamaya Dev. Block(Part)- Mahamaya Dev. Block excluding-Kadomtola GP, Saltari GP, Sonamoyee GP, Gobardhanpara GP (Part)- Athiyabari, Gobardhanpara, Gutipara, Jordoulpara, Notun Loupara, Jogirmahal GP (Part)- Simlakandi, Maspara-Sankoch GP (Part)- Bhabanipur, Polashkandi, Tushpara G P(Part)- Murabari, Khurkhuri, Bamuni Pt.I, Bamuni Pt.II, Deomara, Sadhubhasa G.P. (Part)- Sadhubhasa Pt.III, Nayeralga Dev. Block(Part)- Dubachuri GP, Sogunmari GP, Kajaikata GP (Part)- Jhelturchar Pt.I, Jhelturchar Pt.II, Kajaikata Pt.V, Kajaikata Pt.VI, Kajaikata-Suapata GP (Part)- Kathaldi Pt.I, Kathaldi Pt.II, Moslapara G P (Part)- Joharmura, Dalaneralga No. 2, Patakata Pt.II, Rupshi Dev. Block(Part)- Chapgarh GP, Rupshi GP, Sahebganj GP, Madhusoulmari GP (Part)- Khudimari Pt.I, Madhusoulmari Pt.II, Tiamari Pt.I, Balajan G.P. (Part)- Balajan, Batuatuli, Dhorarghat Pt.II, Dumardaha GP (Part)- Dhorarghat Pt.I, Dumardaha Pt.III, Moterjhar G.P. (Part)- Balajan Chapar, Kamalarjhar, Materjhar, Uttar Raipur Pt.I, Gaikhowa G.P. (Part)- Uchita, Bilasipara Dev. Block(Part)- Anandanagar-Bangalipara GP (Part)- Surjyakhata Pt.I (village), Bangalipara Pt.I, Bandhabpara, Anandanagar (village), Birsing Jarua Dev. Block(Part)- Fulkatary G P (Part)- Chirakhowa Pt.II.
8.	Dhubri	Dhubri Municipal Board, Birsing Jarua Dev. Block(Part)- Majerchar Chalakura GP, Chalakura GP (Part)- Chalakura Pt.II, Chalakura Pt.III, Fulakata GP (Part)- Baldiaralga N.C. I, Baldiaralga N.C. II, Podmeralga GP (Part)- Bhelangamari, Dhurbari Pt.I, Dhurbari Pt.II, Katlamari Pt.II, Katlamari Pt.III, Katlamari Pt.IV, River Block No. 5 NC, River Block No. 6 NC, Fulkatary GP (Part)- Chirakhowa Pt.I, Chirakhowa Pt.IV, Chirakhowa Pt.V, Gauripur Dev. Block(Part)- Gauripur Dev. Block excluding-Kacharihata GP (Part)- Debottar Hasdaha Pt.I, Kalarhat GP (Part)- Debottar Hasdaha Pt.IV, Kismat Hasdaha Pt.II, Debottar Hasdaha Pt.III, Madhusoulmari Tiamari GP (Part)- Madhusoulmari Pt.I, Tiamari Pt.II, Rupshi Dev. Block(Part)- Berbhangi GP, Nalia GP, Dumardaha GP (Part)- Dhaka Bill, Burirmari.
9.	Birsing Jarua	South Salmara Dev. Block, Jamadarhat Dev. Block, Bilasipara Dev. Block(Part)- Bahirsuapata GP, Masaneralga GP, Hatipota GP, Birsing Jarua Dev. Block(Part)- Birshing Jarua Dev. Block excluding-Majerchar Chalakura GP, Chalakura GP (Part)- Chalakura Pt.II, Chalakura Pt.III, Fulakata GP (Part)- Baldiaralga N.C. I, Baldiaralga N.C. II, Podmeralga GP (Part)- Bhelangamari, Dhurbari Pt.I, Dhurbari Pt.II, Katlamari Pt.II, Katlamari Pt.III, Katlamari Pt.IV, River Block No. 5 NC, River Block No. 6 NC, Fulkatary GP (Part)- Chirakhowa Pt.I, Chirakhowa Pt.II, Chirakhowa Pt.IV, Chirakhowa Pt.V, Chapar Salkocha Dev. Block(Part)- Chirakuta GP (Part)- Chirakuta Pt.II, Tokrabandha, Dhinerchar Tarangapur GP (Part)- Kazipara Pt.II, Dhinerchar Pt.I, Dhinerchar Pt.II, Dhinerchar Pt.III, Tarangapur Pt.I, Tarangapur Pt.II, Geravita GP (Part)- Noonmati Pt.I,

		Noonmati Pt.II, Hatipota GP (Part)- Chandardinga, Jogipara, Hatipota Pt.II, Fauzdarchar, Puthimari GP (Part)- Areajhar Pt.II, Lalkura, Simlabari Pt.I, Simlabari Pt.II, Simlabari Pt.III, Simlabari Pt.IV, Tilapara GP (Part)- Santoshpur, Dudhnath, Kaliarkhal, Kamardihi Pt.I, Kamardihi Pt.II, Nayeralga Dev. Block(Part) -Nayeralga Dev. Block excluding-Dubachuri GP, Sogunmari GP, Kazaikata GP (Part)- Jhelturchar Pt.I, Jhelturchar Pt.II, Kajaikata Pt.V, Kajaikata Pt.VI, Kajaikata-Suapata GP (Part)- Kathaldi Pt.I, Kathaldi Pt.II, Moslapara GP (Part)- Joharmura, Dalaneralga No. 2, Patakata Pt.II, Mahamaya Dev. Block(Part) - Sadhubhasa G.P. (Part)- Sadhubhasa Pt.III.
10.	Bilasipara	Bilasipara MB, Chapar MB, Sapatgram MB, Bilasipara Dev. Block(Part) -Bilasipara Dev. Block excluding-Bahirsuapata GP, Masaneralga GP, Hatipota GP, Anandanagar-Bangalipara GP (Part)- Surjyakhata Pt.I (village), Bangalipara Pt.I, Bandhabpara, Anandanagar (village), Chapar Salkocha Dev. Block(Part) - Chapar Salkocha Dev. Block excluding-Chirakuta GP (Part)- Chirakuta Pt.II, Tokrabandha, Dhinerchar Tarangapur GP (Part)- Kazipara Pt.II, Dhinerchar Pt.I, Dhinerchar Pt.II, Dhinerchar Pt.III, Tarangapur Pt.I, Tarangapur Pt.II, Geravita GP (Part)- Noonmati Pt.I, Noonmati Pt.II, Hatipota GP (Part)- Chandardinga, Jogipara, Hatipota Pt.II, Fauzdarchar, Puthimari GP (Part)- Areajhar Pt.II, Lalkura, Simlabari Pt.I, Simlabari Pt.II, Simlabari Pt.III, Simlabari Pt.IV, Tilapara GP (Part)- Santoshpur, Dudhnath, Kaliarkhal, Kamardihi Pt.I, Kamardihi Pt.II, Mahamaya Dev. Block(Part) -Kadomtola GP, Saltari GP, Sonamoyee GP, Gobardhanpara GP (Part)- Athiyabari, Gobardhanpara, Gutipara, Jordoulpara, Notun Loupara, Jogirmahal GP (Part)- Simlakandi, Maspara-Sankoch GP (Part)- Bhabanipur, Polashkandi, Tushpara G P(Part)- Murabari, Khurkhuri, Bamuni Pt.I, Bamuni Pt.II, Deomara.
3. DISTRICT- SOUTH SALMARA		
11.	Mankachar	Mankachar Dev. Block, Fekamari Dev. Block, South Salmara Dev. Block.
4. DISTRICT- GOALPARA		
12.	Jaleshwar	Balijana Dev. Block (Part) - Bardamal G.P. (Part)- Nolonga Pahar, Jaleshwar Dev. Block (Part) - Jaleshwar Dev. Block excluding-Hasdoba G.P. (Part)- Kursapakhiri Pt-I, Kursapakhiri Pt-II, Kursapakhiri Pt-III, Bandormatha, Rajmita G.P. (Part)- Manaspara, Simlabari G.P. (Part)- Gumaijhar, Kharmuja Dev. Block (Part) -Kharmuja Dev. Block excluding- Ambari G.P. (Part)- Kongair Pachimpar, Latima, Baguan G.P. (Part)- Nachanipara, Chinabari, Sabaji Baguan, Garo Bhatkhowa, Bor Baguan, Haridra Baguan, Sastra Baguan, Murali, Markula G.P. (Part)- Kongair Pubpar, Pandoba, Lakhipur Dev. Block(Part) - Lakhipur Dev. Block excluding-Dadan G.P, Dhamor G.P, Joyramkuchi G.P, Pukhuripara G.P, Bapurbhita Juri Gaon G.P. (Part)- Jurigaon.
13.	Goalpara West (ST)	Lakhipur Municipal Board, Balijana Dev. Block(Part) -BalijanaDev. Block excluding-Baladmari G.P, Bardamal G.P. (Part)- Nolonga Pahar, Kumri G.P (Part)- Khutamari, Pancharatna, Pancharatna Sal Forest, Kalpani Chandamari G.P (Part)- Chandamari Satboini, Satboini, Kalpani Chandamari, Kalpani, Satboini Pahar, Kalyanpur G.P. (Part)- Bhalukdubi Pt-I, Bhalukdubi Pt-II, Bhalukdubi Pt-III, Bhalukdubi Pt-IV, Bhalukdubi Pt-V, Jungle Block No.2, Dariduri G.P. (Part)- Sutki Sal Forest, Jaleshwar Dev. Block(Part) -Rajmita G.P. (Part)- Manaspara, Simlabari G.P. (Part)- Gumaijhar, Hasdoba G.P. (Part)- Kursapakhiri Pt-I, Kursapakhiri Pt-II, Kursapakhiri Pt-III, Bandormatha, Kharmuja Dev. Block(Part) - Ambari G.P. (Part)- Kongair Pachimpar, Latima, Markula G.P. (Part)- Kongair Pubpar, Pandoba, Baguan G.P. (Part)- Nachanipara, Chinabari, Sabaji Baguan, Garo Bhatkhowa, Bor Baguan, Haridra Baguan, Sastra Baguan, Murali, Krishnai Dev. Block(Part) -Krishnai Dev. Block excluding-Manikpur Bhelakhamar G.P, Dhaigaon G.P. (Part)- Kalpani Ghilajani, Dhaigaon, Khariapara, Kaliasastra, Dhaigaon Damas, Karkasi Damas, Pahidol, Karkasi, Dirma-Jakhili G.P. (Part)- Darapara Pt-I, Darapara Pt-II, Salpara Molandubi Pt-II, Ghoraputa, Hatimura Pt-II, Krishnai G.P. (Part)- Ashudubi, Paikan Pt-II, Molandubi G.P. (Part)- Krishnai Guria Pt-I, Salpara Molandubi Pt-I, Tukura Barmohara G.P. (Part)- Hadigaon, Dhaigaon G.P (Part)- Sardarpara, Fafanga G.P(Part)- Tukura Pt-I, Tukura Pt-II, Fafanga Pt-I, Khagrabari, Lakhipur Dev. Block(Part) - Dadan G.P, Dhamor G.P, Joyramkuchi G.P, Pukhuripara G.P, Bapurbhita Juri Gaon G.P. (Part)- Jurigaon, Matia Dev. Block(Part) - Harimura G.P. (Part)- Rakhyasini Jangal Block.

14.	Goalpara East	<p>Goalpara Municipal Board, Balijana Dev. Block(Part)- Baladmari G.P, Kumri G.P (Part)- Khutamari, Pancharatna, Pancharatna Sal Forest, Kalpani Chandamari G.P (Part), Chandamari Satboini, Satboini, Kalpani Chandamari, Kalpani, Satboini Pahar, Kalyanpur G.P. (Part)- Bhalukdubi Pt-I, Bhalukdubi Pt-II, Bhalukdubi Pt-III, Bhalukdubi Pt-IV, Bhalukdubi Pt-V, Jungle Block No.2, Dariduri G.P. (Part)- Sutki Sal Forest, Krishnai Dev. Block(Part)- Manikpur Bhelakhamar G.P, Krishnai G.P. (Part)- Ashudubi, Paikan Pt-II, Molandubi G.P. (Part)- Salpara Molandubi Pt-I, Tukura Barmohara G.P. (Part)- Hadigaon, Dhaigaon G.P (Part)- Sardarpara, Dhaigaon, Fafanga G.P(Part)- Tukura Pt-I, Tukura Pt-II, Fafanga Pt-I, Khagrabari, Molandubi G.P. (Part)- Krishnai Guria Pt-I, Dirma-Jakhili G.P. (Part)- Salpara Molandubi Pt-II, Kushdhowa Dev. Block(Part)- Baguan Kathalguri G.P (Part)- Baguan Pt-I, Baguan Pt-II, Baguan Pt-III, Baguan Pt-IV, Kushdhowa G.P. (Part)- Kushdhowa Chechapani Pt-I, Matia Dev. Block(Part)- Matia Dev. Block excluding- Bakaitari G.P, Karipara G.P, Matia G.P, Dolgoma Kodomtola G.P, Buduchar G.P. (Part)- Borbalupara, Harimura G.P. (Part)- Futuripara, Lalabori, Harimura, Rakhyasini Jangal Block, Mornoi G.P (Part)- Monakocha, Mornoi, Gojjajani, Dahikata, Bhojmala Pt-II, Nabagota Simlitola G.P. (Part)- Garomari, Sidhabari G.P. (Part)- Sidhabari Pt-I, Sidhabari Pt-II, Sri Sri Surjyagiri G.P. (Part)- Dubapara, Rangjuli Dev. Block(Part)- Ambari G.P. (Part)- Ambari Pt-III, Bijoypur Bangaon, Dhantola Pt-II, Ulubari Choutara Naitara Beel, Kahibari G.P. (Part)- Kankata Pt-II, Rakhsini Pahar, Sikajuli Kuhiarbari, Khutabari G.P. (Part)- Chaplai Pt-II, Simlitola G.P. (Part)- Kamarpota, Geruwa, Kushdhowa Chechapani Pt-II, Kankata Pt-I, Tiplai G.P. (Part)- Tiplai Pt-I, Tiplai Pt-II, Bongaon, Chitalmari Bamunigaon, Garuchatka Pt-I, Garuchatka Pt-II.</p>
15.	Dudhnaï (ST)	<p>Krishnai Dev. Block(Part)- Dhaigaon G.P. (Part)- Kalpani Ghilajani, Khariapara, Kaliasastra, Dhaigaon Damas, Karkasi Damas, Pahidol, Karkasi, Dirma-Jakhili G.P. (Part)- Darapara Pt-I, Darapara Pt-II, Ghoraputa, Hatimura Pt-II, Kushdhowa Dev. Block(Part)- Kushdhowa Dev. Block excluding-Baguan Kathalguri G.P (Part)- Baguan Pt-I, Baguan Pt-II, Baguan Pt-III, Baguan Pt-IV, Kushdhowa G.P. (Part)- Kushdhowa Chechapani Pt-I, Matia Dev. Block(Part)- Bakaitari G.P, Karipara G.P, Matia G.P, Dolgoma Kodomtola G.P, Buduchar G.P. (Part)- Borbalupara, Harimura G.P. (Part)- Futuripara, Lalabori, Harimura, Mornoi G.P (Part)- Monakocha, Mornoi, Gojjajani, Dahikata, Bhojmala Pt-II, Nabagota Simlitola G.P. (Part)- Garomari, Sidhabari G.P. (Part)- Sidhabari Pt-I, Sidhabari Pt-II, Sri Sri Surjyagiri G.P. (Part)- Dubapara, Rangjuli Dev. Block(Part)- Rangjuli Dev. Block excluding-Ambari G.P. (Part)- Ambari Pt-III, Bijoypur Bangaon, Dhantola Pt-II, Ulubari Choutara Naitara Beel, Kahibari G.P. (Part)- Kankata Pt-II, Rakhsini Pahar, Sikajuli Kuhiarbari, Khutabari G.P. (Part)- Chaplai Pt-II, Simlitola G.P. (Part)- Kamarpota, Geruwa, Kushdhowa Chechapani Pt-II, Kankata Pt-I, Tiplai G.P. (Part)- Tiplai Pt-I, Tiplai Pt-II, Bongaon, Chitalmari Bamunigaon, Garuchatka Pt-I, Garuchatka Pt-II.</p>
5. DISTRICT- BONGAIGAON		
16.	Abhayapuri	<p>Abhayapuri Municipal Board, Boitamari Dev. Block (Part)- Boitamari Dev. Block excluding- Pub Majeralga GP, Jogighopa GP, Kabaitari GP, Dhontola GP , Balapara GP (Part)- Balapara, Beltoli Simalurtol, Sedamari, Hakodoba Pt.I, Hakodoba Pt.II, Kherpuji Pt.I, Kherpuji Pt.II, Doloni Beel, Chalantapara GP (Part)- Chalantapara Pt.III, Goraimari, Ghilaguri GP (Part)- Konora Beel, Oudubi GP (Part)- Boalimari Pt.I, Boalimari Pt.II, Kheluapara Pt.II, Kheluapara Pt.IV, Kheluapara Pt.V, Oudubi Pt.I, Bhairab Pahar N.C., Paschim Majeralga GP (Part)- Paschim Majeralga GP excluding- Bhairab Pur, Sankarghola GP (Part)- Borghola Pt.I, Sristipara, Chedamari Parlirtol, South Boitamari GP (Part)- Dhaknabari, Kayetpara Pt. I, Kayetpara Pt.II, Manikpur Dev. Block(Part)- Patiladoha GP, Palengbari GP, Dangaigaon GP, Manikpur GP, Nowapara GP, Alukhunda GP, Jhawbari GP (Part)- Jhawbari GP excluding- Nowagaon, Bashbari Chalabila GP (Part)- Besimari, Bhandara GP (Part)- Bhandara No.1, Jamdoha No.5, Jamdoha No.6, Jamdoha No.3, Jamdoha No.4, Hapchara GP (Part)- Bridhyabashi No.2, Chakrasila No.2, Chakrasila No.1, Bridhyabashi No.1, Srijangram Dev. Block (Part)- Srijangram Dev. Block excluding- Kokila GP, Numberpara Chakla GP, Golapara Banglapara GP, Kacharipeti GP (Part)- Kacharipeti Pt.I, Kacharipeti Pt.II, Kacharipeti Pt.III, Topgaon Pt.I, Topgaon Pt.II, Nararvita Pt.I, Ambari Baregarh GP (Part)- Tilapara, Ambari, Baregarh, Choto Baregarh, Balarchar Matraghola GP (Part)- Balarchar Matraghola GP excluding- Barlarchar Pt.I, Jopea GP (Part)- Jopea GP excluding-</p>

		Jopea Mainnyapara, Kirtonpara GP (Part)- Chailabari Pt.I, Chailabari Pt.II, Sajalpara, Tilpukhuri, Balarchar, Srijangram GP (Part)- Kahibari Pt.I, Kahibari Pt.II, Tentonpur, Balarpet, Chak Chaka Dev. Block(Part) - Fewrakhowa GP (Part)- Kalbari, Tapattary Dev. Block (Part) - Borigaon GP (Part)- Bamungaon Pt.I, Bamungaon Pt.II, Borigaon, Khudra Nari Kola, Ravapara, Kalibari GP (Part)- Amguri Pt.I, Amguri Pt. II, Batabari, Bhomapara, Bowalimari, Duramari, Kalibari, Haripur, Naldoba, Lalmati Grazing Reserve, Pachania Khoragaon GP (Part)- Bechimari, Bhakuamari Pt.I, Kabaitari Pt.II, Kacharipara Pt.I, Kacharipara Pt.II, Khoragaon Pt.I, Khoragaon Pt.II, Pachania Pt.I, Uttar Khoragaon Pt.II, Piradhara GP (Part)- Latibari Pt.III, Malegarh GP (Part)- Malegarh Pt.I, Malegarh Pt.IV, Malegarh Pahar, Malegarh Pt.III.
17.	Srijangram	Jogigopa Paper Mill Area , Boitamari Dev. Block(Part) - Pub Majeralga GP, Jogighopa GP, Kabaitari GP, Balapara GP (Part)- Balapara, Beltoli Simalurtol, Sedamari, Hakodoba Pt.I, Hakodoba Pt.II, Kherpuji Pt.I, Kherpuji Pt.II, Doloni Beel, Chalantapara GP (Part)- Chalantapara Pt.III, Goraimari, Dhantola GP (Part)- Dhantola, Panchagaon Pt.1, Panchagaon Pt.II, Panchagaon Pahar, Ghilaguri GP (Part)- Konora Beel, Oudubi GP (Part)- Boalimari Pt.I, Boalimari Pt.II, Kheluapara Pt.II, Kheluapara Pt.IV, Kheluapara Pt.V, Oudubi Pt.I, Bhairab Pahar N.C., Paschim Majeralga GP (Part)- Paschim Majeralga GP excluding- Bhairab Pur, Sankarghola GP (Part)- Borghola Pt.I, Sristipara, Chedamari Parlirtol, South Boitamari GP (Part)- Dhaknabari, Kayetpara Pt. I, Kayetpara Pt.II, Dangtol Dev. Block(Part) - Bamunitila GP (Part)- Lingdoba, Ghakpara, Nankargaon, Manikpur Dev. Block(Part) - Bashbari Chalabila GP (Part)- Bashbari No.1, Bashbari No.2, Bashbari No.3, Bashbari No.4, Bashbari No.5, Bashbari No.6, Bashbari No.7, Aolaguri, Chalabila No.2, Chalabila No.1, Chalabila No.3, Bhandara GP (Part)- Bhandara No.2, Bhandara No.3, Bhandara No.4, Bhandara No.5, Bhandara No.6, Jhawbari GP (Part)- Nowagaon, Srijangram Dev. Block (Part) - Kokila GP, Numberpara Chakla GP, Golapara Banglapara GP, Kacharipeti GP (Part)- Kacharipeti Pt.I, Kacharipeti Pt.II, Kacharipeti Pt.III, Topgaon Pt.I, Topgaon Pt.II, Nararvita Pt.I, Ambari Baregarh GP (Part)- Tilapara, Ambari, Baregarh, Choto Baregarh, Balarchar Matraghola GP (Part)- Balarchar Matraghola GP excluding- Barlarchar Pt.I, Jopea GP (Part)- Jopea GP excluding- Jopea Mainnyapara, Kirtonpara GP (Part)- Chailabari Pt.I, Chailabari Pt.II, Sajalpara, Tilpukhuri, Balarchar, Srijangram GP (Part)- Kahibari Pt.I, Kahibari Pt.II, Tentonpur, Balarpet, Tapattary Dev. Block (Part) - Tapattary Dev. Block excluding- Borigaon GP (Part)- Bamungaon Pt.I, Bamungaon Pt.II, Borigaon, Khudra Nari Kola, Ravapara, Kalibari GP (Part)- Amguri Pt.I, Amguri Pt. II, Batabari, Bhomapara, Bowalimari, Duramari, Kalibari, Haripur, Naldoba, Lalmati Grazing Reserve, Pachania Khoragaon GP (Part)- Bechimari, Bhakuamari Pt.I, Kabaitari Pt.II, Kacharipara Pt.I, Kacharipara Pt.II, Khoragaon Pt.I, Khoragaon Pt.II, Pachania Pt.I, Uttar Khoragaon Pt.II, Piradhara GP (Part)- Latibari Pt.III, Malegarh GP (Part)- Malegarh Pt.I, Malegarh Pt.IV, Malegarh Pahar, Malegarh Pt.III, Rupshi Dev. Block(Part) - Isabpur GP (Part)- Isabpur, Manikpur, Khudrakhowa, Barbhitha GP (Part)- Bartari, Kanduliya.
18.	Bongaigaon	Bongaigaon Municipality, New Bongaigaon Rly. Colony, Manikpur Dev. Block(Part) - Manikpur Dev. Block excluding-Patiladoha GP, Palengbari GP , Dangaigaon GP, Manikpur GP, Nowapara GP, Jhawbari GP, Alukhunda GP, Bhandara GP (Part)- Bhandara No.1, Jamdoha No.5, Jamdoha No.6, Jamdoha No.3, Jamdoha No.4, Hapchara GP (Part)- Bridhyabashi No.2, Chakrasila No.2, Chakrasila No.1, Bridhyabashi No.1, Bashbari Chalabila GP (Part)- Besimari, Bashbari No.1, Bashbari No.2, Bashbari No.3, Bashbari No.4, Bashbari No.5, Bashbari No.6, Bashbari No.7, Aolaguri, Chalabila No.2, Chalabila No.1, Chalabila No.3, Bhandara GP (Part)- Bhandara No.2, Bhandara No.3, Bhandara No.4, Bhandara No.5, Bhandara No.6, Dangtol Dev. Block(Part) - Dangtol Dev. Block excluding-Bamunitila GP (Part)- Lingdoba, Ghakpara, Nankargaon, Boitamari Dev. Block(Part) - Dhantola G.P. (Part)- Birpara, Jalakhata, Sajanavita, Bannipara, Sudamvita, Bajitpara.
6. DISTRICT- CHIRANG		
19.	Sidli Chirang (ST)	Basugaon Municipal Board, Sidli Chirang Dev. Block, Kajalgaon Municipal Board, Bongaigaon Refinery & Petro-Chemical Ltd. Township (CT),Boro Bazar Dev. Block(Part) - Amteka VCDC, Koila Moila VCDC, Bhabhanipur VCDC, Rowmari VCDC (Part)- Rowmari VCDC excluding- Odalguri No.1.

20.	Bijni	Bijni Municipal Board, Boro Bazar Dev. Block(Part)- Boro Bazar Dev. Block excluding-Amteka VCDC, Koila Moila VCDC, Bhabhanipur VCDC, Rowmari VCDC (Part)- Rowmari VCDC excluding- Odalguri No.1, Manikpur Dev. Block(Part)- Bhangnamari VCDC, Bijnigaon VCDC, Chatianguri VCDC, Dangaigaon VCDC, Gargaon Bhalatol VCDC, Monakocha VCDC, Malipara VCDC, Mongolian VCDC, Poshlabari Gargaon VCDC, Dewanpara VCDC, Alukhunda VCDC.
7. DISTRICT- BARPETA		
21.	Bhowanipur-Sorbhog	Barpeta Road MB, Howly TC, Sorbhog TC, Rupshi Dev. Block(Part)- Haldia G.P. (Part)- Roha Goan, Bhowanipur Dev. Block(Part)- Sarupeta GP, Chauhabori G.P. (Part)- Dhemchar Pathar, Maidhya Kordoi Guri, Naosarka Pathar, Paschim Kordoi Guri, Soto Kamar, Galia G.P. (Part)- Galia, Gathi Para (Gathia Para), Hari Pur, Purbaluausur, Tapa, Namati, Geruapara G.P. (Part)- Gerua Para, Puran Bhabhanipur, Hathinapur G.P. (Part)- Cheki, Medhi Kuchi, Kalbari G.P (Part)- Bangli Para (Para Bengali), Kalbari, Niz Bhowanipur (Part)- Daira Buri, Dakshin Hati, Niz Bhabhanipur, Pub Hati, Singimari G.P (Part)- Darupara, Odalguri, Puthimari, Siyalmar, ChakchakaDev. Block(Part)- Chakchaka Dev. Block excluding-Kalahbhanga G.P. (Part)- Bhaluki, Joshihati, Shalmara, Madulijhar G.P. (Part)- Tenga Gaon, Sapana, Kurobaha, Chalchalia, Saru Harid, Jaknikura, Gobardhana Dev. Block(Part)- Gobardhana Dev. Block excluding- Paschim Howly GP (Part)- Barbarijhar, Halapakquri, Uttar Howly GP (Part)- Mespara, Gandharipara, Pakabetbari Dev. Block(Part)- Uttar Pub Betbari G.P. (Part)- Bamunbari, Rangialortari, Fularguri, Suwagpur, Barpeta Dev. Block(Part)- Mairamara GP (Part)- Ambari.
22.	Mandia	Barpeta Dev. Block(Part)- Bahmura GP (Part)- Bahmura, Dhan Bandha, Jaher Pam (Johar Pam), Kumalipara GP (Part)- Baniara Para, Garemara Gaon, Garemara Pathar, Mandia Dev. Block(Part)- Mandia Dev. Block excluding-Mandia Jadavpur G.P., Alupati Major Char G.P., Baghmara G.P., Bamundangra G.P., Dharmapur Bhatnapaity G.P., Chasra G.P. (Part)- Garalarsuti, Garala Gaon, Garala Pam, Kahibaripam, Digirpam G.P. (Part)- Digir Pathar, Digirpar, Digirpam, Lahorapara, Kadamtola G.P. (Part)- Saisimona NC, Kadamtola, Mandia G.P. (Part)- Mouripam, Mouri Gaon, Manikpur G.P. (Part)- Garala Char, Ali Gaon, Ali Gaon Pathar, Ali Gaon NC, Ranirpam, Manikpur, Sar Gaon, Sar Gaon Pam, Ramapara G.P. (Part)- Balapara, Ramapara Gaon, Dolarpam, Dalagaon, Dola Pathar, Muwamari, Chapori Gaon, Ramapara Pam, Uzirar Char G.P. (Part)- Ujirar Char NC, Moukhuwa Char NC, Bhatkuchi G.P. (Part)- Karertal, Bhatkuchi, Gajia Medhirtari G.P. (Part)- Gajia, Jyoti Gaon, Rupshi Dev. Block(Part)- Barbhitha G.P., Banghugi G.P., Chikni G.P., Isabpur G.P., Kalgachia G.P., Sawpur G.P., Titapani G.P., Tapeswara G.P., Balaipathar G.P. (Part)- Balaipathar, Kharballi, Haldia G.P. (Part)- Haldia Gaon, Jamarkur, Bhera, Lachanga G.P. (Part)- Kasukati.
23.	Chenga	Chenga Dev. Block(Part)- Dakhin Godhani GP, Mahchara GP, Kachumara GP, Roumari Pathar GP, Haripur G.P., Chenga Musalmanpara G.P. (Part)- Musalman Gaon, Barbhitha, Khangra, Besimari (Pathar), Chanartari, Barpeta Dev. Block(Part)- Keotkuchi GP (Part)- Gaher Pam, Patbaushi GP (Part)- Kahibari, Major Gaon, Gandhi, Gumafulbari Dev. Block(Part)- Gumafulbari Dev. Block excluding-Bahari Reserve GP, Barbila GP (Part)- Barbila, Bara, Kaljahi, Sila, Omura, Bar Suha, Bar Baradi, Pajarbhanja GP (Part)- Pajarbhangra, Dakreswar, Mandia Dev. Block(Part)- Mandia Jadavpur G.P., Alupati Major Char G.P., Baghmara G.P., Bamundangra G.P., Dharmapur Bhatnapaity G.P., Chasra G.P. (Part)- Garalarsuti, Garala Gaon, Garala Pam, Kahibaripam, Digirpam G.P. (Part)- Digir Pathar, Digirpar, Digirpam, Lahorapara, Kadamtola G.P. (Part)- Saisimona NC, Kadamtola, Mandia G.P. (Part)- Mouripam, Mouri Gaon, Manikpur G.P. (Part)- Garala Char, Ali Gaon, Ali Gaon Pathar, Ali Gaon NC, Ranirpam, Manikpur, Sar Gaon, Sar Gaon Pam, Ramapara G.P. (Part)- Balapara, Ramapara Gaon, Dolarpam, Dalagaon, Dola Pathar, Muwamari, Chapori Gaon, Ramapara Pam, Uzirar Char G.P. (Part)- Ujirar Char NC, Moukhuwa Char NC, Bhatkuchi G.P. (Part)- Bhatkuchi, Sarukhetri Dev. Block(Part)- Dakhin Pub Sarukhetri G.P (Part)- Dakhin Pub Sarukhetri G.P excluding- Kaldi, Satala, Madhya Paschim Sarukhetri G.P (Part)- Bayasha, Barmara, Dakhin Paschim Sarukhetri G.P (Part)- Bhogdia, Bar Faladi, Kathalbhuri, Kukarpar,

		Dubadubi Pathar, Pachim Aladi, Bagaritari, Chengdi, Kamalabari, Paschim Sarukhetri G.P (Part)- Agdia.
24.	Barpeta (SC)	Barpeta MB, Sarthebari TC, Chenga Dev. Block(Part)- Chenga Dev. Block excluding-Dakhin Godhani GP, Mahchara GP, Kachumara GP, Roumari Pathar GP, Haripur GP , Chenga Musalmanpara G.P. (Part)- Musalman Gaon, Barbhitha, Khangra, Besimari (Pathar), Chanartari, Gumafulbari Dev. Block(Part)- Bahari Reserve GP, Barbila GP (Part)- Barbila, Bara, Kaljahi, Sila, Omura, Bar Suha, Bar Baradi, Pajarbhanja GP (Part)- Pajarbhangra, Dakreswar, Mandia Dev. Block(Part)- Bhatkuchi G.P. (Part)- Karental, Gajia Medhirtari G.P. (Part)- Gajia, Jyoti Gaon, Sarukhetri Dev. Block(Part)- Sarukhetri Dev. Block excluding-Dakhin Pub Sarukhetri G.P (Part)- Dakhin Pub Sarukhetri G.P excluding- Kaldi , Satala, Madhya Paschim Sarukhetri G.P (Part)- Bayasha, Barmara, Dakhin Paschim Sarukhetri G.P (Part)- Bhogdia, Bar Faladi, Kathalbhuri, Kukarpar, Dubadubi Pathar, Pachim Aladi, Bagaritari, Chengdi, Kamalabari, Paschim Sarukhetri G.P (Part)- Rangia Gaon, Kaljahi Pathar, Burikhamar, Rangia Nadir Pam, Agdia, Barpeta Dev. Block(Part)- Barpeta Dev. Block excluding-Hazipara GP, Radhakuchi GP, Bagodi GP, Dabaliapara GP, Mairamara GP (Part)- Ambari, Bahmura GP (Part)- Bahmura, Jaher Pam (Johar Pam), Kumalipara GP (Part)- Baniara Para, Garemara Gaon, Garemara Pathar, Patbaushi GP (Part)- Major Gaon, Gandhi, Keotkuchi GP (Part)- Gaher Pam, Patbaushi GP (Part)- Kahibari, Bahmura GP (Part)- Dhan Bandha, Keotkuchi GP (Part)- Taparbori, Fatig Grah, Bheraldi, Kumalipara GP (Part)- Kumulli Para (Kumulia Para), Bahmura GP (Part)- Dona Kuchi, Bhella GP (Part)- Banbaria, Bhella, Mairamara GP (Part)- Mairamara GP excluding- Ambari, Pakabetbari Dev. Block(Part)- Dakshin Pub Paka G.P., Dakshin Paka G.P. (Part)- Pithadi Gaon, Dakshin Betbari G.P. (Part)- Paka Betbari Gaon, Keotpara, Bhowanipur Dev. Block(Part)- Pub Paka G.P , Uttar Pub Paka G.P (Part)- Bagana, Debra, Hathina Pur, Kawaimari, Barsimla, Niz Saldah.
25.	Pakabetbari	Rupshi Dev. Block(Part)- Rupshi Dev. Block excluding-Barbhitha G.P., Banghugi G.P., Chikni G.P., Isabpur G.P., Kalgachia G.P., Sawpur G.P., Titapani G.P., Tapeswara G.P., Balaipathar G.P. (Part)- Balaipathar, Kharballi, Haldia G.P. (Part)- Haldia Gaon, Jamarkur, Bhera, Roha Goan, Lachanga G.P. (Part)- Kasukati, Barpeta Dev. Block(Part)- Hazipara GP, Radhakuchi GP, Bagodi GP, Dabaliapara GP, Keotkuchi GP (Part)- Taparbori, Fatig Grah, Bheraldi, Kumalipara GP (Part)- Kumulli Para (Kumulia Para), Bahmura GP (Part)- Dona Kuchi, Bhella GP (Part)- Banbaria, Bhella, Mairamara GP (Part)- Mairamara GP excluding- Ambari, Bhowanipur Dev. Block(Part)- Majgaon G.P., Sukhmanah G.P., Datirbori GP. (Part)- Datir Bori, Katola, Rajakhat, Katola Pathar (Katbal Pathar), Galia G.P. (Part)- Dhupal Para, Madhya Paka G.P. (Part)- Goli Bandha, Hatir Tari, Kirkira, Phinguwa Pathar, Niz Bhowanipur G.P (Part)- Karagari, Karagari Pathar, Na-Kuchi Gaon, Na-Kuchi Pathar, Uttar Paka G.P (Part)- Chapar Bari, Phinguwa Gaon, Chakchaka Dev. Block(Part)- Kalabhanga G.P. (Part)- Bhaluki, Joshihati, Shalmara, Madulijhar G.P. (Part)- Tenga Gaon, Sapana, Kurobaha, Chalchalia, Saru Harid, Jaknikura, Gobardhana Dev. Block(Part)- Paschim Howly GP (Part)- Barbarijhar, Halapakquri, Uttar Howly GP (Part)- Mespara, Gandharipara, Pakabetbari Dev. Block(Part)- Pakabetbari Dev. Block excluding-Dakshin Pub Paka G.P., Dakshin Paka G.P. (Part)- Pithadi Gaon, Dakshin Betbari G.P. (Part)- Paka Betbari Gaon, Keotpara, Uttar Pub Betbari G.P. (Part)- Bamunbari, Rangialortari, Fularguri, Suwagpur, Sarukhetri Dev. Block(Part)- Paschim Sarukhetri G.P (Part)- Rangia Gaon, Kaljahi Pathar, Burikhamar, Rangia Nadir Pam.
26.	Bajali	Pathsala TC, Patacharkuchi TC, Bajali Dev. Block, Bhowanipur Dev. Block(Part)- Bhowanipur Dev. Block excluding-Sarupeta GP, Pub Paka G.P, Majgaon G.P., Sukhmanah G.P., Chauliabori G.P. (Part)- Dhemchar Pathar, Maidhya Kordoi Guri, Naosarka Pathar, Paschim Kordoi Guri, Soto Kamar, Galia G.P. (Part)- Galia, Gathi Para (Gathia Para), Hari Pur, Purbaluausur, Tapa, Namati, Geruapara G.P. (Part)- Gerua Para, Puran Bhabanipur, Hathinapur G.P. (Part)- Cheki, Medhi Kuchi, Kalbari G.P (Part)- Bangli Para (Para Bengali), Kalbari, Niz Bhowanipur (Part)- Daira Buri, Dakshin Hati, Niz Bhabanipur, Pub Hati, Singimari G.P (Part)- Darupara, Odalguri, Puthimari, Siyalmari, Uttar Pub Paka G.P (Part)- Bagana, Debra, Hathina Pur, Kawaimari, Barsimla, Niz Saldah, Datirbori GP. (Part)- Datir Bori, Katola, Rajakhat, Katola Pathar (Katbal Pathar), Galia G.P. (Part)-

		Dhupal Para, Madhya Paka G.P. (Part)- Goli Bandha, Hatir Tari, Kirkira, Phinguwa Pathar, Niz Bhawanipur G.P (Part)- Karagari, Karagari Pathar, Na-Kuchi Gaon, Na-Kuchi Pathar, Uttar Paka G.P (Part)- Chapar Bari, Phinguwa Gaon.
8. DISTRICT- KAMRUP		
27.	Chamaria	Garaimari Dev. Block, Bongaon Dev. Block(Part) - Uttar Pub Bongaon G.P., Uttar Pachim Bongaon G.P. (Part)- Kalahikash , Chamaria Dev. Block(Part) - Chamaria Dev. Block excluding-Nagarbera G.P., Baruabari G.P. (Part)- Makeli No.1, Hakra Jogipara G. P. (Part)- Dalagaon, Habilapatha, Jogipara , Pijupara G.P. (Part)- Dokuchi , Pijupara , Kalyanpur G.P. (Part)- Naitor Kholo Reserve, Kalyanpur Naitor , Kalyanpur Naitor , Jamlai N.C., Hakra Jogipara G. P. (Part)- Nisilamari , Malibari Satra , Bamunbari G.P. (Part)- No.2 Jogipara Pathar , Chamaria G. P. (Part)- Chamaria Satra , Howlitari, Puthimari , Kahibari , Trilochan G. P. (Part)- Sola Pathar, Trilochan , No.2 Makeli , Chaygaon Dev. Block(Part) - Gumi Bankakata G. P. (Part)- Dhumgara , Pasgumi , Mohgarh , Aggumi , Mazgumi , Rampur Dev. Block(Part) - Sapartari G.P. (Part)- No.1 Kalapani , No.2 Kalapani , Mahmaridia, Charaimari , Sengratari , Kajalartari , Bhurukkata Pam , Kalardia , Pagladia, Dariatari, Rangaduar, Bardia N.C., Bhatkhowa N.C., Chialmari N.C., Bezortari G.P. (Part)- Bardiagaon , No.1 Futuri , No.2 Futuri , Dhalipar , No.3 Futuri , Raumari, Jalandari , Abhipara, Guimara Simina G. P. (Part)- Barbhoi , No. 2 Simina, No. 1 Simina.
28.	Boko-Chaygaon (ST)	Boko Dev. Block, Chaygaon Dev. Block(Part) -Chaygaon Dev. Block excluding-Champak Nagar G. P. , Pachim Chaygaon G. P. , Chaygaon G. P.,Gumi Bankakata G.P. (Part)- Dhumgara , Pasgumi , Mohgarh , Aggumi , Mazgumi , Bongaon Dev. Block(Part) - Bongaon Dev. Block excluding-Uttar Pub Bongaon G.P., Uttar Pachim Bongaon G.P. (Part)- Kalahikash , Chamaria Dev. Block(Part) - Nagarbera G.P., Baruabari G.P. (Part)- Makeli No.1, Hakra Jogipara G. P. (Part)- Dalagaon, Habilapathar , Jogipara , Pijupara G.P. (Part)- Dokuchi , Pijupara , Kalyanpur G.P. (Part)- Naitor Kholo Reserve, Kalyanpur Naitor , Kalyanpur Naitor , Jamlai N.C., Hakra Jogipara G. P. (Part)- Nisilamari , Malibari Satra , Bamunbari G.P. (Part)- No.2 Jogipara Pathar , Chamaria G. P. (Part)- Chamaria Satra , Howlitari , Puthimari , Kahibari , Trilochan G. P. (Part)- Sola Pathar , Trilochan , No.2 Makeli , Chayani Barduar Dev. Block (Part) - Rajapara G. P. (Part)- Bangali Billa N.C.
29.	Palasbari	Rani Dev. Block, Palasbari Municipal Board, Rampur Dev. Block (Part) -RampurDev. Block excluding-Sapartari G. P. (Part)- No.1 Kalapani , No.2 Kalapani, Mahmaridia , Charaimari , Sengratari , Kajalartari , Bhurukkata Pam , Kalardia, Pagladia, Dariatari, Rangaduar, Bardia N.C., Bhatkhowa N.C., Chialmari N.C., Bezortari G. P. (Part)- Bardiagaon , No.1 Futuri , No.2 Futuri , Dhalipar , No.3 Futuri, Raumari , Jalandari , Abhipara, Guimara Simina G. P. (Part)- Barbhoi , No. 2 Simina, No. 1 Simina, Chaygaon Dev. Block(Part) - Champak Nagar G. P. , Pachim Chaygaon G. P. , Chaygaon G. P. , Chayani Barduar Dev. Block (Part) - Chayani Barduar Dev. Block excluding-Rajapara G. P. (Part)- Bangali Billa N.C.
30.	Hajo-Sualkuchi (SC)	Hajo Dev. Block(Part) -HajoDev. Block excluding-Kalitakuchi G. P. (Part)- Hirajani , Ketekibari Ukhura G. P. (Part)- Ukhura , Mokhonia , Ketekibari, Barchitali, Halsa , Manahkuchi Bahana Hadala Chechamukh G.P (Part)- Manahkuchi , Hadala , Hajo G.P. (Part)- No.4 Bagta , Dakhin Singra , Bagta Swahid Satyanath G.P (Part)- No.1 Bagta , No.2 Bagta , Dihina , Japia , Akadi , Hainadia , Sualkuchi Dev. Block(Part) -Sualkuchi Dev. Block excluding-Pasaria G.P. (Part)- Pacharia Barijani Pathar, Bezara Dev. Block(Part) - Lachit Garh G.P., Dhopatari G.P. (Part)- Karoibari , Rudreswar G.P. (Part)- Gauripur.
31.	Rangia	Rangia Dev. Block, Rangia Municipal Board, Hajo Dev. Block(Part) - Kalitakuchi G.P. (Part)- Hirajani, Ketekibari Ukhura G. P. (Part)- Halsa , Manahkuchi Bahana Hadala Chechamukh G.P (Part)- Manahkuchi , Hadala , Hajo G.P. (Part)- No.4 Bagta, Dakhin Singra, Bagta Swahid Satyanath G.P (Part)- No.1 Bagta , No.2 Bagta , Dihina , Japia , Akadi , Hainadia , Bihdia Jajikona Dev. Block(Part) - Hardutta G.P. (Part)- No.1 Titkuri , No.2 Titkuri , No.3 Titkuri , No.1 Hasong , No.2 Hasong , Madhukuchi G. P. (Part)- Madhukuchi , Kamalpur Dev. Block(Part) - Kamalpur Dev. Block excluding-Barsil G.P., Gopeswar G.P., Modartala G.P., Baihata G.P. (Part)- Baihata , Kokeria , Bardaipakhiya , Kharikot , Kamalpur G.P. (Part)- Kamalpur , Dinkar , Dalma , Sonapur G.P. (Part)- Dhanaka , Raipat , Kalakuchi , Chepti.

32.	Kamalpur	Hajo Dev. Block(Part)- Ketekibari Ukhura G.P. (Part)- Ukhura, Mokhonia, Ketekibari, Barchitali , Sualkuchi Dev. Block(Part)- Pasaria G. P. (Part)- Pacharia Barijani Pathar, Bezara Dev. Block(Part)- Bezara Dev. Block excluding-Lachit Garh G.P., Dhopatari G.P. (Part)- Karoibari , Rudreswar G.P. (Part)- Gauripur , Bihdia Jajikona Dev. Block(Part)- Bihdia Jajikona Dev. Block excluding-Hardutta G.P. (Part)- No.1 Titkuri , No.2 Titkuri , No.3 Titkuri , No.1 Hasong , No.2 Hasong , Madhukuchi G. P. (Part)- Madhukuchi , Kamalpur Dev. Block(Part)- Barsil G.P., Gopeswar G.P., Modartala G.P., Baihata G.P. (Part)- Baihata , Kokeria , Bardaipakhiya, Kharikot, Kamalpur G.P. (Part)- Kamalpur, Dinkar , Dalma , Sonapur G.P. (Part)- Dhanaka , Raipat, Kalakuchi , Chepti .
9. DISTRICT- KAMRUP (METROPOLITIAN)		
33.	Dispur	*Guwahati (M Corp.) (Part)- Ward No.16, Ward No.17, Ward No.22, Ward No.24, Ward No.26, Ward No.43, Ward No.54, Ward No.55, Ward No.56, Ward No.57, Ward No.58, Ward No.59, Ward No.60.
34.	Dimoria (SC)	Chandrapur Dev. Block, Narengi OG, Dimoria Dev. Block, *Guwahati (M Corp.) (Part)- Ward No.52, Ward No.46, Ward No.49.
35.	New Guwahati	*Guwahati (M Corp.) (Part)- Ward No.33, Ward No.34, Ward No.35, Ward No.36, Ward No.37, Ward No.38, Ward No.39, Ward No.40, Ward No.41, Ward No.42, Ward No.44, Ward No.45, Ward No.47, Ward No.48, Ward No.50, Ward No.51, Ward No.53.
36.	Guwahati Central	*Guwahati (M Corp.) (Part)- Ward No.11, Ward No.12, Ward No.14, Ward No.15, Ward No.18, Ward No.19, Ward No.20, Ward No.21, Ward No.23, Ward No.25, Ward No.27, Ward No.28, Ward No.29, Ward No.30, Ward No.31, Ward No.32.
37.	Jalukbari	North Guwahati Municipal Board, Rani Dev. Block, *Guwahati (M Corp.) (Part)- Ward No.1, Ward No.2, Ward No.3, Ward No.4, Ward No.5, Ward No.6, Ward No.7, Ward No.8, Ward No.9, Ward No.10, Ward No.13.
* Name and extent of wards of Guwahati Municipal Corporation as existed during 2001 Census.		
10. DISTRICT- NALBARI		
38.	Barkhetri	Barbhag Dev. Block(Part)- Barbhag Dev. Block excluding-Upar Barbhag (4) G.P. (Part)- Jugurbari, Borigog Banbhag Dev. Block(Part)- Deharkucki GP., Datar GP (Part)- Amara, No.1 Bardhanara, Dhurkuchi, Datar, Narpara, No.2 Bardhanara, Thanpatkuchi, Barkhetri Dev. Block(Part)- Barkhetri Dev. Block excluding-Khandbari Dagapara G.P (Part)- Balikuchi, Ghoga GP (Part)- Badani Akhiya, Chatemari, Ghoga, Hamlakur, Lautola, Joysagar Bartola GP(Part)- Batamari, Loharkatha Adabari GP(Part)- Loharkatha, Mukalmua NarayanpurG.P. (Part)- Lawthari, Narayanpur, Sapkata, Paschim Nalbari Dev. Block(Part)- Dakhin Khetri Dharampur GP., Kakaya GP., Paschim Khetri Dharampur G.P. (Part)- Bar Helacha, Ghilazari, Kaihati, Khelua, Pub Khetri Dharampur GP. (Part)- Piplibari, Uttar Khetri Dharampur GP(Part)- Kendubari, Lakhopur, Dakhin Pakowa (1) G.P. (Part)- Nalicha, Dakhin Pakowa (2) G.P(Part)- Jagara, Pub Nalbari Dev. Block(Part)- 2 Khata G.P. (Part)- Balikuchi, Balilecha, Barmurikona, Dhamdhama, Kardaitola, Namdanga, Pajipar, Parowa, 3 Khata G.P. (Part)- Guakuchi, Saru Khetri Dev. Block(Part)- Uttar Pub Sarukhetri GP(Part)- Harighata, Pub Sarukhetri GP (Part)- Balipara Pathar, Khudra Amrikhowa, Bar Amrikhowa, Balipara Pam.
39.	Nalbari	Nalbari Municipal Board, Barbhag Dev. Block(Part)- Upar Barbhag (4) G.P(Part)- Jugurbari, Barkhetri Dev. Block(Part)- Khandbari Dagapara G.P. (Part)- Balikuchi, Ghoga G.P. (Part)- Ghoga, Hamlakur, Lautola, Borigog Banbhag Dev. Block(Part)- Borigog BanbhagDev. Block excluding-Deharkucki GP., Datar GP (Part)- Amara, No.1 Bardhanara, Dhurkuchi, Datar, Narpara, No.2 Bardhanara, Thanpatkuchi, Madhupur Dev. Block(Part)- Pub Natun Deher GP(Part)- Kachimpur, Paschim Natun Deher GP. (Part)- Taumura, Dakhin Natun Deher GP. (Part)- Burinagar, Paschim Nalbari Dev. Block(Part)- Dakhin Pakowa (4) G.P. (Part)- Dangardi, Pub Nalbari Dev. Block(Part)- Pub NalbariDev. Block excluding- 2 Khata G.P. (Part)- Balikuchi, Balilecha, Barmurikona, Dhamdhama, Kardaitola, Namdanga, Pajipar, Parowa, 3 Khata G.P. (Part)- Guakuchi, Dakhin Bahjani GP.

		(Part)- Makaldara, Deharkalakuchi, Kumarikata, Paschim Khatar Kalakuchi, Paschim Batahgila GP. (Part)- Dhekiabari, Uttar Bahjani GP. (Part)- Doukuchi.
40.	Tihu	Tihu Dev. Block, Tihu Municipal Board, Barkhetri Dev. Block(Part) - Khandbari Dagapara G.P. (Part)- Khandbari Dagapara G.P. excluding- Balikuchi, Ghoga GP. (Part)- Badani Akhiya, Chatemari, Joysagar Bartola GP. (Part)- Batamari, Loharkatha Adabari GP. (Part)- Loharkatha, Mukalmua NarayanpurG.P. (Part)- Lawthari, Narayanpur, Sapkata, Madhupur Dev. Block(Part) - Madhupur Dev. Block excluding-Pub Natun Deher GP. (Part)- Kachimpur, Paschim Natun Deher GP. (Part)- Taumura, Dakhin Natun Deher GP. (Part)- Burinagar, Paschim Nalbari Dev. Block(Part) - Paschim Nalbari Dev. Block excluding-Dakhin Khetri Dharampur GP, Kakaya GP, Paschim Khetri Dharampur G.P(Part)- Bar Helacha, Ghilazari, Kaihati, Khelua, Pub Khetri Dharmapur GP. (Part)- Piplibari, Uttar Khetri Dharmapur GP. (Part)- Kendubari, Lakhopur, Dakhin Pakowa (1) G.P. (Part)- Nalicha, Dakhin Pakowa (2) G.P. (Part)- Jagara, Dakhin Pakowa (4) G.P. (Part)- Dangardi, Pub Nalbari Dev. Block(Part) - Dakhin Bahjani GP. (Part)- Makaldara, Deharkalakuchi, Kumarikata, Paschim Khatar Kalakuchi, Paschim Batahgila GP. (Part)- Dhekiabari, Uttar Bahjani GP. (Part)- Doukuchi.
11. DISTRICT- BAKSA		
41.	Manas	Gobardhana Dev. Block, Jalah Dev. Block (Part) -Jalah Dev. Block excluding- Golagaon VCDC, Jalagaon VCDC, Dangrigaon VCDC, Koklabari VCDC, Kamardwisa VCDC, Gadhuligaon VCDC (Part)- Gadhuligaon, Laukhata, Baksa Dev. Block(Part) - Thamna VCDC.
42.	Baksa (ST)	Tihu Barama Dev. Block, Mushalpur Municipal Board, Baksa Dev. Block(Part) - Baksa Dev. Block excluding- Thamna VCDC, Dhamdhama Dev. Block(Part) - Pakhamara VCDC, Jalah Dev. Block (Part) - Golagaon VCDC, Jalagaon VCDC, Dangrigaon VCDC, Koklabari VCDC, Kamardwisa VCDC, Gadhuligaon VCDC (Part)- Gadhuligaon, Laukhata.
43.	Tamulpur (ST)	Dhamdhama Dev. Block(Part) - Dhamdhama Dev. Block excluding- Pakhamara VCDC, Nagriji Dev. Block(Part) - Niz Defeli VCDC, Gandhibari VCDC (Part)- Dakhinandhibari, Kachukata, Pubkachuata, Uttargandhibari, Tamulpur Dev. Block(Part) - Tamulpur Dev. Block excluding- Dwarkuchi VCDC (Part)- Chiknibari, Borigog Banbhag Dev. Block(Part) - Allia G.P, Khatikuchi G.P.
44.	Goreswar	Goreswar Dev. Block, Goreswar Municipal Board, Nagriji Dev. Block(Part) - Nagriji Dev. Block excluding- Niz Defeli VCDC, Gandhibari VCDC (Part)- Dakhinandhibari, Kachukata, Pubkachuata, Uttargandhibari, Tamulpur Dev. Block(Part) - Dwarkuchi VCDC (Part)- Chiknibari.
12. DISTRICT- UDALGURI		
45.	Bhergaon	Bhergaon Dev. Block, Khoirabari Dev. Block
46.	Udalguri (ST)	Udalguri Municipal Board, Rowta Dev. Block (Part) -Rowta Dev. Block excluding- Rowta VCDC, Rowta Bagan VCDC, Rowta Station VCDC, Phuhurabari VCDC, Dhansiri VCDC, Ekrabari VCDC (Part)- Aminpara, Panikhaity, Kalaigaon Dev. Block (Part) - Jhargaon Kadamguri VCDC, Udalguri Dev. Block(Part) - Udalguri Dev. Block excluding- Bongaon VCDC, Bhutiachang VCDC, Khaira Jangal VCDC, Hatigarh VCDC, Panery VCDC, Ratanpur VCDC, Ghagra VCDC, Purandia VCDC, Simaluguri VCDC, Merbanghuba VCDC, Chamuapara VCDC, Murmela VCDC.
47.	Mazbat	Borsola Dev. Block, Mazbat Dev. Block, Bechimari Dev. Block(Part) - Dalakati Boro Bazar VCDC, Gerua VCDC, No.1 Barjhar, No.2 Barjhar, No.1 Darrang Barjhar, No.2 Darrang Barjhar, No.3 Darrang Barjhar, Barjhar Grant, Pakoribari, Dalgaon Sialmari Dev. Block(Part) - Koupati VCDC, Rowta Dev. Block (Part) - Rowta VCDC, Rowta Bagan VCDC, Rowta Station VCDC, Phuhurabari VCDC, Dhansiri VCDC, Ekrabari VCDC (Part)- Aminpara, Panikhaity.
48.	Tangla	Tangla Municipal Board, Paschim Mangaldai Dev. Block, Pub Mangaldai Dev. Block, Kalaigaon Dev. Block (Part) -Kalaigaon Dev. Block excluding- Jhargaon Kadamguri VCDC, Udalguri Dev. Block(Part) - Bongaon VCDC, Bhutiachang VCDC, Khaira Jangal VCDC, Hatigarh VCDC, Panery VCDC, Ratanpur VCDC,

		Ghagra VCDC, Purandia VCDC, Simaluguri VCDC, Merbangchuba VCDC, Chamuapara VCDC, Murmela VCDC.
13. DISTRICT- DARRANG		
49.	Sipajhar	Sipajhar Municipal Board, Kalaigaon Dev. Block(Part) - Bhuragarh G.P., Lakhimpur G.P., Namkhola G.P., Outala G.P. (Part)- Durga Gaon, Bechimari, Kamarpara Gaon, Kapilisatra, Neogpara, Tengabari G.P.(Part)- Choudhuripara, Dakshin Bokrajhar, Garubandha, Tengabari, Udmari Gaon, Sipajhar Dev. Block(Part) - Sipajhar Dev. Block excluding- Debananda G.P. (Part)- Barachuba.
50.	Mangaldai	Kharupetia Town Committee, Mangaldai Municipal Board, Kalaigaon Dev. Block(Part) - Kalaigaon Dev. Block excluding- Bhuragarh G.P., Lakhimpur G.P., Namkhola G.P., Panbari GP (Kalitapara G.P.), Shyamtila G.P., Outala G.P. (Part)- Durga Gaon, Bechimari, Kamarpara Gaon, Kapilisatra, Neogpara, Tengabari G.P.(Part)- Choudhuripara, Dakshin Bokrajhar, Garubandha, Tengabari, Udmari Gaon, Barbagan GP (Part)- Kawadanga, Rajapukhuri G.P. (Part)- Rajahowli, Chamuakhat, Rajapukhuri Habi, Bherbherijhar, Pachim Mangaldai Dev. Block(Part) - Pachim Mangaldai Dev. Block excluding- Rowmari G.P. (Part)- No.1 Borolakhaiti, No.2 Borolakhaiti, No.3 Borolakhaiti, Pub Mangaldai Dev. Block(Part) - Abhaipukhuri G.P., Bandia G.P., Mowamari G.P., Ondolajhar G.P., Balabari G.P. (Part)- Niz Shyamabari, Chaulkhowa G.P. (Part)- No.1 Chaulkhowa, No.2 Chaulkhowa, Dhula G.P. (Part)- Garapari Nispi, No.1 Magurmari, No.2 Magurmari, Paniakhat, Khataniapara G.P. (Part)- Karmipara, No.2 Majgaon, Ojhagaon G.P. (Part)- Islampur, Keotchuba, No.2 Kharupetia (NC), Ojhagaon, Pub-Chuba, Puthimari G.P. (Part)- Algachar, Sipajhar Dev. Block(Part) - Debananda G.P. (Part)- Barachuba
51.	Dalgaon	Bechimari Dev. Block, Dalgaon- Sialmari Dev. Block, Kalaigaon Dev. Block(Part) - Panbari GP (Kalitapara G.P.), Shyamtila G.P., Barbagan GP (Part)- Kawadanga, Rajapukhuri G.P. (Part)- Rajahowli, Chamuakhat, Rajapukhuri Habi, Bherbherijhar, Pachim Mangaldai Dev. Block(Part) - Rowmari G.P. (Part)- No.1 Borolakhaiti, No.2 Borolakhaiti, No.3 Borolakhaiti, Pub Mangaldai Dev. Block(Part) - Pub Mangaldai Dev. Block excluding- Abhaipukhuri G.P., Bandia G.P., Mowamari G.P., Ondolajhar G.P., Balabari G.P. (Part)- Niz Shyamabari, Chaulkhowa G.P. (Part)- No.1 Chaulkhowa, No.2 Chaulkhowa, Dhula G.P. (Part)- Garapari Nispi, No.1 Magurmari, No.2 Magurmari, Paniakhat, Khataniapara G.P. (Part)- Karmipara, No.2 Majgaon, Ojhagaon G.P. (Part)- Islampur, Keotchuba, No.2 Kharupetia (NC), Ojhagaon, Pub-Chuba, Puthimari G.P. (Part)- Algachar.
14. DISTRICT- MORIGAON		
52.	Jagiroad (SC)	Bhurbandha Dev. Block(Part) - Ajarbari G.P. , Baghara G.P. (Part)- Bagharagaon , Silsako , Bakarichapari , Baghara pathar , Gunamora No.1 , Gunamora No.2, Jerangagaon , Dighalbori G.P. (Part)- Bakharbori , Bowalguri , Chutiakhal , Da-Chikabori , Dhekiphalabori , Balipathar , Udari , Barunguri , Patkumoi, Manipur G.P. (Part)- Basnaghat , Manipur No.1, Bormanipur , Ulubari , Oujarigaon , Katalamara , Bahakajari pathar , Pakamura , Jarbori , Solmari G.P. (Part)- Dihuki chamaka , Solmari, Solmari Mikirgaon , Konwargaon G.P. (Part)- Saruduani , Mayong Dev. Block(Part) - Mayong Dev. Block excluding-Lehpali G.P. , Gagalmari G.P., Telehi G.P. (Part)- Naramari-1, Naramari-2, Gagalmari Achigarh G.P. (Part)- Gagalmari Achigarh, Garaimari , Nandinibori , Garmari G.P.(Part)- Kopoujari , Belorbori , Kacharijan , Ghagua G.P. (Part)- Karatipam , Chanderpur Dev. Block(Part) - Pachim Mayaong GP (Part)- Kajali Chouki, Gobardhan Grant, Hatibagara, Ghoramarajan Pam, Dhepujijan Pam, Mikirpam, Ghobhali, Kamarpur Pahar, Kamarpurgaon, No.1 Dhankhunda, No.2 Dhankhunda, Dhepuji Pathar.
53.	Laharighat	Moirabari Dev. Block, Bhurbandha Dev. Block(Part) - Rangadaria G.P. (Part)- Rangadaria , Borigaon , Tumukabori , Dighalipathar , Chataribori , Tarabori G.P. (Part)- Kalikajari , Mayong Dev. Block(Part) - Lehpali G.P. , Gagalmari G.P. (Part)- Gagalmari No.1, Gagalmari No.2, Khatarbori Mikirgaon, Merorhabi, Kacharigaon , Borkurani , Gagalmari Achigarh G.P. (Part)- Gagalmari Achigarh, Garaimari , Nandinibori , Garmari G.P.(Part)- Kopoujari , Belorbori , Kacharijan , Ghagua G.P. (Part)- Karatipam , Dolonghat Dev. Block(Part) - Chabukdhara G.P. (Part)- Paraliguri , Khalapia , Batadroba Dev. Block(Part) - Silpukhuri GP, Kapili Dev. Block(Part) - Kalmaubari G.P., Charaibahi G.P. (Part)- Ghorapak Pathari , Jaluguti

		G.P. (Part)- Lochanabori , Majorbori , Mikirgaon G.P. (Part)- Rahdhala , Boramara pathar , Laharighat Dev. Block(Part)- Laharighat Dev. Block excluding- Laubhurunga G.P., Niz-Gerua G.P., Niz-Chaharia G.P. , Kushtoli G.P. (Part)- Barangani Pathar , Garapar , Pukarkata , Kamarbori , Hariabeel, Salsingabori , Kanfalatup , Geruabil , Baralimari G.P. (Part)- Borpathar -1 , Borpathar -2, Hindu Japari , Japari , Taptala , Rowmari , Banmuri , Darangigaon , Bhuragaon G.P. (Part)- Bhuragaon Town, Bordubatup G.P. (Part)- Borduvatup , Sonduvatup , Barukati , Dhupguri G.P. (Part)- Dhupguri , Jengarbori , Batabori , Hoibargaon G.P. (Part)- Kubetari , Boralimari beel, Pakariguri , Merbeel habi , Merbeel , Joribor G.P. (Part)- Bhakuamari , Bhakuamari pam, Besamari duba , Auguri pam , Borchala G.P. (Part)- Borchala - 1 , Pavakati G.P. (Part)- Pavakati, Dighaliati .
54.	Morigaon	Morigaon Municipality, Bhurbandha Dev. Block(Part)- Bhurbandha Dev. Block excluding-Ajarbari G.P, Baghara G.P. (Part)- Bagharagaon , Silsako , Bakarichapari , Baghara pathar, Gunamora No.1 , Gunamora No.2, Jerangagaon , Dighalbori G.P. (Part)- Bakhabori, Bowalguri , Chutiakhal , Da-Chikabori , Dhekiphalabori , Balipathar , Udari , Barunguri , Patkumoi, Manipur G.P. (Part)- Basnaghat , Manipur No.1, Bormanipur , Ulubari , Oujarigaon , Katalamara , Bahakajari pathar, Pakamura, Jarbori , Solmari G.P. (Part)- Dihuki chamaka , Solmari , Solmari Mikirgaon , Konwargaon G.P. (Part)- Saruduani , Rangadaria G.P. (Part)- Rangadaria , Borigaon , Tumukabori , Dighalipathar , Chataribori , Tarabori G.P. (Part)- Kalikajari , Mayong Dev. Block(Part)- Gagalmari G.P. (Part)- Bahakajari, Telehi G.P. (Part)- Naramari-1, Naramari-2, Dolonghat Dev. Block(Part)- Dolonghat Dev. Block excluding- Chabukdhara G.P. (Part)- Paraliguri , Khalapia , Kapili Dev. Block(Part)- Kapili Dev. Block excluding-Kalmaubari G.P., Charaibahi G.P. (Part)- Ghorapak Pathari , Jaluguti G.P. (Part)- Lochanabori , Majorbori , Mikirgaon G.P. (Part)- Rahdhala , Boramara pathar , Laharighat Dev. Block(Part)- Laubhurunga G.P., Niz-Gerua G.P., Niz-Chaharia G.P. , Kushtoli G.P. (Part)- Barangani Pathar, Garapar, Pukarkata, Kamarbori , Hariabeel, Salsingabori , Kanfalatup , Geruabil , Baralimari G.P. (Part)- Borpathar -1 , Borpathar -2, Hindu Japari , Japari , Taptala , Rowmari , Banmuri , Darangigaon , Bhuragaon G.P. (Part)- Bhuragaon Town, Bordubatup G.P. (Part)- Borduvatup , Sonduvatup , Barukati , Dhupguri G.P. (Part)- Dhupguri , Jengarbori , Batabori , Hoibargaon G.P. (Part)- Kubetari , Boralimari beel, Pakariguri , Merbeel habi , Merbeel , Joribor G.P. (Part)- Bhakuamari , Bhakuamari pam, Besamari duba , Auguri pam , Borchala G.P. (Part)- Borchala - 1 , Pavakati G.P. (Part)- Pavakati, Dighaliati.
15. DISTRICT- NAGAON		
55.	Dhing	Moirabari PT. Dev. Block, Dhing T.C., Batadraba Dev. Block(Part)- Batadraba Dev. Block excluding-Batadraba G.P. (Part)- Batadraba Barhisa, Batadraba Saruhia, Bhomoraguri G.P. (Part)- Bhumura Guri, Juria Dev. Block(Part)- Bolikatia G.P., Jaramari Langia G.P., Jengani Koladuba G.P., Patiachapari Rowmari G.P., Sonaibera Simaluati G.P (Part)- Sunai Bera Gaon, Keri-Meri.
56.	Rupahihat	Kaliabor Dev. Block(Part)- Uttar Paschim Pubthoria G.P. (Part)- Bhakuwamari, Garaimari, Lawkhowa Dev. Block(Part)- Bhurbandha G.P. (Part)- Bogamukh No.7, Bogamukh No.6, Bogamukh No.5, Bogamukh No.4, Bogamukh No.3, Bogamukh No.2, Bogamukh No.1, Bhurbandha No.1, Bhurbandha No.3, Salpara G.P. (Part)- Pachim Salpara, Salpara F.V., Pachim Kaliabor Dev. Block(Part)- Barghuli G.P. (Part)- Borghuli No.2, Borghuli No.3, Borghuli No.1, Dolonghat Dev. Block(Part)- Hatijujua G.P., Juria Dev. Block(Part)- Juria Dev. Block excluding-Bolikatia G.P., Jaramari Langia G.P., Jengani Koladuba G.P., Patiachapari Rowmari G.P., Sonaibera Simaluati G.P. (Part)- Sunai Bera Gaon, Keri-Meri, Khagarijan Dev. Block (Part)- Kendu Guri G.P. (Part)- Kendu Guri, Rupahihat Dev. Block(Part)- Hathi Para G.P., Futaljar G.P., Fakali G.P.
57.	Kaliabor	Bajigaon Dev. Block(Part)- Kuhumtoli G.P., Amlokhi G.P., Mowamari G.P. (Part)- Garumara No.1, Majuli, Garumara No.2, Rangagora G.P. (Part)- Chokitup, Gotonga, Kaliabor Dev. Block(Part)- Kaliabor Dev. Block excluding-Uttar Paschim Pubthoria G.P. (Part)- Bhakuwamari, Garaimari, Lawkhowa Dev. Block(Part)- Lawkhowa Dev. Block excluding-Magurmari G.P. , Bhatiakhali G.P., Kawaimari G.P., Singimari G.P., Bhurbandha G.P. (Part)- Bogamukh No.7, Bogamukh No.6, Bogamukh No.5, Bogamukh No.4, Bogamukh No.3, Bogamukh No.2, Bogamukh

		No.1, Bhurbandha No.1, Bhurbandha No.3, Salpara G.P. (Part)- Pachim Salpara, Salpara F.V., Karoiguir, Kathpara G.P. (Part)- Pachim Larimukh, Kathpara, Lawkhowa G.P. (Part)- Barunguri, Ambagan G.P. (Part)- Uttar Potakalang, Dakhin Potakolong, Pachim Kaliabor Dev. Block(Part) - Pachim Kaliabor Dev. Block excluding- Kathalguri G.P. (Part)- Kathalguri G.P. excluding-Simona Bosti No.1, Barghuli G.P. (Part)- Borghuli No.2, Borghuli No.3, Borghuli No.1.
58.	Samaguri	Bajiagaon Dev. Block(Part) - Bajiagaon G.P. , Kanuamari G.P. , Khatowal G.P. (Part)- Gerua Mukh, Gerua Gaon, Mowamari G.P. (Part)- Tekeli Pota, Paghali, Mowamari, Khagarijan Dev Block (Part) - Herapati G.P., Lawgaon G.P., Bhakatgaon G.P., Borbheti G.P., Dipahalu G.P. (Part)- Dipahalu, Kenduguri G.P. (Part)- Rupahi Gaon, Rangagarahuj G.P. (Part)- Katimari Grant, Lawkhowa Dev. Block(Part) - Bhatiakhali G.P., Kawaimari G.P., Singimari G.P., Magurmari G.P., Kathpara G.P. (Part)- Pachim Larimukh, Kathpara, Lawkhowa G.P. (Part)- Barunguri, Salpara G.P. (Part)- Karoiguir, Ambagan G.P. (Part)- Uttar Potakalang, Dakhin Potakolong, Rupahihat Dev. Block(Part) - Rupahihat Dev. Block excluding-Futaljar G.P., Fakali G.P., Hathi Para G.P., Gereki G.P. (Part)- Latabowa, Kumar Gaon, Gatanga G.P. (Part)- Gatanga, Halowa Gaon.
59.	Barhampur	Kampur T.C., Bajiagaon Dev. Block(Part) - Bajiagaon Dev. Block excluding-Kuhumtoli G.P., Amlokhi G.P., Mowamari G.P., Bajiagaon G.P. , Kanuamari G.P. , Rangagora G.P. (Part)- Chokitup, Gotonga, Khatowal G.P. (Part)- Gerua Mukh, Gerua Gaon, Barhampur Dev. Block(Part) - Barhampur Dev. Block excluding-Katanigaon G.P., Uriagaon G.P., Sutargaon G.P. (Part)- Dewri Gaon, Birahi Gaon, Barhampur G.P. (Part)- Maz Putani, Niz-Gumutha Gaon, Binakandi Dev. Block(Part) - Baliram G.P., Jamunamukh G.P., Na-Gayapam G.P., Akashiganaga G.P. (Part)- Dikhorumukh (Dekharumukh), Tapatjuri, Parakhowa, Urdha Gaon, Bheroni, Ganga Dhisha F.V., Changmaji G.P.(Part)- Changmaji Mikir Gaon, Sarlock G.P. (Part)- Patidoiya, Sutargaon G.P. (Part)- Mikirati Hawgaon, Bheloguri G.P. (Part)- Block No-48, Sarupather, Bheloguri, Bheloguri Pather, Jugijan Dev. Block(Part) - Barafuti G.P. (Part)- Ahumpura, Baliram Pathar (Baliram), Brajapur, Barafuti, Kathiatoli Dev. Block(Part) - Kathiatoli Dev. Block excluding- Bakulguri G.P., Barpathar G.P., Longjap G.P., Gerjai Pam G.P., Madhapara G.P. , Singimari G.P., Juripar G.P., Garukhunda G.P. (Part)- Chira Pathar, Debnarikali G.P. (Part)- Bundura, Dab Narikali, Baga Gorai Mari, Kachuwa G.P.(Part)- Rangalu Basti (Ranglu Basti), Niz Kampur G.P. (Part)- Kalai Khowa, Darangi Gaon, Bhaluka Guri, Kekuribari, Pachim Kaliabor Dev. Block(Part) - Kathalguri G.P. (Part)- Kathalguri G.P. excluding- Simona Bosti No.1, Pakhimoria Dev. Block(Part) - Pakhimoria G.P. (Part)- Alapia Bebejia, Nonoi-Namkuri, Bhelai Gaon, Rupahihat Dev. Block(Part) - Gereki G.P. (Part)- Latabowa, Kumar Gaon.
60.	Nagaon-Batadraba	Nagaon M.B., Barhampur Dev. Block(Part) - Katanigaon G.P., Uriagaon G.P., Sutargaon G.P. (Part)- Dewri Gaon, Birahi Gaon, Barhampur G.P. (Part)- Maz Putani, Niz-Gumutha Gaon, Batadraba Dev. Block(Part) - Batadraba G.P. (Part)- Batadraba Barhisa, Batadraba Saruhia, Bhomoraguri G.P. (Part)- Bhumura Guri, Dolongghat Dev. Block(Part) - Aibheti G.P., Maj Jojori G.P., Raidongia G.P., Niz Hatichung G.P. (Part)- Phulaniati, Darangial, Khagarijan Dev Block (Part) - Khagarijan Dev Block excluding- Bebejia Demow Bangthai G.P., Bhakatgaon G.P., Borbheti G.P., Herapati G.P., Lawgaon G.P., Kendu Guri G.P. , Dipahalu G.P. (Part)- Dipahalu, Rangagarahuj G.P. (Part)- Katimari Grant, Pakhimoria Dev. Block(Part) - Pakhimoria Dev. Block excluding-Dakhinpat G.P., Dewdhar G.P., Tulsi Dewri G.P., Pakhimoria G.P. (Part)- Alapia Bebejia, Nonoi-Namkuri, Bhelai Gaon, Uzara Gaon (Uzra Gaon), Jalah Gaon, Bali Choria Bil (Balinaria Bil), Dakarghat G.P. (Part)- Kumartup (Kamartup), Jarani, Na-Bebejia, Rupahihat Dev. Block(Part) - Gatanga G.P. (Part)- Gatanga, Halowa Gaon.
61.	Raha (SC)	Kapili Dev. Block, Raha M.B., Raha Dev. Block, Kathiatoli Dev. Block(Part) - Gerjai Pam G.P., Madhapara G.P. , Debnarikali G.P. (Part)- Bundura, Dab Narikali, Baga Gorai Mari, Juripar G.P. (Part)- Juripar, Kachuwa G.P.(Part)- Rangalu Basti (Ranglu Basti), Niz Kampur G.P. (Part)- Kalai Khowa, Darangi Gaon, Bhaluka Guri, Kekuribari, Singimari G.P. (Part)- Chitalmari, Leprosi Colony, Jungthung No.1 (Jungthung), Dolongghat Dev. Block(Part) - Dolongghat Dev. Block excluding-Aibheti G.P., Maj Jojori G.P., Hatijujua G.P., Raidongia G.P., Niz Hatichung G.P.

		(Part)- Phulaniati, Darangial, Khagarijan Dev Block (Part) - Bebejia Demow Bangthai G.P., Pakhimoria Dev. Block(Part) - Dakhinpat G.P., Dewdhar G.P., Tulsu Dewri G.P., Pakhimoria G.P. (Part)- Uzara Gaon (Uzra Gaon), Jalah Gaon, Bali Choria Bil (Balinaria Bil), Dakarghat G.P. (Part)- Kumartup (Kamartup), Jarani, Na-Bebejia.
62.	Binnakandi	Doboka T.C., Jugijan Dev. Block(Part) - Ashinagar G.P., Gopal Nagar G.P., Hindu Block G.P., Islam Nagar G.P., Barafuti G.P. (Part)- Jugijan, Pub Jugijan, Fakali, Borpukhuri G.P. (Part)- Rajapukhuri, Danki Pathar, Kandulimari G.P. (Part)- Kandulimari, Mahpara, Dobokanala, Amlipukhuri Gaon, Amlipukhuri Reserve, Binnakandi Dev. Block(Part) - Binnakandi Dev. Block excluding-Baliram G.P., Jamunamukh G.P., Na-Gayapam G.P., Akashiganaga G.P. (Part)- Dikhorumukh (Dekharumukh), Tapatjuri, Parakhowa, Urdha Gaon, Bheroni, Ganga Dhisha F.V., Changmaji G.P.(Part)- Changmaji Mikir Gaon, Sarlock G.P. (Part)- Patidoiya, Sutargaon G.P. (Part)- Mikirati Hawgaon, Bheloguri G.P. (Part)- Block No-48, Sarupather, Bheloguri, Bheloguri Pather, Forest (Part)- Dighaljar (Dighaljarani) (Doboka Dighaljarani F.V), Lumding Dev. Block(Part) - Kaki Tangia G.P. (Part)- Village No.7 Block No.1, F.T.V.No.1(Kakitangia F.V.No.1), F.T.V.No.2(Kakitangia No.2).
63.	Hojai	Hojai M.B., Kathiatoli Dev. Block(Part) - Bakulguri G.P., Barpathar G.P., Longjap G.P., Garukhunda G.P. (Part)- Chira Pathar, Juripar G.P. (Part)- Makhan Basti, Barpani Bagan, Pandit Ghat, Dhan Chala, Singimari G.P. (Part)- Kamarpha No.1 (Kamarpho No.1), Kamarpha No.2, Jungthung No.2 (Jungthung), Uttar Ameri, Singi Mari, Dakhin Ameri, Raja Pahar No.1, Raja Pahar No.2, Dakhin Jar Bagan, Dhalpukhuri Dev. Block(Part) - Farmarpar G.P., Laskarpathar G.P., Kumurakata G.P., Nandapur G.P., Singaribasti G.P., Milikbosti G.P., Baluhandar G.P., Bordolong G.P. , Dhalpukhuri G.P., Lanka Bheta G.P., Padum Pukhuri G.P., Bhalukmari G.P. (Part)- Sankar Basti, Pam Gaon, Jura Pukhuri, Ita Gaon, Jugijan Dev. Block(Part) - Jugijan Dev. Block excluding- Ashinagar G.P., Gopal Nagar G.P., Hindu Block G.P., Islam Nagar G.P., Barafuti G.P., Borpukhuri G.P. (Part)- Rajapukhuri, Danki Pathar, Kandulimari G.P. (Part)- Kandulimari, Mahpara, Dobokanala, Amlipukhuri Gaon, Amlipukhuri Reserve, Udali Dev. Block(Part) - Kandura Buragaon G.P. (Part)- Barbaha (Borboha), Kandura, Pub Kandura, 1 No. Kaki G.P. (Part)- Village No.1 Block No.1(Village No.1Block No.1N.C), Village No.2 Block No.1, Village No.5 Block No.1.
64.	Lumding	Lumding M.B., Lumding Rly. Colony C.T., Lanka T.C., Dhalpukhuri Dev. Block(Part) - Dhalpukhuri Dev. Block excluding-Farmarpar G.P., Laskarpathar G.P., Kumurakata G.P., Nandapur G.P., Singaribasti G.P., Milikbosti G.P., Baluhandar G.P., Bordolong G.P. , Dhalpukhuri G.P. , Lanka Bheta G.P., Padum Pukhuri G.P., Bhalukmari G.P. (Part)- Sankar Basti, Pam Gaon, Jura Pukhuri, Ita Gaon, Lumding Dev. Block(Part) - Lumding Dev. Block excluding-Kaki Tangia G.P. (Part)- Village No.7 Block No.1, F.T.V.No.1(Kakitangia F.V.No.1), F.T.V.No.2(Kakitangia No.2), Udali Dev. Block(Part) - Udali Dev. Block excluding- Kandura Buragaon G.P. (Part)- Barbaha (Borboha), Kandura, Pub Kandura, 1 No. Kaki G.P. (Part)- Village No.1 Block No.1(Village No.1Block No.1N.C), Village No.2 Block No.1, Village No.5 Block No.1.
16. DISTRICT- SONITPUR		
65.	Dhekiajuli	Dhekiajuli MB, Barchalla Dev. Block(Part) - Barchalla Dev. Block excluding-Borbhagia Belsiri G.P. (Part)- No.2 Bochasimalu , Orang Protected Forest Area, Marisali Tapu, Sani Tapu, Kania Tapu, Majuli Sar, Dakhin Singri GP. (Part)- No.1 Bochasimalu , Gupteswar G.P (Part)- No.4 Singri Bagan , Ramdas Tapu, No.6 Singri Bagan , Natun Sirajuli G.P. (Part)- Nam Bagari Bari , Pirakata G.P. (Part)- No.1 Pirakata Bangali, Pirakata , No.1 Singari Bagan, Pirakata Kachari, No.5 Singari Bagan, No.2 Singari Bagan, No.3 Singari Bagan, Benchimari , No.2 Pirakata Bangali Gaon, Lulukai Gaon, Dhirai Majuli, Sirajuli G.P. (Part)- Keheru Khanda Pather , Dhekiajuli Dev. Block(Part) - Amiyapur GP, Bhotpara G.P, Chenimari G.P, Mazrowmari G.P, Mizibari G.P, Raikashmari G.P, Sopai G.P, Batasipur G.P (Part)- Madhupur Ban , Batachipur, No.1 Dibru Darrang , No.2 Dibrudarang Bagan, Chamaguri Tea Estate, Chari Duar Forest Prtd. Area, Panbari G.P (Part)- Gorjuli ,

		No.3 Panbari Bagan, No.2 Panbari Bagan, No.1 Panbari Bagan, Keherukhanda G.P. (Part)- Mitharam Bangali Gaon, Balipara Dev. Block(Part) - Gormora G.P. (Part)- Urohiloga Ban Gaon, Kachari Gaon Pambasti, Gamari Loga, Bogibil, Sijuguri Gajan Juri, Borbil Mariani, Pub Barbil, Joy Pur, Singi Mari, Gergua Juli No. 3, Sourang Juli, Soranloga, Pachim Kakjuli No 1 & 2, Dahlakar, Kaubari, Dangapara (A & B), Laimendara, Pachim Mansiri, Pachim Mansiri Sonapur, Pachim Kailajuli No 2, Pubmansiri, Dopdopi Rangpur (A), Lal- Barahi, Lal- Barahi No. 1, Dopdopi, Kailajuli No 1, Ganeshpur No 4, Milan Pur, Gergua Juli No. 5, Tarabil No. 3, Betbari No. 3, New Gaon, Balapara (A) No. 1, Bata Bari No. 1, Rupsjuli, Tarabil No.1, Azar Bar.
66.	Barchalla	Rangapara Dev. Block(Part) - Sonajuli G.P (Part)-No.1 Tarajuli TE, No.2 Tarajuli, No. 1 Dhendai TE, Barchalla Dev. Block(Part) - Borbhagia Belsiri G.P. (Part)- No.2 Bochasimalu , Orang Protected Forest Area, Marisali Tapu, Sani Tapu, Kania Tapu, Majuli Sar, Dakhin Singri GP. (Part)- No.1 Bochasimalu , Gupteswar G.P (Part)- No.4 Singri Bagan , Ramdas Tapu, No.6 Singri Bagan , Natun Sirajuli G.P. (Part)- Nam Bagari Bari , Pirakata G.P. (Part)- No.1 Pirakata Bangali, Pirakata , No.1 Singari Bagan, Pirakata Kachari, No.5 Singari Bagan, No.2 Singari Bagan, No.3 Singari Bagan, Benchimari , No.2 Pirakata Bangali Gaon, Lulukai Gaon, Dhirai Majuli, Sirajuli G.P. (Part)- Keheru Khanda Pather , Bihaguri Dev. Block(Part) - BihaguriDev. Block excluding-Bahbari G.P (Part)- No. 1 Rupajuli T.E, No. 2 Rupajuli T.E, No. 3 Rupajuli T.E, Dhekiajuli Dev. Block(Part) - Dhekiajuli Dev. Block excluding-Amiyapur GP, Bhotpara G.P, Chenimari G.P, Mazrowmari G.P, Mizibari G.P, Raikashmari G.P, Sopai G.P, Batasipur G.P (Part)- Madhupur Ban , Batachipur, No.1 Dibru Darrang , No.2 Dibrudarang Bagan, Chamaguri Tea Estate, Chari Duar Forest Prtd. Area, Panbari G.P (Part)- Gorjuli , No.3 Panbari Bagan, No.2 Panbari Bagan, No.1 Panbari Bagan, Keherukhanda G.P. (Part)- Mitharam Bangali Gaon.
67.	Tezpur	Tezpur MB, Balipara Dev. Block(Part) - Balipukhuri GP, Dekargaon GP, Na-Pam GP, Bindukuri G.P (Part)- Saru Pakhijhar, Kenduguri, Barpakhia Jhar, Khola Gutu Kachari Gaon, Saikia Chuburi Teleria, Saikia Chuburi Barjhar, Uhanipathar, Dekachuburi, Halleswar G.P (Part)- Rengani Jhar, Goroi Mari Borpukhuri, Betani Jhar, Niz-Haleswar, Salani Gaon, Holeswar Devalaya, Gabharu Dev. Block(Part) - Gabharu Dev. Block excluding-Panchmile G.P , Bhomoraguri G.P (Part)- Bhoikhowa Chapari, Chatai Chapari Gaon, Rajgarh G.P (Part)- Karaiani Bangali Gaon, Jorgarh, No.4 Siruani, Raj Bharal.
68.	Rangapara	Rangapara M.B., Rangapara Dev. Block(Part) - RangaparaDev. Block excluding-Sonajuli G.P (Part)- No.1 Tarajuli TE, No.2 Tarajuli , No. 1 Dhendai TE, Bihaguri Dev. Block(Part) - Bahbari G.P (Part)- No. 1 Rupajuli T.E, No. 2 Rupajuli T.E, No. 3 Rupajuli T.E, Balipara Dev. Block(Part) - Balipara Dev. Block excluding-Lokra G.P , Bhalukmari GP, Balipukhuri GP, Dekargaon GP, Na-Pam GP, Udmari G.P, Gormora G.P. (Part)- Urohiloga Ban Gaon, Kachari Gaon Pambasti, Gamari Loga, Bogibil, Sijuguri Gajan Juri, Borbil Mariani, Pub Barbil, Joy Pur, Singi Mari, Gergua Juli No. 3, Sourang Juli, Soranloga, Pachim Kakjuli No 1 & 2, Dahlakar, Kaubari, Dangapara (A & B), Laimendara, Pachim Mansiri, Pachim Mansiri Sonapur, Pachim Kailajuli No 2, Pubmansiri, Dopdopi Rangpur (A), Lal- Barahi, Lal- Barahi No. 1, Dopdopi, Kailajuli No 1, Ganeshpur No 4, Milan Pur, Gergua Juli No. 5, Tarabil No. 3, Betbari No. 3, New Gaon, Balapara (A) No. 1, Bata Bari No. 1, Rupsjuli, Tarabil No.1, Azar Bar, Amloga Pathar, Dakhin Rangagora, Gor Mara Gaon, Molan Gaon No.12, Nalghagari, Rongagora F.V, Chamdhara G.P (Part)- Bihia Gaon, Chamdhara, Korokani, Chariduar G.P (Part)- Chariduar G.P excluding- Ameloga No.2 F.V, Pub Ronga Gora, Phulaguri Kachari No. 2, Phulaguri Kachari No. 1, Tara Bari (A), Bindukuri G.P (Part)- Saru Pakhijhar, Kenduguri, Barpakhia Jhar, Khola Gutu Kachari Gaon, Saikia Chuburi Teleria, Saikia Chuburi Barjhar, Uhanipathar, Dekachuburi, Halleswar G.P (Part)- Rengani Jhar, Goroi Mari Borpukhuri, Betani Jhar, Niz-Haleswar, Salani Gaon, Holeswar Devalaya.
69.	Naduar	Jamuguri M.B., Sootea MB, Naduar Dev. Block, Sootea Dev. Block(Part) - Sootea Dev. Block excluding-No.4 Sootea G.P, No. 5. Sootea G.P, Pub-Nagsankar G.P. , No. 1 Sootea G.P. (Part)- Adabheti, Ghiladhari Mukh, Kalakati, No 2 Bhojmari, No 3 Bhojmari, No. 6 Sootea G.P (Part)- No. 6 Sootea G.P excluding-

		Bora Bhuyan, No. 2 Sootea G.P (Part)- Niz-Gorpal, No 2 Gorpal, No 1 Gorpal, Dakhin Nagsankar G.P (Part)- Chamar Doloni, Batia Roka, No 2 Gosain Chapori, No 1 Gosain Chapori, Uttar Nagsankar G.P. (Part)- Nlr 63/116 M.C Bagicha, Nlr 97/148 M.C Bagicha, Balipara Dev. Block(Part) - Bhalukmari GP, Lokra G.P , Udmari G.P, Chamdhara G.P (Part)- Bihia Gaon, Chamdhara, Korokani, Chariduar G.P (Part)- Amloga No.1, Amloga No.2, Chengeli Mari Pathar, Bakola Pathar, Chengeli Mari Gaon, Bakola Gaon, Phuloguri Garo Gaon, Chari Duar Gaon, Phuluguri Nishi Gaon, Chengelimari R.F, Gormora GP (Part)- Amloga Pathar, Dakhin Rangagora, Gor Mara Gaon, Molan Gaon No.12, Nalghagari, Rongagora F.V, Gabharu Dev. Block(Part) - Panchmile G.P , Bhomoraguri G.P (Part)- Bhoikhowa Chapari, Chatai Chapari Gaon, Rajgarh G.P (Part)- Karaiani Bangali Gaon, Jorgarh, No.4 Siruani, Raj Bharal.
70.	Biswanath	Biswanath MB, Sakomotha Dev. Block, Biswanath Dev. Block(Part) - Biswanath Dev. Block excluding-Biswanath G.P (Part)- No.1 Bholakata, Burigang G.P. (Part)- Bali Pukhuri, Sila Mari, Goghali Bhanga, Baghmora Dev. Block(Part) - Mijika GP, Kharasimalu GP, Sootea Dev. Block(Part) - No.4 Sootea G.P, No. 5. Sootea G.P, Pub-Nagsankar G.P., No. 1 Sootea G.P. (Part)- Adabheti, Ghiladhari Mukh, Kalakati, No 2 Bhojmari, No 3 Bhojmari, No. 6 Sootea G.P (Part)- No. 6 Sootea G.P excluding- Bora Bhuyan, No. 2 Sootea G.P (Part)- Niz-Gorpal, No 2 Gorpal, No 1 Gorpal, Dakhin Nagsankar G.P (Part)- Chamar Doloni, Batia Roka, No 2 Gosain Chapori, No 1 Gosain Chapori, Uttar Nagsankar G.P. (Part)- Nlr 63/116 M.C Bagicha, Nlr 97/148 M.C Bagicha.
71.	Behali (SC)	Behali Dev. Block, Baghmora Dev. Block(Part) - Baghmora Dev. Block (Part) excluding- Mijika GP, Kharasimalu GP, Biswanath Dev. Block(Part) - Biswanath G.P (Part)- No.1 Bholakata, Burigang G.P. (Part)- Bali Pukhuri, Sila Mari, Goghali Bhanga, Chaiduar Dev. Block(Part) - Karibil G.P, Kekurijan G.P, Nalanibari G.P, Balijan G.P., Jalukbari G.P. (Part)- Balijan Bongaon, Balijan (NC) Forest village, Amjaroni G.P (Part)- Brahmajan T.E. 409/752 (1st Part), Brahmajan T.E. 409/752 (2nd Part), Duffalagarh T.E. 338/378 (5th Part), Balijan Mazdur, Takowbari G.P. (Part)- Takowbari G.P. excluding- Baligaon.
72.	Gohpur	Gohpur MB , Pub-Chaiduar Dev. Block, Chaiduar Dev. Block(Part) - Chaiduar Dev. Block excluding-Karibil G.P, Kekurijan G.P, Nalanibari G.P, Balijan G.P. , Jalukbari G.P. (Part)- Balijan Bongaon, Balijan (NC) Forest village, Amjaroni G.P (Part)- Brahmajan T.E. 409/752 (1st Part), Brahmajan T.E. 409/752 (2nd Part), Duffalagarh T.E. 338/378 (5th Part), Balijan Mazdur, Takowbari G.P. (Part)- Takowbari G.P. excluding- Baligaon.
17. DISTRICT- LAKHIMPUR		
73.	Bihpuria	Bihpuria MB, Narayanpur MB, Bihpuria Dev. Block(Part) - Badati Jamaguri GP, Bihpuria GP, Bahghora Dhunaguri GP (Part)- Dahgharia Block N.C., Bhalukaguri, Pub-Dikrong GP (Part)- Pub-Dikrong GP excluding- Chinatoli, Laholial, Morno Thengal, Naharani, Padumoni, Karunabari Dev. Block(Part) - Bangalmara GP (Part)- Ahmedpur Goan No. 1, Ahmedpur Goan No. 2, Bangalmara Thengal, Kari Pukhuri, Dikrong GP (Part)- Keyamora, Sonari Goan, Tinthengia GP (Part)- Doulatpur , Tinthengia, Narayanpur Dev. Block(Part) - Narayanpur Dev. Block excluding-Borbali GP (Part)- Borkhet Bangali, No. 2 Borkhet, No. 2 Morisuti.
74.	Rongonadi	Karunabari Dev. Block(Part) - Dakhin Laluk GP, Harmoti GP, Niz Luluk GP, Uttar Luluk GP, Bangalmora GP (Part)- Bangal Mara P.G.R, Bangalmara Miri, Dikrong GP (Part)- Dikrong GP excluding- Keyamora, Sonari Goan , Pabha GP (Part)- Islampur Gaon, Yubanagar GP (Part)- Yubanagar GP excluding- Kehutoli Block, Dharmapur No.4, Islampur No.3, Lakhimpur Dev. Block(Part) - Lakhimpur Dev. Block excluding- Chaboti GP, Ghunasuti GP, Azad GP , Ujjalpur GP, Lakhimpur GP, Bogalijan GP (Part)- Bantow Bangali, Rahnapur, Niz-Santipur (Chinatolia), Joying GP (Part)- Amguri, Koilamari, Koilamari 306, Koilamari 336, No.2 Koilamari Periodic(N.L.R), Koilamari 286, Dhekiajuli N.C., Kamalaboria GP (Part)- Kamalaboria GP excluding- Kulamon Miri, Narayanpur Dev. Block (Part) , Borbali GP (Part)- Borkhet Bangali, No. 2 Borkhet, No. 2 Morisuti, Nowboicha Dev. Block(Part) - Nowboicha Dev. Block excluding-Dejoo GP (Part)- No.2 Dejoo Pathar, Pachnoi Ujani No.2, Pahumora GP (Part)- Kandura Pathar, Rampur Bogibil GP (Part)- Orang Basti, Madhya Nowboicha GP (Part)- Madhya Nowboicha GP

		excluding- Bilotia Gaon, Kari Gaon, Nowboicha GP (Part)- No.1 Kalakhowa, No.2 Kalakhowa, Doyan Gia, Pachim Nowboicha GP (Part)- Balitika, Sripur, Balijan, Ranganadi GP (Part)- Ranganadi GP excluding- Pahumora Ahom.
75.	Nowboicha (SC)	Telahi Dev. Block, Bihpuria Dev. Block(Part)- Bihpuria Dev. Block excluding- Badati Jamaguri GP, Bihpuria GP, Bahgmora Dhanuguri GP (Part)- Dahgharia Block N.C., Bhalukaguri, Pub-Dikrong GP (Part)- Pub-Dikrong GP excluding- Chinatoli, Laholial, Mornoi Thengal, Naharani, Padumoni, Ghilamara Dev. Block(Part)- Subansiri GP (Part)- Patri Chuk, Bagum, Alimur, No.1 Hatimara, No.2 Hatimara, No.3 Hatimara, Chatiwana Chapari, Karunabari Dev. Block(Part)- Karunabari Dev. Block excluding- Dikrong GP , Dakhin Laluk GP, Harmoti GP, Niz Luluk GP, Uttar Luluk GP, Bangalmara GP (Part)- Ahmedpur Goan No. 1, Ahmedpur Goan No. 2, Bangalmara Thengal, Kari Pukhuri, Bangal Mara P.G.R, Bangalmara Miri, Tinthengia GP (Part) - Doulatpur , Tinthengia, Pabha GP (Part)- Islampur Gaon, Yubanagar GP (Part)- Yubanagar GP excluding- Kehutoli Block, Dharmapur No.4, Islampur No.3, Lakhimpur Dev. Block(Part)- Ghunasuti GP, Azad GP , Kamalaboria GP (Part)- Kamalaboria GP excluding- Debera Doloni, Khutakatia, Kulamon Miri, Lakhimpur GP (Part)- Ghagar P.G.R, Patia Mora N.C., No.3 Mohaijan, Ghagarmukh N.C., No.2 Mohaijan, Gossaichapari, Ghagarmara, Nowboicha Dev. Block(Part)- Madhya Nowboicha GP (Part)- Madhya Nowboicha GP excluding- Bilotia Gaon, Kari Gaon, Nowboicha GP (Part)- No.1 Kalakhowa, No.2 Kalakhowa, Doyan Gia, Pachim Nowboicha GP (Part)- Balitika, Sripur, Balijan, Ranganadi GP (Part)- Ranganadi GP excluding- Pahumora Ahom.
76.	Lakhimpur	North Lakhimpur MB, Boginadi Dev. Block(Part)- Boginadi Dev. Block excluding-Bhimpara GP (Part)- Bhoridhowa, Hechamora, Tinsukia, Karakani NC, Bogichur Koligaon, Chauldhowa GP (Part)- Chauldhowa GP excluding- Tadang, Ananda Bagan, Katari Chapari No.1, Pthalipam Grant 314/51, Dirgha Basti Bangali, Dulung, Naharbari N.C., Latai Jan, Katari Chapari No. 3, No. 5 Katori Chapari, Lakhimpur Dev. Block(Part)- Chaboti GP, Ujjalpur GP, Bogalijan GP (Part)- Bantow Bangali, Rahnapur, Niz-Santipur (Chinatolia), Joying GP (Part)-Koilamari 286, Dhekiajuli N.C., Amguri, Koilamari, Koilamari 306, Koilamari 336, No.2 Koilamari Periodic(N.L.R), Kamalaboria GP (Part)- Debera Doloni, Khutakatia, Lakhimpur GP (Part)- Lakhimpur GP excluding- Ghagar P.G.R, Patia Mora N.C., No.3 Mohaijan, Ghagarmukh N.C., No.2 Mohaijan, Gossaichapari, Ghagarmara, Nowboicha Dev. Block(Part)- Dejoo GP (Part)- No.2 Dejoo Pathar, Pachnoi Ujani No.2, Pahumora GP (Part)- Kandura Pathar, Rampur Bogibil GP (Part)- Orang Basti.
77.	Dhakuakhana (ST)	Dhakuakhana MB, Dhakuakhana Dev. Block , Boginadi Dev. Block(Part)- Bhimpara GP (Part)- Bhoridhowa, Hechamora, Tinsukia, Karakani NC, Bogichur Koligaon, Chauldhowa GP (Part)- Chauldhowa GP excluding- Tadang, Ananda Bagan, Katari Chapari No.1, Pthalipam Grant 314/51, Dirgha Basti Bangali, Dulung, Naharbari N.C., Latai Jan, Katari Chapari No. 3, No. 5 Katori Chapari, Ghilamara Dev. Block(Part)- Ghilamara Dev. Block excluding-Subansiri GP (Part)- Patri Chuk, Bagum, Alimur, No.1 Hatimara, No.2 Hatimara, No.3 Hatimara, Chatiwana Chapari.
18. DISTRICT- DHEMAJI		
78.	Dhemaji (ST)	Dhemaji MB, Bordoloni Dev. Block(Part)- Bordoloni Dev. Block excluding- Bordoloni GP (Part)- Bahkatika Goan, Maj Goan, Bahkatika Pathar, Maralchuk, Burhakuri, Burhakuri NC, Khana Aanchal, Guruthali, No.1 Guruthali Block, Missamari GP (Part)- Hiloimari Khat, Baruapathar, Kalita Ghubarial, Deogharbali, Dhemaji Dev. Block(Part)- Dhemaji Dev. Block excluding-Ajuha GP , Ghuguha GP, Gohaingaon GP, Batgharia GP (Part)- Boradekera, Gheryari, Samarajan GP (Part)- Samarajan GP excluding- No. 2 Changmai Dalani, Nara Beel , Panitola Block, Hechulipam, Garoimari Goan, Dihiri Panitula, Dakhin Dhemaji GP (Part)- Kowaphala Miri, Matikhula, Kowaphala Habi, Kowaphala, Kopohuwa Pather, Jamuganikoni Miri, Batuwamukh Miri, Khubulia GP (Part)- Khubulia GP excluding- Dusutimukh Miri Pather, Lakhi Pathar GP (Part)- Dakhin Subahi, No1 Boruah, Pachim Sobahi, Moridhal GP (Part)- Moridhal GP excluding- No. 2 Baligaon , No. 1 Kathalguri, Naruathan GP (Part)- Kapatali, Nepali Khutra N.C., Jonghali Block, Chakala Dalani, Puwasaikia, Kalakata Gaon, No.2 Puwasaikia, Baithak, Machkhowa Dev. Block(Part)- Bengenagarah GP (Part)- No.2 Phatihabam, No.1 Phatihabam, No.3 Kaitong, No.1 Kaitong, No.2 Kaitong, Bengenagorah Chamuah, No.3 Bengenagorah, No.2 Bengenagorah Nahararni, Bengenagorah Goan

79.	Sissibargaon	Silapathar MB, Bordoloni Dev. Block(Part)- Bordoloni GP (Part)- Bahkatika Goan, Maj Goan, Bahkatika Pathar, Maralchuk, Burhakuri, Burhakuri NC, Khana Aanchal, Guruthali, No.1 Guruthali Block, Missamari GP (Part)- Hiloimari Khat, Barupathar, Kalita Ghubarial, Deogharbali, Dhemaji Dev. Block(Part)- Ajuha GP , Ghuguha GP, Gohaingaon GP, Batgharia GP (Part)- Boradekera, Gheryari, Samarajan GP (Part)- Samarajan GP excluding- No. 2 Changmai Dalani, Nara Beel , Panitola Block, Hechulipam, Garoimari Goan, Dihiri Panitula, Dakhin Dhemaji GP (Part)- Kowaphala Miri, Matikhula, Kowaphala Habi, Kowaphala, Kopohuwa Pather, Jamuganikoni Miri, Batuwamukh Miri, Khubulia GP (Part)- Khubulia GP excluding- Dusutimukh Miri Pather, Lakhi Pathar GP (Part)- Dakhin Subahi, No1 Boruah, Pachim Sobahi, Moridhal GP (Part)- Moridhal GP excluding- No. 2 Baligaon , No. 1 Kathalguri , Naruathan GP (Part)- Kapatali, Nepali Khutra N.C., Jonghali Block, Chakala Dalani, Puwasaikia, Kalakata Gaon, No.2 Puwasaikia, Baithak, Machkhowa Dev. Block(Part)- Machkhowa Dev. Block excluding- Bengenagarah GP (Part)-No.2 Phatihabam, No.1 Phatihabam, No.3 Kaitong, No.1 Kaitong, No.2 Kaitong, Bengenagorah Chamuah, No.3 Bengenagorah, No.2 Bengenagorah Nahararni, Bengenagorah Goan, Sissiborgaon Dev. Block(Part)- Sissiborgaon Dev. Block excluding-Madhaya Sisitangini GP, Ujani Sissitongani GP, Akajan GP, Dimow GP , Kulazan GP , Namoni Sissitongani GP , Simenmukh GP, Mukhtiar GP (Part)- Lakhipur Mukhtiar, No 1 Mukhtiar Kherkota (Kali Nagar / Kalibari / No 2 Mukhtiar Bukabil / Arne Panbari Hazong / No 1 Mukhtiar / No 2 Kakoibari), No 3 Mukhtiar Kherkota (Mukhtiar Lakhimi / Mukhtiar Pekchuk / No 2 Mukhtiar Kherkata / Mukhtiar Lakhimi Tayechuk / Siyal Chapori), Panbari Shiva Nagar (Siyal Chapori Boro / Mihong / Mukhtiar Pathali Basti / Arne Barman Basti / Camp Basti), No 2 Kasinath Chapori Missing, No 1 Arne Chapori (No 1 Sonarighat / No 1 Burisuti / No 2 Burisuti / Mehi Pamua / Rekha Chapori / No 2 Arne Missong / No 3 Deorighat / No 2 Arne Chaori / No 2 Deorighat No 1 Deorighat).
80.	Jonai (ST)	Murkongeselek Tribal Dev. Block , Sissiborgaon Dev. Block(Part)- Madhaya Sisitangini GP, Ujani Sissitongani GP, Akajan GP, Dimow GP , Kulazan GP , Namoni Sissitongani GP , Simenmukh GP, Mukhtiar GP (Part)- Lakhipur Mukhtiar, No 1 Mukhtiar Kherkota (Kali Nagar / Kalibari / No 2 Mukhtiar Bukabil / Arne Panbari Hazong / No 1 Mukhtiar / No 2 Kakoibari), No 3 Mukhtiar Kherkota (Mukhtiar Lakhimi / Mukhtiar Pekchuk / No 2 Mukhtiar Kherkata / Mukhtiar Lakhimi Tayechuk / Siyal Chapori), Panbari Shiva Nagar (Siyal Chapori Boro / Mihong / Mukhtiar Pathali Basti / Arne Barman Basti / Camp Basti), No 2 Kasinath Chapori Missing, No 1 Arne Chapori (No 1 Sonarighat / No 1 Burisuti / No 2 Burisuti / Mehi Pamua / Rekha Chapori / No 2 Arne Missong / No 3 Deorighat) / No 2 Arne Chaori / No 2 Deorighat No 1 Deorighat).
19. DISTRICT- TINSUKIA		
81.	Sadiya	Chapakhowa M.B, Sadiya Dev. Block, Saikhowa Dev. Block, Kakopather Dev. Block(Part)- Kakopather Dev. Block excluding-Buridihing G.P., Bijulibon G.P., Duarmora G.P., Kailashpur G.P., Bordubi G.P., Kakojan G.P., Kakojan R.F, Rongajan G.P., Mankhowa G.P., Tongana G.P., Gabharubheti G.P., Koomsang G.P., Puroi Pukhiri G.P.
82.	Doomdooma	Doom Dooma M.B., Hapjan Dev. Block(Part)- Hapjan Dev. Block excluding- Bogapani G.P., Panikhowa G.P., Kordoiguri G.P., Hatijan GP , Barekuri GP, Hapjan GP, Borhapjan GP(Part)- Borhapjan Gaon, Bortarani Gaon, Guponari Habi Gaon, Kecheruguri Gaon, Sukanguri T.E. 109/111 Fs., Pavojan T.E.220/218, Pavojan T.E.223/221, Tingrai GP (Part)- Anandabag T.E., Assomiya Pathar Gaon, Holonghabi T.E.126 Appln., No.1 Assomiya Gaon, Ovatajan Gaon, Tingrai Forest Village, Tingrai Gaon, Uppar Mamorani Gaon, Baghjan GP (Part)- Baghjan Gaon, Dighaltarang T.E. 120/117, Borhapjan GP (Part)- Bongali Balijan Gaon, Kakopather Dev. Block(Part)- Bordubi G.P., Kakojan G.P., Kakojan R.F, Rongajan G.P., Mankhowa G.P., Gabharubheti G.P., Koomsang G.P.
83.	Margherita	Margherita M.B., Margherita Dev. Block(Part)- Margherita Dev. Block exluding- Borbill G.P., Brahmajan G.P, Golai G.P., Pawai G.P., Bhitor Pawai G.P. (Part)- Makum Killa Forest Village, Burhi Dhing Reserved Forest, Kakopather Dev. Block(Part)- Puroi Pukhiri G.P.
84.	Digboi	Digboi M.B., Digboi Oil Town (CT), Hapjan Dev. Block(Part)- Bogapani G.P., Panikhowa G.P., Borhapjan GP(Part)- Borhapjan Gaon, Bortarani Gaon, Guponari

		Habi Gaon, Kecheruguri Gaon, Sukanguri T.E. 109/111 Fs., Pavojan T.E.220/218, Pavojan T.E.223/221, Tingrai GP (Part)- Anandabag T.E., Assomiya Pathar Gaon, Holonghabi T.E.126 Appln., No.1 Assomiya Gaon, Ovatajan Gaon, Tingrai Forest Village, Tingrai Gaon, Uppar Mamorani Gaon, Kakopathar Dev. Block(Part) - Buridihing G.P., Bijulibon G.P., Duarmora G.P., Kailashpur G.P., Tongana G.P., Margherita Dev. Block(Part) - Borbill G.P., Brahmajan G.P., Golai G.P., Pawai G.P., Bhitor Pawai G.P. (Part)- Makum Killa Forest Village, Burhi Dhing Reserved Forest.
85.	Makum	Makum M.B., Guijan Dev Block(Part) - Guijan Dev. Block excluding- Borguri GP, Bozaltoli GP (Part)- Bahbari Gaon (CT) - Ward No.1, Dimaruguri GP (Part)- Kaptanchuk Gaon, Hapjan Dev. Block (Part) - Kordoiguri G.P., Hatijan GP , Berekuri GP, Hapjan GP, Baghjan GP (Part)- Baghjan Gaon, Dighaltarang T.E. 120/117, Borhapjan GP (Part)- Bongali Balijan Gaon, Itakhuli Dev. Block(Part) - Tengapani G.P., Lankasi G.P., Lakhpathar G.P., Kachamari G.P.(Part)- Jengoni Gaon, Kharia Gaon, No.2 Sukanigaon.
86.	Tinsukia	Tinsukia MB, Guijan Dev. Block(Part) - Borguri GP , Bozaltoli GP (Part)- Bahbari Gaon (CT) - Ward No.1, Dimaruguri GP (Part)- Kaptanchuk Gaon, Itakhuli Dev. Block(Part) - Itakhuli Dev. Block excluding-Tengapani G.P., Lankasi G.P., Lakhpathar G.P., Kachamari G.P (Part)- Jengoni Gaon, Kharia Gaon, No.2 Sukanigaon.
20. DISTRICT- DIBRUGARH		
87.	Chabua-Lahowal	Chabua Municipal Board, Panitola Dev. Block(Part) - Panitola Dev. Block excluding-Lengrai G.P., Lahowal Dev. Block(Part) -Lahowal Dev. Block excluding- Maijan G.P., Mohanbari GP, Niz-kanai GP, Hiloidhari GP (Part)- Barnari 12/181 ORR (Wood T.E.), Bangalgaon, Chalukhowa Grant Gaon T. E., Hiloidhari Chandoi(Pather), Maijan Grant Gaon, Pakhori Chapori, Sagunibari Gaon, Maijan Borsaikia, Guijan Dev. Block(Part) - Panitola GP (Part)-Panitola T.E. 66 No F.S., Panitola T.E. 68 No F.S., Panitola T.E. 75/72,105,102 Nlr, Panitola T.E 108/105 Nlr, Panitola T.E 111 Nlr.
88.	Dibrugrah	Dibrugarh M B, Barbari A.M.C Area (C.T.) , Tekela chiring gaon W.No. 24, Dibrugrah(M.B + OG PART), Barbaruah Dev. Block(Part) - Chiring Danijan GP, Niz Mancotta GP, Rajabheta GP , Khanikar G.P. (Part)- Nij Khanikar Gaon, Khanikar T.E. 2 L.C.R. Grant, Suta BoGaon Panchayatara 10/165 (B), Suta BoGaon Panchayatar T.E.10/115 O.R(A) Grant, Lahowal Dev. Block(Part) - Maijan G.P., Mohanbari GP, Niz-kanai GP, Hiloidhari GP (Part)- Barnari 12/181 ORR (Wood T.E.), Bangalgaon, Chalukhowa Grant Gaon T. E., Hiloidhari Chandoi(Pather), Maijan Grant Gaon, Pakhori Chapori, Sagunibari Gaon, Maijan Borsaikia.
89.	Khowang	Barbaruah Dev. Block(Part) -Barbaruah Dev. Block excluding- Chiring Danijan G P, Niz Mancotta G P, Rajabheta G P , Khanikar G.P. (Part)- Nij Khanikar Gaon, Khanikar T.E. 2 L.C.R. Grant, Suta BoGaon Panchayatara 10/165 (B), Suta BoGaon Panchayatar T.E.10/115 O.R(A) Grant, Khowang Dev. Block(Part) - Khowang Dev. Block excluding- Bamunbari GP , Khowang Kalalowa G P, Lengeri GP, Na-Khat GP, Teloi Nagar GP, Tinthengia GP, Dekhari Moran GP.
90.	Duliajan	Sarupather Bengali (CT) Consists of Sarupather Bengali (CT) Ward No.1, Duliajan No.1 (CT) Consists of Duliajan No.1 (CT) Ward No. 1, Duliajan Oil Town (CT) Consists of Duliajan Oil Town (CT) Ward No.1, Tengakhat Dev. Block(Part) -Tengakhat Dev. Block excluding-Tipling GP (Part)- Naharkatia Kaibatra, Panitola Dev. Block(Part) - Lengrai G.P., Joypur Dev. Block(Part) - Amguri G.P. (Part)- Amguri Nepali, Merbil G.P. (Part)- Dihing Kinar Nepali, Tipam Fakial G.P. (Part)- Chengelijan, Gariabam, Himalubam, Manmow Block (Sonapur), Manmow Block (Ratanpur), Ouguri Bangali, Tarajan Chah Bagicha, Usha Gaon, Ushapur, Ushapur Barbam Gaon.
91.	Tingkhong	Moran Town (TC), Khowang Dev. Block(Part) - Bamunbari GP , Khowang Kalalowa G P, Lengeri GP, Na-Khat GP, Teloi Nagar GP, Tinthengia GP, Dekhari Moran GP, Tingkhong Dev. Block(Part) - Tingkhong Dev. Block excluding-Konwarigaon G P, Mahmora Borpathar G P.

92.	Naharkatia	Naharkatia MB, Namrup MB, Joypur Dev. Block(Part) -Joypur Dev. Block excluding-Amguri G.P. (Part)- Amguri Nepali, Merbil G.P. (Part)- Dihing Kinar Nepali, Tipam Fakial G.P. (Part)- Chengelijan, Gariabam, Himalubam, Manmow Block (Sonapur), Manmow Block (Ratanpur), Ouguri Bangali, Tarajan Chah Bagicha, Usha Gaon, Ushapur, Ushapur Barbam Gaon, Tengakhat Dev. Block(Part) - Tipling GP (Part)- Naharkatia Kaibatra, Tingkhong Dev. Block(Part) - Konwarigaon G P, Mahmora Borpathar G P.
21. DISTRICT- CHARAIDEO		
93.	Sonari	Saphekhati Dev. Block, Sonari Municipality Board, Sonari Dev. Block(Part) - Sonari Dev. Block excluding-Suffry G.P., Abhoipur G.P., Sonari GP (Part)- Barahi Grant.
94.	Mahmora	Mahmora Dev. Block, Lakwa Dev Block, Moran MB, Sonari Dev. Block(Part) - Suffry G.P., Abhoipur G.P., Sonari GP (Part)- Barahi Grant.
22. DISTRICT- SIBSAGAR		
95.	Demow	Demow Dev. Block, Demow Municipality Board, Sibasagar Dev. Block(Part) - Sibasagar Dev. Block excluding-Banmukh G.P., Chaolkara G.P., Desang-dhaiali G.P, Desnagmukh G.P, Panbecha G.P., Konwarpur G.P., Santipur G.P., Cherekapar GP., Hahchara GP.
96.	Sibsagar	Gaurisagar Dev. Block, Sibsagar Municipality Board, Amguri Dev. Block(Part) - Amguri Dev. Block excluding-Amguri G.P., Borahibari G.P. , Borbam G.P, Borchila G.P., Baruah ali GP, Namtidole G.P., Pengera G.P., Bhunyahat G.P (Part)- Changmai Konwer, Lalimchiga Chapari G.P (Part)- Uttar Gharphalia, Gharphalia Japisajia, Barua pukhuri Chah., Baruah Pukhuri Baghjan Grant, Lalimchiga Chapori, Sibasagar Dev. Block(Part) - Banmukh G.P., Chaolkara G.P., Desang-dhaiali G.P, Desnagmukh G.P, Konwarpur G.P., Panbecha G.P., Santipur G.P., Cherekapar GP., Hahchara GP., Nazira Dev. Block (Part) - Dulakakharia G.P.
97.	Nazira	Nazira Municipality Board, Amguri Municipality Board, Simaluguri Municipality Board, Nazira Dev. Block (Part) -Nazira Dev. Block excluding-Dulakakharia G.P., Amguri Dev. Block(Part) - Amguri G.P., Borahibari G.P. , Borbam G.P, Borchila G.P., Baruah ali GP, Namtidole G.P., Pengera G.P., Bhunyahat G.P (Part)- Changmai Konwer, Lalimchiga Chapari G.P (Part)- Uttar Gharphalia, Gharphalia Japisajia, Barua pukhuri Chah., Baruah Pukhuri Baghjan Grant, Lalimchiga Chapori.
23. DISTRICT- MAJULI		
98.	Majuli (ST)	Majuli Development Block, Ujani Majuli Development Block.
24. DISTRICT- JORHAT		
99.	Teok	Teok MB, Jorhat Dev. Block(Part) - Dakhinpub Namoni Charaibahi G.P , Khongia G.P (Sonari Gaon), Madhya Khongia G.P, Pachim Khongia G.P, Panichokua G.P, Uttar Khongia G.P, Baghchung Charaibahi G.P (Part)- Charaibahi Gaon, Khangia Gaon, Dakhin Charaibahi G.P (Part)- Baghmoria, Charingia, Gandhia Gaon, Majgaon (Majgayan Gaon), Madhya Namoni Charaibahi G.P(Part)- Chutiakari, Goriahabi Grant, Rongai Habi, Madhya Thengal G.P (Part)- Atapam Gaon, Kunder Gaon, Puranimati Gaon, Jorhat Central Dev. Block(Part) - Jorhat Central Dev. Block excluding-Gohain Fesual G.P, Holongapar Bagan G.P, Jatakia G.P, Madhya Holongapar G.P, Pachim Holongapar G.P, Pub Holongapar G.P , Kaliapani Dev. Block(Part) - Jhanjimukh G.P, North West Jorhat Dev. Block (Part) - North west Jorhat Dev. Block excluding-Pachim Charigaon G.P, Nowboisa G.P.
100.	Jorhat	Jorhat Municipality Board, Jorhat Dev. Block(Part) - Uttar Namoni Charaibahi G.P, Uttar Garamur G.P, Baghchung Charaibahi G.P (Part)- Chekonidhara (CT), Madhya Namoni Charaibahi G.P (Part)- Senchoa Gaon (CT), Jorhat Central Dev. Block(Part) - Holongapar Bagan G.P, Jatakia G.P, Pub Holongapar G.P , Gohain Fesual G.P, Madhya Holongapar G.P, Pachim Holongapar G.P, North West Jorhat Dev. Block(Part) - Pachim Charigaon G.P, Nowboisa G.P.

101.	Mariani	Mariani Municipality Board, Jorhat East Dev. Block, Jorhat Dev. Block(Part)- Katoni G.P, Mariani Bagicha G.P, Mulagabhoru G.P, Kaliapani Dev. Block(Part)- Kaliapani Dev. Block excluding- Jhanjimukh G.P.
102.	Titabor	Titabor Dev. Block , Titabor Municipality Board, Jorhat Dev. Block(Part)- Jorhat Dev. Block excluding-Uttar Namoni Charaibahi G.P, Uttar Garamur G.P, Katoni G.P, Mariani Bagicha G.P, Mulagabhoru G.P, Dakhinpub Namoni Charaibahi G.P , Khongia G.P (Sonari Gaon), Madhya Khongia G.P, Pachim Khongia G.P, Panichokua G.P, Uttar Khongia G.P, Baghchung Charaibahi G.P (Part)- Charaibahi Gaon, Khangia Gaon, Chekonidhara (CT), Dakhin Charaibahi G.P (Part)- Baghmoria, Charingia, Gandhia Gaon, Majgaon (Majgayan Gaon), Madhya Namoni Charaibahi G.P(Part)- Senchoa Gaon (CT), Chutiakari, Goriahabi Grant, Rongai Habi, Madhya Thengal G.P (Part)- Atapam Gaon, Kunder Gaon, Puranimati Gaon.
25. DISTRICT- GOLAGHAT		
103.	Golaghat	Golaghat Municipality, Gomariguri Dev. Block, Golaghat East Dev. Block(Part)- Golaghat EastDev. Block excluding-Athgaon GP, Kamarbondha GP, Golaghat GP, Kaliapani GP, Titabar Dev. Block- Bekajan GP- Halfmile Bilt, Gorajan Gaon, Sildubi, No.2 Kakadonga Habi Gaon, No.1 Kakadonga Habi Gaon, No.1 Block, No.2 Block, No.3 Block, No.4 Block, No.5 Block.
104.	Dergaon	Kakodunga Dev. Block, Dergaon Municipality, Golaghat North Dev. Block(Part)- Golaghat North Dev. Block excluding-Madhya Missamara GP, Pachim Missamara GP, Pub Missamara GP, Golaghat Central Dev. Block(Part)- Uttar Kamarbondha GP, Dakhin Dakhin henger GP, Uttar Gurjogonia GP , Dakhin Gurjogonia GP, Uttar Dakhin Hengera GP (Part)- Sensowa Gaon, Chetia Gaon, Borteng Nowholia, Dakhinhengera Grant No.57, Bholukating Grant, Dakhinhengera Grant 82, Golaghat East Dev. Block(Part)- Athgaon GP, Kamarbondha GP, Golaghat GP, Kaliapani GP, Jorhat Dev. Block(Part)- Uttar thangal khangia GP (Part)- Chakalating Grant, Sokalani Habi No.1, Changehoa, No.2 Sokalani Habi, Madhya thangal Khangia GP (Part)- No.1 Mohbondha Grant, No.2 Mohbondha Grant, No 2. Bhalukmora Grant, No.1 Bhalukmora Grant, Majuli Dev. Block (Part)- Dakhin Ahataguri GP, Rowmara, Ujir Ati, Sorai Chapori, Nam Ghuria, Dal Khowa, Na-Mati, Abani Chapori, Sagunpara Chapori, Dhodang Chapori, Rowmora Letera, Sakupara No.2, 1 No Sakupara, North-West Dev. Block(Part)- Madhya Parbatia GP , Rowmarikhuti, Guljan, Rangagrah Khuti, Rangarah, Uppar Gorumara, Bormer Chapori, Gorumara Kaibratra, Nam Garu Mara, Gendhali Chapari, Goria Chapari, Darikamari Gaon, Dhankhuloi Chapari, Dhanukholi Gaon, Bhajkhati, Lakheraj N.C., Sarkari N.C., Dhemaji Gaon, Government N.C.
105.	Bokakhat	Bokakhat Municipality, Golaghat West Dev. Block.
106.	Khumtai	Morongi Dev. Block, Golaghat Central Dev. Block(Part)- Golaghat Central Dev. Block excluding- Uttar Kamarbondha GP, Dakhin Dakhin henger GP, Uttar Gurjogonia GP , Dakhin Gurjogonia GP, Uttar Dakhin Hengera GP (Part)- Sensowa Gaon, Chetia Gaon, Borteng Nowholia, Dakhinhengera Grant No.57, Bholukating Grant, Dakhinhengera Grant 82, Golaghat North Dev. Block(Part)- Madhya Missamara GP, Pachim Missamara GP, Pub Missamara GP.
107.	Sarupathar	Barpathar Municipality, Sarupathar Municipality, Golaghat South Dev. Block.
26. DISTRICT- KARBI ANGLONG		
108.	Bokajan (ST)	Bokajan Dev. Block, Nilip Dev. Block, Chowkihola TC, Deithor TC, Bokajan MB.
109.	Howarghat (ST)	Rongmongwe Dev. Block, Howraghat Dev. Block, Samelangso Dev. Block, Dokmoka MB, Rongmongwe TC, Dolamara TC, Dengaon TC, Samelangso TC, Howraghat MB, Langhin MB.
110.	Diphu (ST)	Lumbajong Dev. Block, Langsomepi Dev. Block, Diphu MB, ManjaTC, Borlangpher TC, Dhansiri TC, Bakulia MB, Phuloni CenterTC.

27. DISTRICT- WEST KARBI ANGLONG		
111.	Rongkhang (ST)	Rongkhang Dev. Block, Donkamukam M.B., Jengkha T.C.
112.	Amri (ST)	Amri Dev. Block, Chinthong Dev. Block, Socheng Dev. Block, Hamren M.B., Baithalango M.B., Umlapher T.C., Zirikindeng T.C.
28. DISTRICT- DIMA HASAO		
113.	Haflong (ST)	Diyung Valley Dev. Block, Jatinga Valley Dev. Block, Harangajao I.T. Dev. Block, Diyungbra I.T. Dev. Block, New Sangbar I.T. Dev. Block.
29. DISTRICT- CACHAR		
114.	Lakhipur	Lakhipur M.B, Banskandi Dev. Block(Part)- Palorbond G.P, Badri Chandpur G.P (Part)- Niz-Banskandi Pt I, Tarapur Monipur G.P (Part)- Tarapur grant, Dugripar G.P. (Part)- Dugripar Pt II, Binnakandi Dev. Block(Part)- Binnakandi Dev. Block excluding-Rupaibali G.P, Singerbond G.P (Part)- Singerbond Pt IV, Boali Chenjur G.P (Part)- Machkhal F.V., Binnakandi Bagan G.P (Part)- Kaptanpur Pt XII, Kaptanpur G.P (Part)- Kaptanpur Pt XIII, Kaptanpur Pt XV, Kaptanpur Pt XVI, Kaptanpur Pt XVII, Kaptanpur Pt XVIII, Kaptanpur Pt XIV, Lakhipur Dev. Block(Part)- Lakhipur Dev. Block excluding-Lakhipur Nayagram G.P (Part)- Niz-Lakhipur Pt III, Chiripar Pt II, Sribar G.P (Part)- Lalang Pt IV, Palonghat Dev. Block(Part)- Palonghat Dev. Block excluding-Gonganagar G.P, Darmikhal G.P, Rukni G.P, Palonghat G.P, Bhubandahar G.P, Didarkhush G.P, Mohankhal Rammanikpur G.P, Moniarkhal G.P, Bhuban Hill G.P (Part)- Ganganagar Pt VI, Ganganagar Pt VII, Ganganagar Pt XIII, Ganganagar Pt VIII, Ganganagar Pt IX, Krishnapur F.V., Thankimnagar Pt III, Bhubankhal Pt I F.V., Kalakhal F.V., Rajabazar Dev. Block(Part)- Rajabazar Dev. Block excluding-Narainpur G.P (Part)- Scotpur Cha Bagicha, Sonai Dev. Block(Part)- Nutan Ramnagar G.P (Part)- Nutan Ramnagar Pt II (Nutanramnagar Pt II), Nutan Ramnagar Pt III (Nutanramnagar Pt III).
115.	Udharbond	Udharbond Dev. Block, Banskandi Dev. Block(Part)- Dolugram G.P., Badripar G.P. (Part)- Badripar Pt I, Badripar Pt II, Badripar Pt III, Gangapur, Badripar Pt V (Dadripar Pt V (Badrapar V)), Badri Chandpur G.P (Part)- Niz-Banskandi Pt IV, Chandrapur Pt II, Chandrapur Pt I (Chandrapur Pt II), Borkhola Dev. Block(Part)- Choto Dudhpatil G.P (Part)- Choto Dudhpatil Grant (Borodudhpatil Grant), Dudhpatil G.P (Part)- Dudhpatil Pt VII, Dudhpatil Pt VI, Haticherra G.P (Part)- Haticherra Grant (Hatichara Grant), Leurbond, Machughat G.P (Part)- Dudhpatil Pt.V, Subong G.P (Part)- Madhurapur Grant, Rajabazar Dev. Block(Part)- Narainpur G.P (Part)- Scotpur Cha Bagicha, Silchar MB (Part)- Ward No. 1, Ward No. 2, Ward No. 3, Ward No. 4, Ward No. 5, Ward No. 6, Ward No. 7.
116.	Katigorah	Badarpur Municipal Board, Borkhola Dev. Block(Part)- Chandranathpur G.P, Borkhola G.P (Part)- Horinchara Grant (Harinchara Grant), Jaraitola G.P (Part)- Dhalchara Grant, 95 BSF Camp Dhalchara (95 Bsf Camp Damchera), Deswali Basti, Sonapur G.P (Part)- Sunapur Pt I (Sonapur Pt I), Sunapur Pt II, Kalain Dev. Block(Part)- Kalain Dev. Block excluding-Behara G.P (Part)- Behara Pt V, Burunga G.P (Part)- Behara Pt III, Sewti G.P (Part)- Sewti Pt II, Sewti Pt III, Sewti Pt IV, Katigorah Dev. Block(Part)- Katigorah Dev. Block excluding-Dudpur Ganirgram G.P, Salchapra Dev. Block(Part)- Salchapra G.P, Algapur Dev. Block(Part)- Uttar Badarpur, Thandapur, Panchgram, Uttarkanchanpur-I, Badarpur Grant, Dakhin Badarpur, Bakrihawar Part-I, Panchgram Township.
117.	Barkhola	Tapang Dev. Block , Barjalenga Dev. Block(Part)- Silcoorie G.P, Tarutajbari G.P, Ghungoor West G.P., Bhorakai G.P. , Borkhola Dev. Block(Part)- Borkhola Dev. Block excluding-Borkhola G.P (Part)- Horinchara Grant (Harinchara Grant), Chandranathpur G.P, Jaraitola G.P (Part)- Dhalchara Grant, 95 BSF Camp Dhalchara (95 Bsf Camp Damchera), Deswali Basti, Sonapur G.P (Part)- Sunapur Pt I (Sonapur Pt I), Sunapur Pt II, Badarpur Masimpur G.P (Part)- Badarpur Pt I, Badarpur Pt II, Masimpur Pt I (Maohimpur), Choto Dudhpatil G.P (Part)- Choto Dudhpatil Grant (Borodudhpatil Grant), Dudhpatil G.P (Part)- Dudhpatil Pt VI, Dudhpatil Pt VII, Haticherra G.P (Part)- Haticherra Grant (Hatichara Grant), Leurbond, Machughat G.P (Part)- Dudhpatil Pt.V, Subong G.P (Part)- Madhurapur

		Grant, Kalain Dev. Block(Part) - Behara G.P (Part)- Behara Pt V, Burunga G.P (Part)- Behara Pt III, Sewti G.P (Part)- Sewti Pt II, Sewti Pt III, Sewti Pt IV, Katigorah Dev. Block(Part) - Dudpur Ganirgram G.P, Salchakra Dev. Block(Part) -SalchakraDev. Block excluding-Salchakra G.P, Krishnapur Bhairabnagar G.P, Buribail G.P (Part)- Buribail Pt III (Buribali Pt III), Pratapi Para , Kumarpara Niz Joynagar G.P (Part)- Kumarpara, Balighat, Niz-Joynagar, Dubag, Rajnagar G.P (Part)- Rakhhal Khalerpar Pt I (Rakhhal Khaler Par Pt I), Srikona G.P (Part)- Rakhhal Khalerpar Pt II (Rakhalkhalepar Pt II), Silchar Dev. Block(Part) - Bhajantipur G.P (Part)- Jaifarpur, Bajantipur Pt I, Bajantipur Pt III, Bajantipur Pt II, Nutan Kanchanpur (Natan Kanchanpur), Paschim Biroinhowar (Pachim Biroinhowar), Sonai Dev. Block(Part) - Dakshin Saidpur G.P (Part)- Menipur Pt I, Sildubi G.P (Part)- Sildubi Grant, Dakshin Krishnapur G.P. (Part)- Uttar Krishnapur Pt III, Uttar Krishnapur G.P. (Part)- Sabashpur (Sabujpur), Sildubi G.P (Part)- Bariknagar Pt II, Narsingpur Dev. Block(Part) - Clever House G.P. (Part)- Clever House Pt I, Clever House Pt III, Clever House T.E.
118.	Silchar	Silchar MB (Part) -Silchar M.B excluding- Ward No. 1, Ward No. 2, Ward No. 3, Ward No. 4, Ward No. 5, Ward No. 6, Ward No. 7, Borkhola Dev. Block(Part) - Badarpur Masimpur G.P (Part)- Badarpur Pt I, Badarpur Pt II, Masimpur Pt I (Maohimpur), Salchakra Dev. Block(Part) - Krishnapur Bhairabnagar G.P, Buribail G.P (Part)- Buribail Pt III (Buribali Pt III), Pratapi Para , Kumarpara Niz Joynagar G.P (Part)- Kumarpara, Balighat, Niz-Joynagar, Dubag, Rajnagar G.P (Part)- Rakhhal Khalerpar Pt I (Rakhhal Khaler Par Pt I), Srikona G.P (Part)- Rakhhal Khalerpar Pt II (Rakhalkhalepar Pt II), Silchar Dev. Block(Part) - Silchar Dev. Block excluding-Berenga G.P, Neargram Bagpur G.P, Bhagadahar Borjurai G.P., Bhajantipur G.P (Part)- Jaifarpur, Bajantipur Pt I, Bajantipur Pt III, Bajantipur Pt II, Nutan Kanchanpur (Natan Kanchanpur), Paschim Biroinhowar (Pachim Biroinhowar), Sonai Dev. Block(Part) - Uttar Krishnapur G.P (Part)- Uttar Krishnapur Pt I (Uttar Krishnapur Part I (CT)).
119.	Sonai	Sonai M.B.Banskandi Dev. Block(Part) -BanskandiDev. Block excluding-Palorbond G.P, Dolugram G.P., Badri Chandpur G.P (Part)- Niz-Banskandi Pt IV, Chandrapur Pt II, Chandrapur Pt I (Chandrapur Pt II), Niz-Banskandi Pt I, Tarapur Monipur G.P (Part)- Tarapur grant, Dungripar G.P. (Part)- Dungripar Pt II, Badripar G.P. (Part)- Badripar Pt I, Badripar Pt II, Badripar Pt III, Gangapur, Badripar Pt V (Dadripar Pt V (Badrapar V)), Binnakandi Dev. Block(Part) - Rupaibali G.P, Singerbond G.P (Part)- Singerbond Pt IV, Binnakandi Bagan G.P (Part)- Kaptanpur Pt XII, Kaptanpur G.P (Part)- Kaptanpur Pt XIII, Kaptanpur Pt XV, Kaptanpur Pt XVI, Kaptanpur Pt XVII, Kaptanpur Pt XVIII, Kaptanpur Pt XIV, Lakhipur Dev. Block(Part) - Lakhipur Nayagram G.P (Part)- Niz-Lakhipur Pt III, Chiripar Pt II, Sribar G.P (Part)- Lalang Pt IV, Narsingpur Dev. Block(Part) - Chandpur G.P, Kazidahar G.P (Part)- Berabak Pt II, Kajidahar Pt II, Kajidahar Pt III, Nagdirgram G.P (Part)- Nagdirgram Pt III, Nagdirgram Pt IV, Palonghat Dev. Block(Part) - Didarkhush G.P, Silchar Dev. Block(Part) - Berenga G.P, Neargram Bagpur G.P, Bhagadahar Borjurai G.P., Sonai Dev. Block(Part) -SonaiDev. Block excluding-Nutan Ramnagar G.P (Part)- Nutan Ramnagar Pt II (Nutanramnagar Pt II), Nutan Ramnagar Pt III (Nutanramnagar Pt III), Dakshin Saidpur G.P (Part)- Menipur Pt I, Sildubi G.P (Part)- Sildubi Grant, Dakshin Krishnapur G.P. (Part)- Uttar Krishnapur Pt III, Uttar Krishnapur G.P. (Part)- Sabashpur (Sabujpur), Sildubi G.P (Part)- Bariknagar Pt II, Uttar Krishnapur G.P (Part)- Uttar Krishnapur Pt I (Uttar Krishnapur Part I (CT)), Sundari G.P (Part)- Sundari Pt IV, Sundari Pt III.
120.	Dholai (SC)	Barjalenga Dev. Block(Part) -Barjalenga Dev. Block excluding-Silcoorie G.P, Tarutajbari G.P, Ghungoor West G.P., Bhorakai G.P. , Binnakandi Dev. Block(Part) - Boali Chenjur G.P (Part)- Machkhal F.V., NarsingpurDev. Block(Part) - Narsingpur Dev. Block excluding-Chandpur G.P,Clever House G.P. (Part)-Clever House Pt I, Clever House Pt III, Clever House T.E., Kazidahar G.P (Part)- Berabak Pt II, Kajidahar Pt II, Kajidahar Pt III, Nagdirgram G.P (Part)- Nagdirgram Pt III, Nagdirgram Pt IV, Palonghat Dev. Block(Part) - Ganganagar G.P, Darmikhal G.P, Rukni G.P, Palonghat G.P, Bhubandahar G.P, Mohankhal Rammanikpur G.P, Moniarkhal G.P, Bhuban Hill G.P (Part)- Ganganagar Pt VI, Ganganagar Pt VII, Ganganagar Pt XIII, Ganganagar Pt VIII, Ganganagar Pt IX, Krishnapur F.V., Thankimnagar Pt III, Bhubankhal Pt I F.V., Kalakhal F.V., Sonai Dev. Block(Part) - Sundari G.P (Part)- Sundari Pt IV, Sundari Pt III.

30. DISTRICT- HAILAKANDI		
121.	Hailakandi	<p>Lala Municipal Board, Hailakandi Municipal Board, Algapur Dev. Block(Part)- Mohonpur-Burne Brease G. P., Kalinagar G.P., Mohonpur G.P (Part)- Mohonpur – IV, Mohonpur – V, Uttar-Narainpur G.P (Part)- Narainpur – III, Narainpur – IV, Uttar-Kachanpur G.P. (Part)- Uttar Kanchanpur – II, Dholidahar, Bakrihawar – II, Bakrihawar G.P. (Part)- Bakrihawar – III, Kalinagar – VI, Hailakandi Dev. Block(Part)- Matijuri-Paikan G.P, Bahadurpur G.P (Part)- Brojopur – I, Bashdahar-Bar-Hailakandi G.P. (Part)- Bandukmara Grant, Narainpur-Tupkhana G.P. (Part)- Tupkhana, Rangauti G.P (Part)- Rangauti – II, Sudarshanpur-Bandukmara G.P. (Part)- Dakhin Sonapur – I, Sudarshanpur – I, Katlicherra Dev. Block(Part)- Katlicherra G.P., Rangabak G.P., Sunacherra-Rupacherra G. P., Dinanathpur G .P (Part)- Apin Grant (P), Harishnagar G.P (Part)- Aranyapur, Harishnagar – I, Kaliganj NC, Paglacherra NC, Telecherra NC , Lala Dev. Block (Part)- Dhalcherra-Bilaipur G.P, Lalacherra-Vernerpur G.P., Lalamukh G.P, Rajyeswarpur G.P, Sudarshanpur-Kalacherra G.P., Chandrapur G.P (Part)- Chandrapur – I, Jyotsnabad-Umednagar G.P. (Part)- Uttar Jyotsnabad –II, Umednagar, Rajyeswarpur – VIII, Nimaichandpur G.P (Part)- Nimaichandpur – I, Nityanandapur- II, Niz-vernerpur-Sarbanandapur G.P (Part)- Bishnupur, Purbo-Kittarbond-Rajyeswarpur G.P (Part)- Rajyeswarpur – II, Rajyeswarpur – I, Purbo-Kittarbond - I, Tantoo-Dhanipur G.P (Part)- Lala – I, Monacherra G.P. (Part)- Monacherra Grant, Aenakhal G.P. (Part)- Aynakhal Grant, Koyah-Ramchandi G. P. (Part)- Koyah Grant, South Hailakandi Dev. Block(Part)- Baruncherra-Kukicherra G.P., Dhalai Bagan G.P. (Part)- Dholaimolai -VII, Dholaimolai - XI, Dholaimolai - XII, Dholaimolai – VIII, Baldabaldi-Nandagram G.P. (Part)- Baldabaldi – I , Dariarghat-Karicherra G. P. (Part)- Madabpur, Rampur, Gharmurah-Bagcherra G.P. (Part)- Gharmurah-Bagcherra G.P. excluding- Sahebmar F.V, Jamira G.P. (Part)- Panch Piner Mukham, Killarbak-Jalnacherra G.P. (Part)- Kachurthal F.V, Gollacherra, Monipur-Niskar G.P. (Part)- Monipur-Niskar G.P. excluding- Nehalchandpur, Lochonpur, Pratapnagar, Paloicherra-Sultanicherra G.P. (Part)- Sultani, Katigorah Dev. Block(Part)- Dudhpur GP (Part)- Dudhpur Part-II, Mahadebpur (Mohanpur), Gonirgram part-III, Phulbari GP (Part)- Gonirgram Part-I, Sripur Part-II.</p>
122.	Algapur-Katlicherra	<p>Algapur Dev. Block(Part)- Algapur Dev. Block excluding-Mohonpur-Burne Brease G. P., Kalinagar G.P., Mohonpur G.P (Part)- Mohonpur – IV, Mohonpur – V, Uttar-Narainpur G.P (Part)- Narainpur – III, Narainpur – IV, Uttar-Kachanpur G.P. (Part)- Uttar Kanchanpur – II, Dholidahar, Bakrihawar – II, Bakrihawar G.P. (Part)- Bakrihawar – III, Kalinagar – VI, Hailakandi Dev. Block(Part)- Hailakandi Dev. Block excluding-Matijuri-Paikan G.P, Bahadurpur G.P (Part)- Brojopur – I, Bashdahar-Bar-Hailakandi G.P. (Part)- Bandukmara Grant, Narainpur-Tupkhana G.P. (Part)- Tupkhana, Rangauti G.P (Part)- Rangauti – II, Sudarshanpur-Bandukmara G.P. (Part)- Dakhin Sonapur – I, Sudarshanpur – I, Katlicherra Dev. Block(Part)- Katlicherra Dev. Block excluding-Katlicherra G.P., Rangabak G.P., Sunacherra-Rupacherra G. P., Dinanathpur G .P (Part)- Apin Grant (P), Harishnagar G.P (Part)- Aranyapur, Harishnagar – I, Kaliganj NC, Paglacherra NC, Telecherra NC , Lala Dev. Block(Part)- Lala Dev. Block excluding-Dhalcherra-Bilaipur G.P, Lalacherra-Vernerpur G.P., Lalamukh G.P, Rajyeswarpur G.P, Sudarshanpur-Kalacherra G.P., Chandrapur G.P (Part)- Chandrapur – I, Jyotsnabad-Umednagar G.P. (Part)- Uttar Jyotsnabad –II, Umednagar , Rajyeswarpur – VIII, Nimaichandpur G.P (Part)- Nimaichandpur – I, Nityanandapur- II, Niz-vernerpur-Sarbanandapur G.P (Part)- Bishnupur, Purbo-Kittarbond-Rajyeswarpur G.P (Part)- Rajyeswarpur – II, Rajyeswarpur – I, Purbo-Kittarbond - I, Tantoo-Dhanipur G.P (Part)- Lala – I, Monacherra G.P. (Part)- Monacherra Grant, Aenakhal G.P. (Part)- Aynakhal Grant, Koyah-Ramchandi G. P. (Part)- Koyah Grant, South Hailakandi Dev. Block(Part)- South Hailakandi Dev. Block excluding-Baruncherra-Kukicherra G.P., Dhalai Bagan G.P. (Part)- Dhalai Bagan G.P. excluding- Dholaimolai -VII, Dholaimolai - XI, Dholaimolai - XII, Dholaimolai – VIII, Baldabaldi-Nandagram G.P. (Part)- Baldabaldi – I , Dariarghat-Karicherra G. P. (Part)- Madabpur, Rampur, Gharmurah-Bagcherra G.P. (Part)- Gharmurah-Bagcherra G.P. excluding- Sahebmar F.V, Jamira G.P. (Part)- Panch Piner Mukham, Killarbak-Jalnacherra G.P. (Part)- Kachurthal F.V, Gollacherra, Monipur-Niskar G.P. (Part)- Monipur-Niskar G.P. excluding- Nehalchandpur, Lochonpur, Pratapnagar, Paloicherra-Sultanicherra G.P. (Part)- Sultani.</p>

31.DISTRICT- KARIMGANJ		
123.	Karimganj North	<p>Karimganj Municipality Board, Badarpur Dev. Block(Part)- Badarpur Dev. Block excluding- Chargola-Ghuramara G.P. (Part)- Ghoramara Pt I, Ghoramara Pt II, Duttapur G.P. (Part)- Adarkona Pt III, Adarkona Pt II, Adarkona Pt I, Adarkona Pt IV, Dattapur, Mugrapur, Kuchilargool, Barthal Pt IV, Barthal Pt VII(Sribehula T.E.), Barthal Pt III, Barthal Pt II (Sribehula T.E.), Barthal Pt I, Haldigool, South Badarpur G.P. (Part)- Marjat Kandi, Tikar, Mahakal Pt VII, Anglarbazar G.P. (Part)- Harinadik, North Karimganj Dev. Block(Part)- Sadarashi G.P., North Karimganj G.P. (Part)- North Karimganj G.P. excluding- Batarashi, Dhit , Akbarpur G.P. (Part)- Dharakuna, Panaragarh, Faridpur, Maizgram G.P. (Part)- Supnargool Pt I, Supnargool Pt II, Tajpur Pt II, Maizgram Pt III, Maizgram Pt IV, Tajpur Pt I, Maizgram Pt I, Maizgram Pt II, Prakashpur, Pathu-Surigram. G.P. (Part)- Surigram Pt I, Surigram Pt II, Bedrong Pt I, Bedrong Pt II, Bedrong Pt III, Mahishasan, Pathu Pt I, South Karimganj Dev. Block(Part)- South Karimganj Dev. Block excluding- Farampasha G.P., Janakalyan G.P., Singaria G.P., Angura G.P. , Subash Nagar G.P., Barkatpur G.P. (Part)- Kapurpur, Longaighat G.P. (Part)- Karnamadhu Pt II, Suprakandi G.P. (Part)- Barkapan, Bagbari G.P. (Part)- Firujee, Chandidas, Pankshankar, Bakarshal-Nairgram G.P. (Part)- Bakarshal Pt III, Ranigram Pt III, Bazarghat Ghat G.P. (Part)- Jinahabra, Chandpur, Fatehpur G.P. (Part)- Fatepur Pt I, Fatepur Pt II, Fatepur Pt III, Khagail Pt I, Khagail Pt II, Khagail Pt III, Khagail Pt IV, Kaliganj G.P. (Part)- Baleswar, Khudrakandi, Lokdas, Sonatola, Rampasha Pt III, Kutnipara, Ratanpur Pt II, Ghorardhap, Bazaibala, Chaykut, Kanishail-Sarifnagar G.P. (Part)- Bagan, Bhagichagi, Kanisail Pt I, Keotkuna G.P. (Part)- Keotkuna G.P. excluding- Meghna Pt-I, Krishnanagar G.P. (Part)- Krishnanagar G.P. excluding- Nagkapan Pt I, Jalalnagar T.E., Ayalabari T.E., Nilambazar G.P. (Part)- Nilambazar G.P. excluding- Barbari, Pinerchak G.P. (Part)- Medal Pt II, Medal Pt III, Medal Chak, Sarisa-Charakuri G.P. (Part)- Mubarakpur, Srimanta-Kanishail G.P. (Part)- Rauthgram Chak, Bahar, Katigora Dev. Block(Part)- Rajatilla G.P. (Part)- Madarpur, Niz Haritkar Pt.-II, Nazatpur, Karai Kandi Pt.-II, Hari Nagar G.P (Part)- Hari Nagar Pt I, Hari Nagar Pt II, Hari Nagar Pt III, Chandi Nagar Pt II, Tukur Gram, Leverputa G.P.(Part)- Chandi Nagar Pt I, Katigora G.P. (Part)- Lathimara, Lahamali.</p>
124.	Karimganj South	<p>North Karimganj Dev. Block(Part)- North Karimganj Dev. Block excluding- Sadarashi G.P., North Karimganj G.P. (Part)- North Karimganj G.P. excluding- Batarashi, Dhit , Akbarpur G.P. (Part)- Dharakuna, Panaragarh, Faridpur, Maizgram G.P. (Part)- Supnargool Pt I, Supnargool Pt II, Tajpur Pt II, Maizgram Pt III, Maizgram Pt IV, Tajpur Pt I, Maizgram Pt I, Maizgram Pt II, Prakashpur, Pathu-Surigram. G.P. (Part)- Surigram Pt I, Surigram Pt II, Bedrong Pt I, Bedrong Pt II, Bedrong Pt III, Mahishasan, Pathu Pt I, Patharkandi Dev. Block(Part)- Baroigram G.P., Dhalcherra G.P. , Ilashpur G.P. , Kanaibazar G.P. (Part)- Satghori Pt I, Satghori Pt II, Durlovpur Pt IV, Durlovpur Pt III, Muraura, Bager Sangan, Maina Pt III, Bandarkuna G.P. (Part)- Uttarbandarkona (T.S.), Bataiya Punjee, Eraligool West Land Grant, Saidpur, Eraligool Pt X, Eraligool Pt I, Eraligool Pt III, Eraligool Pt II, Chataiya Punjee, Achimganj G.P. (Part)- Hatkhala Kite Alapur Gulerbond, Kandigram Pt I, Nankar, Kandigram Pt II, Farid Kuna, Durlovpur Pt V, Haitorkha Pt I, Durlovpur Pt I, Durlovpur Pt II, Faridkuna-Duhalia G.P. (Part)- Purbogool, Purba Faridkuna, Barcharra, Jurabari-Defolala G.P. (Part)- Mendibari, Hatirgool, Chandpur, Defolala, Khaser Gaon, Lakshipur, Kabaribond Pt II, Kabaribond G.P. (Part)- Baruail, Kabaribond Pt I, Kabaribond Pt III, Moina G.P. (Part)- Dakshinbandorkona (T.S.), Dakshinbandorkona Pt I, Hafania, Gopinather Akhra, Kalakhauri, Madanduri, Chayabari Pt II, R.K Nagar Dev. Block(Part)- Binodini G.P., Anandapur G.P. (Part)- Danirbond, Bhairabnagar G.P. (Part)- Singua Kite Nalarpar, Singua Pt II, Balirbond Pt II, Singua Pt I, Balirbond Pt I, Nizkhali, Gandhinagar G.P. (Part)- Sripur, South Karimganj Dev. Block(Part)- Farampasha G.P., Janakalyan G.P., Singaria G.P., Angura G.P. , Longaighat G.P. (Part)- Karnamadhu Pt II, Suprakandi G.P. (Part)- Barkapan, Bagbari G.P. (Part)- Firujee, Chandidas, Pankshankar, Bakarshal-Nairgram G.P. (Part)- Bakarshal Pt III, Ranigram Pt III, Bazarghat Ghat G.P. (Part)- Jinahabra, Chandpur, Fatehpur G.P. (Part)- Fatepur Pt I, Fatepur Pt II, Fatepur Pt III, Khagail Pt I, Khagail Pt II, Khagail Pt III, Khagail Pt IV, Kaliganj G.P. (Part)- Baleswar, Khudrakandi, Lokdas, Sonatola, Rampasha Pt III, Kutnipara, Ratanpur Pt II, Ghorardhap, Bazaibala, Chaykut, Kanishail-Sarifnagar G.P. (Part)- Bagan, Bhagichagi, Kanisail Pt I, Keotkuna G.P. (Part)- Keotkuna G.P. excluding-</p>

		Meghna Pt-I, Krishnanagar G.P. (Part)- Krishnanagar G.P. excluding- Nagkapan Pt I, Jalalnagar T.E., Ayalabari T.E., Nilambazar G.P. (Part)- Nilambazar G.P. excluding- Barbari, Pinerchak G.P. (Part)- Medal Pt II, Medal Pt III, Medal Chak, Sarisa-Charakuri G.P. (Part)- Mubarakpur, Srimanta-Kanishail G.P. (Part)- Rauthgram Chak, Bahar, Subash Nagar G.P. (Part)- Mahamadpur Pt I.
125.	Patharkandi	Lowairpowa Dev. Block, Dullavcherra Dev. Block(Part)- Chargola G.P. (Part)- Tarbin Cherra Grant, Pachim Tarbin Cherra, Kajirbazar G.P. (Part)- Awalala (P.S.), Bethubari, Muliala Pt II, Muliala Pt I, Chagi Khouri, Kachu Khouri, Paldahar G.P. (Part)- Bargool, Dhalgram Pt II, Bhairabnagar, Gulal Kandi, Patiala G.P. (Part)- Dullavcherra Grant, Patharkandi Dev. Block(Part)- Patharkandi Dev. Block excluding- Baroigram G.P., Dhalcherra G.P. , Ilashpur G.P. , Kanaibazar G.P. (Part)- Satghori Pt I, Satghori Pt II, Durlovpur Pt IV, Durlovpur Pt III, Muraura, Bager Sangan, Maina Pt III, Bandarkuna G.P. (Part)- Uttarbarkona (T.S.), Bataiya Punjee, Eraligool West Land Grant, Saidpur, Eraligool Pt X, Eraligool Pt I, Eraligool Pt III, Eraligool Pt II, Chataiya Punjee, Achimganj G.P. (Part)- Haitorkha Pt I, Durlovpur Pt I, Durlovpur Pt II, Hatkhala Kite Alapur Gulerbond, Kandigram Pt I, Nankar, Kandigram Pt II, Farid Kuna, Durlovpur Pt V, Faridkuna-Duhalia G.P. (Part)- Purbogool, Purba Faridkuna, Barcharra, Jurabari-Defolala G.P. (Part)- Mendibari, Hatirgool, Chandpur, Defolala, Khaser Gaon, Lakshipur, Kabaribond Pt II, Kabaribond G.P. (Part)- Baruail, Kabaribond Pt I, Kabaribond Pt III, Moina G.P. (Part)- Dakshinbandorkona (T.S.), Dakshinbandorkona Pt I, Hafania, Gopinather Akhra, Kalakhauri, Madanduri, Chayabari Pt II, Patharkandi G.P. (Part)- Sripur, R.K.Nagar Dev. Block(Part)- Gobindaganj G.P. (Part)- Bazarghat Pt I, Bazarghat Pt II, Pachim Sonai Kite Bazarghat, Ghilaitikar Pt I, Nogendranagar G.P. (Part)- Eraligool Pt IX.
126.	Ram Krishana Nagar (SC)	R.K.Nagar Municipality Board, Badarpur Dev. Block(Part)- Chargola-Ghuramara G.P. (Part)- Ghoramara Pt I, Ghoramara Pt II, Duttapur G.P. (Part)- Adarkona Pt III, Adarkona Pt II, Adarkona Pt I, Adarkona Pt IV, Dattapur, Mugrapur, Kuchilargool, Barthal Pt IV, Barthal Pt VII(Sribehula T.E.), Barthal Pt III, Barthal Pt II (Sribehula T.E.), Barthal Pt I, Haldigool, South Badarpur G.P. (Part)- Marjat Kandi, Tikar, Mahakal Pt VII, Anglarbazar G.P. (Part)- Harinadik, Dullavcherra Dev. Block(Part)- Dullavcherra Dev. Block excluding- Chargola G.P. (Part)- Tarbin Cherra Grant, Pachim Tarbin Cherra, Kajirbazar G.P. (Part)- Awalala (P.S.), Bethubari, Muliala Pt II, Muliala Pt I, Chagi Khouri, Kachu Khouri, Paldahar G.P. (Part)- Bargool, Dhalgram Pt II, Bhairabnagar, Gulal Kandi, Patiala G.P. (Part)- Dullavcherra Grant, R.K.Nagar Dev. Block(Part)- R.K.Nagar Dev. Block excluding- Binodini G.P., Anandapur G.P. (Part)- Danirbond, Bhairabnagar G.P. (Part)- Singua Kite Nalarpar, Singua Pt II, Balirbond Pt II, Singua Pt I, Balirbond Pt I, Nizkhali, Gobindaganj G.P. (Part)- Bazarghat Pt I, Bazarghat Pt II, Pachim Sonai Kite Bazarghat, Ghilaitikar Pt I, Gandhinagar G.P. (Part)- Sripur, Nogendranagar G.P. (Part)- Eraligool Pt IX, South Karimganj Dev. Block(Part)- Subash Nagar G.P. (Part)- Subash Nagar G.P. excluding- Mahamadpur Pt I, Barkatpur G.P. (Part)- Kapurpur, Patharkandi Dev. Block(Part)- Patharkandi G.P. (Part)- Sripur.

TABLE – B

PARLIAMENTARY CONSTITUENCIES AND THEIR EXTENT

Sl. No.	Name of Parliamentary Constituency	Extent in terms of New Assembly Constituencies
1	Kokrajhar (ST)	1-Gossaigaon, 2-Dotma (ST), 3-Kokrajhar (ST), 4-Baokhungri, 5-Parbatjhora, 19-Sidli Chirang (ST), 20-Bijni, 41- Manas, 42-Baksa (ST).
2	Dhubri	6-Golakganj, 7-Gauripur, 8-Dhubri, 9-Birsing Jarua, 10- Bilasipara, 11- Mankachar, 12-Jaleshwar, 14-Goalpara East, 17-Srijangram, 22- Mandia, 23- Chenga.
3	Barpeta	16- Abhayapuri, 18-Bongaigaon, 21-Bhowanipur-Sorbhog, 24-Barpeta (SC), 25-Pakabetbari, 26-Bajali, 30-Hajo-Sualkuchi (SC), 38-Barkhetri, 39-Nalbari, 40-Tihu.

4	Darrang-Udalguri	43- Tamulpur (ST), 44-Goreswar, 31-Rangia, 32-Kamalpur, 45-Bhergaon, 46-Udalguri (ST), 47-Mazbat, 48-Tangla, 49- Sipajhar, 50-Mangaldai, 51-Dalgaon.
5	Guwahati	13-Goalpara West (ST), 15-Dudhnai (ST), 27-Chamaria, 28-Boko-Chaygaon (ST), 29-Palasarbari, 33-Dispur, 34-Dimoria (SC), 35-New Guwahati, 36-Guwahati Central, 37-Jalukbari.
6	Diphu (ST)	108-Bokajan (ST), 109-Howarghat (ST), 110-Diphu (ST), 111-Rongkhang (ST), 112-Amri (ST), 113-Haflong (ST).
7	Karimganj	121-Hailakandi, 122-Algapur-Katlicherra, 123-Karimganj North, 124-Karimganj South, 125-Patharkandi, 126-Ram Krishana Nagar (SC).
8	Silchar (SC)	114-Lakhipur, 115-Udharbond, 116-Katigora, 117-Barkhola, 118-Silchar, 119-Sonai, 120-Dholai (SC).
9	Nagaon	52-Jagiroad (SC), 53-Laharighat, 54-Morigaon, 55-Dhing, 56-Rupahihat, 58-Samaguri, 60-Nagaon-Batadraba, 61-Raha (SC).
10	Kaziranga	57-Kaliabor, 59-Barhampur, 62-Binnakandi, 63-Hojai, 64- Lumding, 103-Golaghat, 104-Dergaon, 105-Bokakhat, 106- Khumtai, 107-Sarupathar.
11	Sonitpur	65-Dhekiajuli, 66-Barchalla, 67-Tezpur, 68-Rangapara, 69- Naduar, 70-Biswanath, 71-Behali (SC), 72-Gohpur, 73-Bihpuria.
12	Lakhimpur	74-Rongonadi, 75-Nowboicha (SC), 76-Lakhimpur, 77-Dhakuakhana (ST), 78-Dhemaji (ST), 79-Sissibargaon, 80- Jonai (ST), 81-Sadiya, 82-Doomdooma.
13	Dibrugarh	83-Margherita, 84-Digboi, 85-Makum, 86-Tinsukia, 87-Chabua-Lahowal, 88-Dibrugarh, 89-Khowang, 90-Duliajan, 91-Tingkhong, 92-Naharkatia.
14	Jorhat	93-Sonari, 94-Mahmora, 95-Demow, 96-Sibsagar, 97-Nazira, 98-Majuli (ST), 99-Teok, 100-Jorhat, 101-Mariani, 102- Titabor.

NOTE : Any reference in Table-A to a District, Development Block, Panchayat or VCDC (Village Council development Committee), Village, Ward or other territorial division shall be taken to mean the area comprised within that District, Development Block, Panchayat or VCDC (Village Council Development Committee), Village, Municipality and ward or other territorial division as on the 1st day of January, 2023 except the Guwahati Municipal Corporation wherein the name and extent of wards has been taken as existed during 2001 census.

Sd/-
ARUN GOEL
Election Commissioner

Sd/-
RAJIV KUMAR
Chief Election Commissioner

Sd/-
ANUP CHANDRA PANDEY
Election Commissioner

[F. No. 282/AS/2023(DEL)/Vol.V]

By Order,
ASHWANI KUMAR MOHAL, Secy.

ANNEXURE



List of Political Parties and name of delegation met the Commission during Commission's visit to state of Assam in March, 2023:

S.No	Name of political party	Name of representatives
1.	Communist Party of India, Assam State Council	Sh. Kanak Gogoi, Secretary Sh. Munin Mahanta, Member Sh. Ratul Bora Sh. Rajendra Das
2.	BODOLAND PEOPLES FRONT (BPF)	Sh Kampa Borgoyari, Vice President and Spoksperson Sh Maneswar Brahma, General Secretary Sh. Charan Boro, MLA Sh. Fresh Muchahary, MCLA Sh. Durga Das Boro, MLA Sh. Darhasat Basumatary, MCLA Sh. Rihon Daimary, Ex. Minister Sh. Robinson Muchahary, Vice President
3.	BHARATIYA JANATA PARTY, ASSAM PRADESH	Sh. Diplu Ranjan Sarma, State General Secretary Sh. Ashok Singhal, Cabinet Minister Sh. Pallab Lochan Das, MP, State General Secretary Sh. Ranjeet Kumar Das, Cabinet Minister Sh. Bijuli Kalita Medhi, State VP Sh. Dhrubojyoti Dwaka, State Convenor, Election Coordinator Dept. Sh. Rupak Sarmah, State Executive Member & MLA Sh. Narayan Deka, Chairman, GMDA, EM. Sh. Aswini Ray Sarkar, State President, OBC Morcha

S.No	Name of political party	Name of representatives
4.	NATIONALIST CONGRESS PARTY, ASSM STATE COMMITTEE	Sh. Jatindra Nath Borah, General Secretary Sh. D.D. Adhikari, President. Sh. Paresh Baruah
5.	AAM AADMI PARTY, ASSAM	Dr. Bhaben Choudhury, State Coordinator
6.	ASSAM TRINAMOOL CONGRESS	Sh. Ripun Bora, Ex. MP, President Sh. Gojendra Prasad Upamanyu, General Secretary Sh. Arupjyoti Bhuyan, General Secretary Sh. Dilip Sarma, Chairman, Media Sh. Bandip Dutta, President, Youth Trinamool Congress.
7.	UNITED PEOPLE'S PARTY LIBERAL	Sh. Pramod Boro, President Smti Prativa Brahma, President Women's Wing Sh. Madhan Ch. Chetry, General Secretary Sh. Urkhao Gwra Brahma, Founder President Sh. Raju Narzary, General Secretary Sh. Wilson Hasda, Secretary
8.	ASOM GANA PARISHAD	Sh. Atul Bora, President Sh. Keshab Mahanta, Working-President Sh. Ramendra Narayan Kalita, General Secretary Dr. Kamala Kanta Kalita, General Secretary Sh. Pradip Hazarika, General Secretary Sh. Satyabrata Kalita, General Secretary
9.	ALL INDIA UNITED DEMOCRATIC FRONT	Hafiz Bashir Ahmed Md. Aminul Islam

S.No	Name of political party	Name of representatives
		Sh. Suzam Uddin Laskar Sh. Siddique Ali Thakuria Sh. A. Mazid Sh. Mazubur Rahman
10.	COMMUNIST PARTY OF INDIA (MARXIST)	Sh. Suprakash Talukdar Sh. Isfaqur Talukdar Sh. Manoranjan Talukdar Sh. Ajit Das Sh. Nayan Bhuyan
11.	Bhartiya Gana Parishad:	Dr. Abhijit Chakraborty, President Sh. Biren Basak, General Secretary

List of Persons who met the Commission during the visit of the Commission to State of Assam from 26th to 28th March, 2023

Date: 27th March, 2023

Venue: Hotel Raddisson Blu

Place: Guwahati

S.No	Name of Representatives & Name of Organizations
1.	Sh. Akhil Gogoi and others from Rajjor Dal, Narengi Road, Guwahati, Assam
2.	Sh. Akhil Gogoi, MLA from 108- Sibsagar LAC, 40, Nizarapar, Chandmari, Guwahati, Assam
3.	Sh. Sankor Jyoti Baruah and others from All Assam Students' Union, Guwahati
4.	Sh. Dipen Boro and others from All BODO Students Union, Kokrajhar, Assam
5.	Sh. Raj Kumar Baishya and others from Purbanchalia Lok Parishad (PLP), Guwahati, Assam
6.	Asom Jatiyatabadi Yuba-Chatra Parishad, Chandmari, Guwahati, Assam
7.	Ratan Kachari and others from All Assam Sonowal Kachari Students' Union (AAKSU), Dibrugarh, Assam
8.	Naba Moran and others from Assam Moran Sabha, Tinsukia, Assam
9.	Sukumar Basumataray and others from All Assam Tribal Sangha, Guwahati, Assam
10.	Arjun Chetry and others from All Assam Gorkha Students' Union (AAGSU)/ Akhil Assam Gorkha Chatra Sangha, Guwahati, Assam
11.	Amar Adhikari and others from Bharatiya Gorkha Parisangh Guwahati, Assam
#	Sixth Schedule Implementation Committee, Karbi Anglong, Assam
12.	Padma kt Das from Hojai Zila Anusuchit Jati Unnayan Samity, Assam
13.	Hiren Gohain and others from Co-ordination Committee Against Citizenship Amendment Act (CAA), Assam
14.	A H Khomdakar and others from Brahmaputra Valley Civil Society
15.	Dima Hasao Marger Committee, Hojai, Assam
16.	Shahnawaz Hussain and others from Sadou Asom Goria-Moria-Deshi Jatiya Parishad, Guwahati, Assam
17.	Jonson J. Sangma from Garo Welfare Society, Guwahati, Assam
18.	Sunil kumar Sinha and others from IMAA Bishnupriya Manipuri (IBM), Sivasagar, Assam
19.	Indigenous Peoples of Mung-Dun-Chun-Kham, Assam
20	Uma Kanta Konwar and others from All Assam Ahom Association, Central Committee, Assam.

S.No	Name of Representatives & Name of Organizations
21.	Sh. Bankim Sharma, Adhibakta Parishad/Lawyers Forum,
22.	Sh. Bijoy Chakraborty and others from Assam Nagarik Moncha, Hojai, Assam
23.	Mrinal Kr. Laskar and others from Youth India Foundation, Guwahati, Assam
24.	Nitya Ranjan Doley and others from Kalyan Ashram Assam, Guwahati, Assam
25.	Dr. Abdul Wahab from Assam Char Parishad, Bongaigaon, Assam
26.	Jiban Chandra Konwar Chief Executive Member and five group together, Tiwa Autonomous Council, 54 Morigaon (ST) Reserved Constituency Demand Committee.
27.	Dr. Abhijit Chakraborty from Bharatiya Gana Parishad, Guwahati, Assam
28.	Sadau Assam Annanya Ati Pispora Maria (M) SA.
29.	M.A. Qurdin and e other from Assam State Jamiat Ulama (ASJU), Guwahati, Assam
30.	CA. A.M.Enamul Hoque from All Deshi Jonogosthiya Jatiya Sansad, Dhubri, Assam.
31.	Sh. Biman Pratim Masreng from All Tiwa Students' Union, Morigaon, Assam
32.	Sh. Taren Boro from Bodo Sahitya Sabha, Guwahati, Assam
33.	Sh. Bhabish Dihingia from 113 Assam Assembly Dhemaji LAC (ST) De-reservation demand Committee, Dhemaji, Assam
34.	Sh. Krishna Bhujel from Assam Gorkha Sammelan, Guwahati, Assam
35.	Sh. Aniruddha Mithi and others from All Tiwa Students Union, Morigaon, Assam
36.	Sh. Haren Phangcho, President, Amri Karbi National Council (AKNC),
37.	Sh. Chao Milan Buragohain, President, All Tai Ahom Students Union.(ATASU)
38.	Jalal Uddin, President, Muslim Students Union of Assam
39.	Mohd Ali Khalifa, President (Assam Sankhya laghu Sangram Parishad)
40.	Mohammad Ashraful Islam Sheikh President, All BTC Minority Students Union
41.	Assam Sankhyalaghu Sangram Parishad, Hatigaon
42.	Sh. Tilak Phukan, President, Sissiborgaon Open (Unreserved) Constituency Demand Committee.
43.	Sh. Bishnu Basumatary, President, Boko Anchalik Boro Jatia Parishad
44.	Dimasa Right Protection Committee.
45.	Sh. Praffula Rabha, President, Rabha National Youth Council.
46.	Sh. Badrul Islam, President, North East Minorities Students' Union (NEMSU)

S.No	Name of Representatives & Name of Organizations
47.	Sh. Rabindra Kumar Sinha, President, and others from Nikhil Bishnupriya Manipuri Yuva Parishad
48.	J.I. Kathar, IAS (Rtd.) President, All Party Hill Leader's Conference
49.	Sh. Dhiren Nath, President, Assam Pradeshik Yogi Sanmilan
50.	Sh. Amarjyoti Arandhara, Gen. Secretary, Tai Ahom National Council
51.	Sh. Jagadish Bhuyan, General Secretary and others, Assam Jatiya Parishad
52.	Sh. Amarsing Brahma, and others from Bodoland People's Committee
53.	Humanitarian Social and Welfare Organisation
54.	Sh. Sarat Power Bordeori, General Secretary, and others, Chaiduar Janajati Aikhya Mancha and Gohpur Citizens' Forum Distt. Biswanath Assam.
55.	Suchen Gogoi, General Secretary and others, De-Reservation Demand Committee, 112 no Dhakuakhana LAC, Assam
56.	Sh. Lakshmi Niwas Kalwar, President and others Assam Tea and Ex Tea Garden People's Forum, Lala, Hailakandi, Assam
57.	Sh. Monjit Gohain, General Secretary and others Modarkhat Mouza Nagarik Sangha, Assam.
58.	Sh. Nilay Kantipaul, President and others Badarpur Suraksha Samiti
59.	Dr. Dimacha Dwibrang Mwchahary, Secretary and others Conscious Citizens Forum of Bodoland
60.	Sh. Nityananda Das, General Secretary and others Assam Anusuchit Jati Yuba Chatra Sanghstha, Assam
61.	Sh. Nabakishore Singha Yumnam, President and others, World Meitei Council
62.	Sh. Imtiaz Hussain, General Secretary, and others All Assam Minorities Student Union
63.	Sh. Basant Gogoi and others Ujoni Axom Samasthi Suraksha Ahabayak Samittee
64.	Sh. Bhupen Kumar Gogoi, General Secretary and others, Citizens' Forum of Lahowal, Assam
65.	All Assam Indigenous Muslim Historical and Research Foundation
66.	Abdus Samad Ahmed, President and others, Assam Social Justice Forum
67.	Begum Momtaj Ahmed, President and others, Women Social Justice Forum
68.	Abu Saleh Najmuddin, President and others, Aman Foundation, Assam
69.	Chhayagaon Assembly Committee, Assam
70.	Bilasipara West Suraksha Samiti, Assam
71.	United Citizens' Forum, Hojai, Assam

ELECTION COMMISSION OF INDIA

(Delimitation Division)

List of suggestions/objections received till publication of draft delimitation proposal of Assam. (after the visit of the Commission to the State of Assam(26th to 28th March, 2023).

S.No	Name & address of the Applicant
1.	Er. Tankeswar Rabha, Chief Executive Council (RHAC , Dudhnoi), Districts: Kamrup, Goalpara, Guwahati
2.	Shri Chakradhar Gogoi, 115 Moran LAC
3.	Sri Navajyoti Sarmah and others (Bihpuria Press Club)
4.	Sh. Dipankar Parashar
5.	(Moulana) Mushtaque Ahmed Anfar, President (Assam State Jamiat Ulama)
6.	Padma kt Das, Secretary (Hojai Zila Anusuchit Jati Unnayan Samity)
7.	Achyut Boriah and other.
8.	Himanta Boruah and others.
9.	Bhaskarjyoti Dutta Secretary (Dhakuakhana Regional Students Union) and others
10.	Biswajit Saikia ,Secretary (Asom Jatiyatabadi Yuba-Chatra Parishad) and others.
11.	Lakshi Nandan Saikia, Secretary (All Dhakuakhana Jila Chutia Jati Sanmilan) and others.
12.	Gama Hazarika, President (All Assam Sut Sanmillan) and others.
13.	Nripen Dutta, Secretary (Sadharan JAti Vikash Parishad) and others.
14.	David Changmai President (All Tai Ahom Student's Union)
15.	Satya Bikash Bourah and others.
16.	Anil Singha Gautam President(Nikhil Bishnupriya Manipuri Mahasabha)and others.
17.	Rakesh Uzir, President (Chaiduar Janajati Aikhya Mancha, Assam) and others.
18.	Sh. Subid Barman, President (Nikhil Cachar Hirimba Barman Samiti) and others.
19.	President of Dima Hasao Marger Committee
20.	Rahul Amin Barbhuiya and others
21.	Shuvit Barman, (President of Nikhil Cachar Haidimba Barman Samiti)
22.	Sh. Kasim Hazarika, President of Sadou Asom Annanya Ati Pispara Maria (Musalman) Santha
23.	Prasanta Changmai

S.No	Name & address of the Applicant
24.	Sri Premdhar Bora (Former Education Minister, Assam) and others
25.	Dipankar Das, President (All Assam Scheduled Caste Student's Union) and others.
26.	President of All Tai Ahom Student's Union, Jokai Regional Samity.
27.	General Secretary of Jokai Rupjyoti Sangha
28.	President of All Assam Matak Yuba-Chatra Sanmilan
29.	Prasanna Pradhan President of All Assam Gurkha Student's Union
30.	Tai Ahom Yuba Parishad, Assam (TAYPA)
31.	Chaluk Orang, President of Assam Tea Tribes Student's Association (ATTSA) & Others
32.	President of Garudharia Anchalik Durga Puja Samiti and Others.
33.	President of All Assam Minorities Student's Union (AAMSU) and others
34.	Rajkumar Gogoi (Thengal Digholi Dalani Gaon Burha)
35.	Sri Dijen Kalita and others.
36.	Sri Shuresh Nath (Jalah) and others.
37.	Golam Hussain, (Manullapara) and 4330 others. through CEO, Assam
38.	Biswanath Dutta, President (De-Reservation Demand Committee) and others.
39.	Kinson Mukhim, President of (Barak Valley Indigenous Headmen Co-ordination Committee Katigora Block Unit) and others.
40.	A joint representation of 11 Parties. The name of parties are as follows: 1.Assam Jatiya Parishad 2.Jatiya Dal, Asom 3.Raijor Dal 4.Assam Pradesh Congress 5.Communist Party of India (M) 6.Nationalist Congress Party, Assam 7.Communist Party of India (ML) 8.Rashtriya Janata Dal, Assam 9.Communist Party of India, Assam 10.Janata Dal (United), Assam 11.Trinamool Congress, Assam
	Jagadish Bhuyan, Gen. secretary (Assam Jatiya Parishad) and others.

S.No	Name & address of the Applicant
41.	Bhupen Kumar Borah, President (Assam Pradesh Congress Committee)
42.	Bhupen Kumar Borah, President (Assam Pradesh Congress Committee) and others
43.	Dr. Rajdeep Roy, Member of Parliament (L.S.) Silchar, assam (Through ministry of Home Affairs)

ELECTION COMMISSION OF INDIA

List of representations received during the period of Suggestions/Objections

1-District:Kokrajhar	
S.No	Name of Petitioner
1	Dr. Dinanath Basumatary, Working President, All Bodo Senior Citizens Forum and others
2	James Basumatary, MCLA, 16, Nichima (ST) Constituency, BTC
3	Shyamal Hasda, Working President, Jaher Sagun Baisi and others
4	Lakhindra Ray, President, All BTR Koch Rajbongshi Sanmiloni
5	Ramesh Roy and others
6	Hariswar Brahma, President, All Assam Tribal Students' Union (Kokrajhar District Committee)
7	Derhasat Basumatary, President, Kokrajhar District Committee, Bodoland People's Front
8	Chila Basumatary, President, United Forum of Ex-NDFB
9	Bimal Kumar Hembrom, President, All Santal Students' Union (ASSU)
10	Mr. Som Soren, President, Kokrajhar District Committee, AASAA
11	Mizanur Rahman, President, Green Leaf Foundation, Gossaigaon
12	A Kuddur, President, Kokrajhar District Congress Committee
13	Ganesh Rabha and others
14	Pradeep Swargiary and others
15	Hoatigiri Narzary and others
16	Sumit Kr. Mulhohary and others
17	Jagat Nath and others
18	Rudhir Kr. Daimary and others
19	Benudhar Basumatary, President, Dularai Boro Samaj
20	Helen Murmu, President, Srirampur Block Congress Committee
21	Rejowan Ali, President, All Assam Minorities
22	Pinuel Basumatary, President, Boro Diaspora Forum
23	Subung Basumatary, President, Conscious Citizens' Forum of Bodoland
24	Subungcha Mwshahary, Chairman, Bodoland Realisation Forum

S.No	Name of Petitioner
25	Unnamed
26	ABSU,Kokrajhar District
27	Parbatjhora Assembly Constituency (ST) Reserved Demand Committee
28	All Adivasi Organisation Coordination Committee
2- District: Dhubri	
1.	Pabitra Koch and others
2.	Bipul Barman and others
3.	Praresh Ch. Sarkar
4.	Bharat Ch. Koch and others
5.	Debesh Roy and others
6.	Anayatul Wadud Al Baki
7.	Nagendra Roy and others
8.	Harmuz Ali
9.	Samsul Huda
10.	Shubham Sing and others
11.	Hafiz Bashir Ahmed and others
12.	Motiar Hussain and others
13.	Abdur Rezzak Sheikh, President
14.	Nurul Islam Malik
15.	Nurul Islam Talukdar
16.	Amrit Badsha
17.	Kanai Lal Basman and others
18.	Secretary, All Dhubri District Students Union
19.	Bijay Raj Bhar, All Assam Bhojpuri Paris had, Golakganj Anchalik Committee
20.	Manindra Nath Ray, President, Patanjali Yog Samity
21.	Arindra Kishore Roy, President Pokalagi Pt-III Debikurarpar Smasanghat Parichalana Committee
22.	Amir Ali Khan
23.	Amrit Badsha, Secretary of APCC
24.	Sahabul Ahmad

S.No	Name of Petitioner
25	Nashir Khan and others
26	Madusudan Ray& others
27	Hanif Ali Mandal& others
28	Manen Barman & others
29	Abdus Sobahan Ali Sarkar, MLA, 25-Golakganj LAC
30	Wazed Ali Choudhury, MLA, South Salmara LAC & others
31	H.M. Nuruz Zaman, Secretary, Dhubri DCC & Chairman Mahamaya AP & others
32	Abu Hanif Sheikh
33	Alom Badsha Sk.
34	President/General Secretary, Desi Janagostiya Yuva Chatra Mancha, Assam, Alomganj Anchalik Committee
35	Abdullah Khandakar, General Secretary, Desi Janagostiya Yuva Chatra Mancha, Assam, Dhubri District Committee
36	Sheikh Hedayatullah, President, Desi Janagostiya YuvaChatra Mancha, Assam, Central Committee
37	Madhusudan Roy & others of Vill. Rambathpara, Kamandanga GP
38	Kali Mohan Das& others of Vill. Sonalurdabri
39	President/General Secretary, Jorua Bondihana Sachetan Nagarik Mancha & others
40	Anupam Roy & others of Vill. UzanpetlaPt.I
41	President, All Desi Janagosthiya Jatiya Sansad, Assam
42	President/General Secretary, Golakganj Constituency AIUDF Committee, Golakganj
43	Rofiul Islam, President (AIUDYF) Constituency Committee, Gauripur
44	Bosir Uddin Sk., President (AIUDF) Constituency Committee, Gauripur
45	President, Bilasipara District AIUDF & 10 others
46	President/Joint Secretary, Sadou Asom Goriya-Moriya Deshi Jatiya Parishad, Dhubri
47	Sailendra Kishore Ray & others of Vill. PokalagiPt.III
48	Kamal Kr. Barman, Gen.Secy. Koch Rajbangshi Sahitya Sabha
49	Present/ Gen. Secy. All Koch Rajbangshi Student Union, Bilasipara
50	President/ Gen. Secy. Koch Rajbangshi Folk Cultural Academy
51	President/ Gen. Secy. All Kamata Koch Rajbangshi Mahasangha

3-District: South Salmara

S.No	Name of Petitioner
1	Mostaq Mohammed Moksedur Hassan, President, Aam Admi Party
2	Dr. Motiur Rohman Mondal, Ex -MLA & President, South Salmara Mankachar, DCC

4-District: Goalpara

1	Mahananda Dev Sarmah and others, Kamarpota Rajah Gaon Unnyar Committee
2	Kulen Das and others
3	Binay Kumar Newar
4	Alhaj Abdur Rashid Mandal, MLA, 38 No. Goalpara West LAC.
5	MV. Nur Mohammad, President, Goalpara West Constituency Protection Committee and others.
6	Upor Bagaun Das Para Namghar
7	Karmeswar Khakhlary and others
8	Mrinal Banikya and others
9	Akhilesh Das & others
10	Alhaj Abdur Rashid Mandal, MLA, Goalpara West LAC
11	Er. Tankeswar Rabha, Chief Executive Member, Rabha Hasong Autonomous Council
12	Nurul Huda Mondal and others
13	Abdul Hye and others
14	Chandrakanta Nath and others
15	Arbithson G. Momin, President, Garo National Council Assam State Zone
16	Santash Hazowary, President, All Bodo Students' Union (Goalpara District Committee)
17	Akhil Ch. Das, President/Secretary, Upor Baguan Das Para Namghar and others
18	Abaruddin S and others
19	Hridayananda Nath, President, Goalpara District Nath-Yogi Students Union
20	Prithiraj Rosh, President, Dariduri GP
21	Kabita Rabha and others
22	Anurupa Rabha and others
23	Somer Ali and others
24	Rajeshwar Nath, President, Baguan Unnayan Committee
25	Aftab Uddin Mollah, MLA, 39 Jaleswar LAC

S.No	Name of Petitioner
26	All India United Democratic Front (AIUDF) Goalpara District Committee
27	Communist Party of India (Marxist) Goalpara District Committee
28	Chandra Kanta Nath & Others, Tiplai Pt-II
29	Dilip Kr. Sarmah & Others, voters of Gerua Revenue village under Rangjuli Revenue Circle
30	Gopal Ch. Rabha & Others voters of Kumri G.P
31	Debedhar Khakhlary & 39 Other, voters of Bangaon Chitalmari Bamunigaon
32	Shri Bhupen Kalita and Shri Jatin Kalita, President and Secretary, Dhantola Gaon Unnayan Samitee, P.O. Ambari, PIN, 783123, Dist.Goalpara
33	Dharmeswar Ray and 183 other of Karkasi Revenue village under Maj-Jakhili G.P
34	Chittaranjan Nath & 253 others of Narangabari Revenue village
35	Omed Ali Khan & 335 others
36	Bhabanath Nath, President, Dist. Welfare Committee of SC & OBC, Goalpara
37	Bhrigu Ranjan Rabha, President, BJP, Goalpara District
38	Pradip Chakravartty, Ex- Principal, Dalgoma H.S School
39	Pankaj Goswami, Vill.Bakaitari Pt-II, Dist. Goalpara
40	Mukut Chandra Das, President, & Kshitish Saud, Secy, Goalpara Zila Nagarik Unnayan Mancha
41	Santosh Sutradhar, Secy. Dalgoma Anchalik Tarak Brahma Naam Jagya, Palpara, Dalgoma
42	Nikhil Das, Secy. Dalgoma Mahapurukhia Satra & Rakesh Chakravarty, Secy. Dalgoma Xamuhia Unnayan Kendra
43	Rakesh Chakravarty, State Vice President, Assam Pradesh Yuva Congress
44	Gopi Ghosh, President, Brihottor Goalpara Vikash Mancha, Tilapara, Goalpara & 5 others.
45	Dipjyoti Das & 21 others.
5-District: Bongaigaon	
1	Dipesh Ch. Mondal and others
2	Sailin Sarkar and others
3	Anil kumar Singha and others
4	Mohesh Nath and others from North Boitamari GP
5	Guru Ram Das
6	Abdul Batin Khandakar, MLA, 34-Abhayapuri North LAC

S.No	Name of Petitioner
7	Mohini Mohan Kshetri and others
8	Dr.Akram Ali Bhutto, President, Assam Char Parishad's Bongaigaon District Committee
9	K.J. Narayan Deb and others
10	Ghanashyam Ray and others
11	Manoj Kumar Barman and others
12	Homen Baruah, Secretary, Chiponchila Anchalic Koch Rajbongshi
13	Beli Bala Ray and others
14	Polen choudhry and others
15	Narendra Singh and others
16	Dipak Singha and others
17	Ganesh Roy and others
18	Hiron kr Ray and others
19	Pramod Ray and others
20	Nalchan Badsha and others
21	Saiteswar Nath and others
22	Aurobindo Ray and others
23	Mukuleh Ray and others
24	Hem Chandra Ray and others
25	Baharul Islam and others.
26	Bishnu Ram Medhi and others
27	Durya Prasad Sarkar and othes
28	Mobidul Islam and others
29	Nural Islam and others
30	Taren Ray, Secretary, CPI (M) Manikpur Anchalik Committee.
31	Abul Kashem, President, Bongaigaon LAC.
32	Khirod Seal and Hemen Ch. Singha and other citizens of Kakragaon GP area
33	Mohidhar Ray and others of different organaisations of Manikpur Area
34	Parimal Chakraborty, General Secretary, CPI(M), Bongaigaon District Committee.

S.No	Name of Petitioner
35	Tusta Ram Kirtonia, Baidyaath Das and others
36	Santosh Kumar Barman, Kolombus Sarkar and others
37	Ahamed Ali, Alesha Begam and 141 others of village Choto Baregarh under Ambari Baregarh GP
38	Nripen Chandra Ray, Mukul Kumar Pathak, and 435 others of village Baregarh under Ambari Baregarh GP
39	Ramendra Narayan Singha, Polen Choudhury and others
40	Jitendra Ch Nath and others
41	Durgeswar Barman, Babul Chandra Braman and others
42	Magh Lal Barman, Sabin Ch Barman and others
43	Manikanta Choudhury and others
44	Phani Bhusan Choudhury, M.L.A. 32 no. Bongaigaon Constituency, Bongaigaon
45	John Kr Roy, Bhupati Roy and others
46	Sahjamal Sk, Reena Ahmd and others
47	Narayan Ch Ray, Gopal Ch Ray and others
48	Gitul Kr Das, Khiren Medhi and others
49	Brindaban Sarkar and others
50	Musanaf Hussain and others
51	Bimal Ch Ray and Others
52	Abdul Batin and others
53	Prafulla Ray and others
54	Ramjan Ali, Hosen Ali and others
55	Dipak Kumar Sarkar, Jagadish Sarkar and others
56	Brindaban Sarkar(Senior citizen)
57	Gourhari Sarkar(Senior citizen)
58	Biswaji Ray, Koch-Rajbongshi Jatiya Parishad

6-District: Chirang

1.	Rojen Basumatary, President, Nishima Area Inclusion Demand Committee
2.	Md. Nur Ali and others
3	Subilal Demari and others
4	Sahadev Basumatry and others

S.No	Name of Petitioner
5.	President, and others (All Bodo Students Union Nishima Anchalik Committee)
6.	Draft Claim & Objection Committee, Amguri. ii. Shahen Narzary, President and Anjalu Brahma, Secretary, Amguri Bazar Committee. iii. Hakim Brahma, President & Lakshi Charan Brahma, Secretary, Amguri Anchalik Gaonburah Association. iv. Bimal Sarma, President, Furba Lama, General Secretary & others from B.T.R. Gorkha Samaj. v. Probhat Basumatary, President & Priya Raj Sarma, Secretary, Nichima Intellectuals cum Senior Citizen Forum, Koilamoila vi. Bijen Narzary, Chairman and Kornomoy Brahma, Vice Chairman Amguri Village Council Development Committee
7	Chila Basumatary, President and Dil Ranjan Narzary, General Secretary, United Forum of Ex-NDFB.
8	i. James Basumatary, President & Sahanur Rahman, General Secretary, Chirang District BPF and other members. ii. Maofungsar Basumatary, President & Sri Swrangsha Basumatary, General Secretary, Chirang District Bodoland Students' Union.
9	Ajibar Sheikh and others
10	i. Bodo National Students' Union, BONSU ii. All Bodo Senior Citizens' Forum iii. Bodo Writers Academy iv. All Bodo Ex-Volunteer Force Organization v. Bodoland Janajatgi Suraksha Mancha vi. Tribal Students' Union vii. United Tribal Organization of Assam viii. All Bodo Gaobura Association
11	Harmohan Medhi, Chairman and Utpal Singha, Secretary General, Koch Rajbongshi Language Study Research and Development Committee.
12	Saber Ali and 165 Others
13	Rama Kanta Basumatary, President and Khwmdwn Basumatary, General Secretary and Other members, Bodoland Peoples Front (BPF), Bijni.
7-District: Barpeta	
1	Khanintra Barman, President, Satra Managing Committee
2	President, Chamber of Commerce Sorbhog

S.No	Name of Petitioner
3	Rupjyoti Pal and others
4	Applicant name not mentioned
5	Tikendrajit Das and others
6	Shahidul Islam Khan, G.P. President and others
7	Gulap Hussain and others
8	Rabiyal Hussain and others
9	Sahida Khatun and others
10	Abdul Aziz and others
11	Alam Sikdar and others
12	Rahiz Uddin Ahmed and others
13	Anowar Hussain and others
14	Harinul Mullah
15	Sanbar Ali Ahmed
16	Ramjan Ali Ahmed and others
17	Rani Begum
18	Golam Rasul, President, Barpeta Block Congress Committee
19	Zafar Uddin Ahmed
20	Abdul Malequ
21	Shahidul Islam
22	Jubbar Ali
23	Shaif Uddin
24	Azad Hussain
25	Santanu Sarma
26	President, Chakchaka Block Congress Committee
27	Manjit Das and others
28	Joyal Abedin, Vice President, DCC
29	Zakir Hussain and others
30	Jubbar Ali
31	Ashraful Hussain

S.No	Name of Petitioner
32	President, Paka Betbari Block Congress Committee
33	Yeaknb Ali Ahmed, President, Rupshi Block Congress Committee
34	Shamsul Haque, Vice president, Office of the Bapeta Zilla Parishad
35	Niranjana Sarkar and others, 1 no. Bechamari Village Dev. Committee
36	Baikanta Bhuyan, President and others, Sarthebari LAC Demand Committee
37	Guptamani Sarmah
38	Ajmal Haque
39	Swapan Talukdar, Secretary of Delimitation Co-ordination Committee for Pub Barpeta and others
40	Khiteswar Mondal, President of Delimitation Co-ordination Committee and others
41	Pransanta Kalita, President of North Barpeta Delimitation Co-ordination Committee and others
42	Anupam Talukdar and others.
43	Champak Sharma, President of South Barpeta Development Committee.
44	Saishindra Choudhary, Secretary of Namati Satra
45	Nripen Das, Secretary of Mairmara Gaon Panchayat Development Committee
46	Pathsala Bazar Committee
47	Rubeel Kalita and others
48	Biraj Kalita, Secretary of Patacharkuchi Press Club and others
49	Vice President and others, Barpeta Zila Parisad
50	Debendra Patowary Secretary, Sri Sri Namati Satra, Bhawanipur
51	Anil Ch. Mandal Anil Chandra Mandal & Ors of Kumullipara GP,
52	Bhargab Thakuria President Kendriya Koch Rajbangshi Lok Sanskriti Samittee
53	Sukla Mandal Talukdar President, 68 No Mandia GP
54	Majeda Khatun President, 85 No Agmandia GP
55	Ambhiya Khatun President, 84 No Bamundongra GP
56	Nurul Islam General Secretary, Chenga Musalman Gaon Unnayan Samittee
57	Sri Kamal Ch Das Secretary, Kahibari Namghar, Kahibari,
58	Sri Pankaj Nath Secretary, Gaherpam Satra Unnayan Samittee

S.No	Name of Petitioner
59	Kamaruz Jaman Executive President, Mazdia Garehari Goria Gaon Unnayan Samittee
60	Mrinal Ch Deka President, Bangaon Gaon Unnayan Samittee, Bangaon,
61	Tarini Charan Kalita President, Kawaimari Gaon Unnayan Samittee, Rampur, Bajali,
62	Chakradhar Ray President, Hathinapur Gaon Unnayan Samittee, Bajali,
63	Chandan Sarma President, Bagana Gaon Unnayan Samittee, Bajali
64	Gajen Ray President, Dewra Gaon Unnayan Samittee, Bajali,
65	Hahiram Swargiary Uparnoi Gaon Unnayan Committee
66	Sashi Mohan Baruah President, Ghatbar Saderi Gaya Rajj
67	Sarat Kalita Secretary, Bhotanta Mohitara Nagarik Mancha
68	Sadananda Talukdar President, Daloigaon Sangrami Mancha
69	Tankeswar Thakuria President, Kendriya Gaon Suraksha Aikya Mancha (Bajali)
70	Dhirendra Nath Barman President, Bajali Zila Satra Mahaprabha
71	i) Dr. Manoranjan Das President, AGP, Bhawanipur LAC, ii) Ankur Talukdar President, BhawanipurAnchalik Students Union, iii) Anita Devi President, Bhawanipur Mandal Mahila Morcha, iv) Banajit Mandal President, Bhawanipur Mandal Kishan Morcha Committee, v) Nitul Das President, Bhawanipur Mandal SC Morcha Committee, vi) President, Bhawanipur Mandal Yuva Morcha Committee, vii) Chandi Prasad Das Bhawanipur Satra Parichalona Samittee
72	James Choudhry, Barpeta
73	Anwar Ali, Barpeta
74	Nekibur Rehman, Barpeta
75	Nassem Hussain, Barpeta
76	Tahir hussain, Barpeta
77	Anowar hussain, Barpeta
78	Sarat Swargiary Social Worker Madhupur

8-District: Kamrup

S.No	Name of Petitioner
1	Bhupen Deka, President and others, Borka Boys Cricket Club Parichalana Samiti
2	Dinesh Sarma, President and others, Borkagaon Hitasadhini Sabha
3	Shimbharam Kalita, President, Pachim Borka Pathar Parichalana Samittee (PBPPS)
4	Nakul Kalita, President and others, Bengenabari Suburi Unnyan Sammittee, Borka
5	Hitesh Deka, President and others, Blue Star Ball Club, Borka
6	Basanta Kr. Das, President and others, Borka Dhuliyatol Suburi Unnyan Samittee
7	Utpal Deka, President and others, Borka Business Association
8	Kabin Deka, President and others, Borka Pourah Samaj
9	Bhubaneshwar Kakati, President and others, Lt. Paadma Dutta Smriti Rajahuya Puthibharal, Borka
10	Dipali Kalita, President and others, Rural Wome Development Society
11	Subharam Das, President and others, Borkamajar Suburi Unnyan Samittee
12	Manik Kakati, President and others, Senior Citizen Sanmilan, Borka
13	Deben Deka, President and others, Borka Hajal Suburi Unnyan Samittee
14	Dhirendra Bhattacharya, President and others, Manjula Dutta Memorial Kulajyoti Trust, Borka
15	Kokil Deka, Presient and others, Madhya Kamrup Kendriya Student Union
16	Bhubaneshwar Deka, President and others, Borkagaon Hitasadhini Sabha
17	Bhubaneswar Kakati, President and others, Pub Borka Unnyan Samittee
18	Bhaiti Kakati, President and others, Pub Borka Unnyan Samittee
19	Rajeswar Deka, President and others, Pub Borka Pathar Parichalana Samittee (PBPPS)
20	Kanak. Ch. Deka, President and others, Pachim Borka Yuvak Sangha
21	Indumati Bharali, President and others, Borka Jonaki Mahila Sangha
22	Uttam Ch. Dka, President and others, South Borka Pathar Parichalana Samittee
23	Pranabjyoti Das, President and others, Amarjyoti Sangha, Borka
24	Dhaneswar Deka, President and others, Asom Jatiyatabadi Yuba-Chatra Parishad
25	Rajiv Kumar Niswan
26	Shahjaham Ali and others

S.No	Name of Petitioner
27	Khagen Ch. Nazumdar and others
28	Barua Anchalik Development Committee
29	Pradip Bharali, President, Bordekpar Gram Panchayat Nagarik Manch
30	Bhaben Ch. Thakuria, President, Panitema Gaon Sabha
31	Imar Ali and others, Barua Balijhar Bazar Parichalona Committee
32	Md. Kimmodh Ali, President, Desi Janagoshtiya Mancha Assam
33	Rajan Ali, President, Barua Anchalik Desi Janagoshtiya Mancha Assam
34	Hatiur Rahman and others
35	Aasha Village Organisation
35	President/Secretary, Pithkhali Village Development Committee
36	Chahadot Ali and others, Singraburi Yubak Sangha
37	Anser Ali and others, Singraburi Anchalik Eid-Gah Committee
38	Nasima Begum and others, Golapi Village Organisation
39	Jahanara Begaum and others, Munjyoti Village Organisation
40	Sultan and others, Garumara Sambay Samity
41	Rimjim Village Organisation
42	Shahidul Islam and others, Suktatary Youth Club
43	Phularudin and others, Suktatary Anchalik Eid-Gah Committee
44	Manowar Ali and others, Pub Suktatary Samabay Samity
45	Jakir Hussain and others, Suktatary Bahumukhi Samabay Somti
46	Suktatary Gaon Unnayan Committee
47	Ahmed, Community Resource Person
48	Kankan Das, President, Kamrup District Congress Committee
49	Alex K. Sangma, President, Indigenous Rights To Empowerment Of North East
50	Nandita Das, MLA Boko AC
51	Lankeswar Deka, President and others, Kamalpur Samaj
52	Jagneshwar Nath and others
53	Dipen Kalita and others
54	Maninul Haque and others

S.No	Name of Petitioner
55	Nagarmall Swargeyary, President, South Kamrup District Boro Jatiya Parisad
56	Giriraj Bimsina and others
57	Saunak Das, President and others
58	Dilip Sharma
59	Munindra Kumar Das and others
60	Jayanta Rabha and others
61	Hajo Constituency Schedule Caste Suraksha Samity
62	Samata Sainik Dal
63	Hajo Constituency Schedule Caste Development Samity
64	Boko SC Transfer Demand Committee
65	Chaygaon Chamasti Suraksha Samitte
66	Raijali Anchali Bazar Committee
67	Samsul Hoque and others
68	Ajab Hussain and others
69	Bura Gohain, Gohain Than Unnayan Committe
70	Masala Satra
71	Kamalpur Samaj
72	Hirajani Gaon Unnayan Sammittee
73	Bebak Rabha Ongikar Jantha, Barduar Bholagaon
74	Royal Blazing Kamrup Sports Academy
75	Bebak Rabha Ongikar Jantha, Rani
76	Sanjay Sarkar and others
77	Nagarbera Anchalik Mouza Committee
78	Nagarbera Anchalik Scheduled Castes Association
79	Sri Basudev Siv Mahamaya Mondir
80	Khargeshwar Baishya and others
81	Rameshwar Das and others
82	AGP, Kamrup District Committe
83	AGP, Chaygaon Block Committe

S.No	Name of Petitioner
84	Alex K. Sangma, President, Indigenous Rights to Empowerment of North East
85	Anup Sarma and others
9-District: Kamrup (Metro)	
1.	Kishor Kalita and others, Dimoria Legislative Assembly Constituency (LAC) Demand Committee
2.	Manuram Tumung and others, United Karbi Citizen Council
3	Moulana Rafiqul Islam, President, Ulama Council of Assam
4	Durlav Talukdar, President, Indian Student Organisation
5	Nehru Teron, Gen. Secy. and others, Amri Karbi National Council
6	Gupeswar Bardoloi and others, Assam Plain Karbi Adarbar
7	Utpal Sarma, President i/c and others, All Assam Students' Union
8	Ananda Das & 24 others
9	Bhabendra Nath Bharali and others, Asom Anusuchit Jati Parishad
10	Mahanta Tumung and others, Dimoria District Tribal Sangha Committee
11	Shiva Rajbongshi and others, All Assam Students' Union - Dimoria Committee and Others Committee
12	Arup Sharma
13	Dipjyoti Baruah
10-District: Nalbari	
1	Tapan Kr. Sarma and others
2	Phani Kanta Mazumdar, Rtd. Govt. Teacher
3	Sk Mobaraque Hussain and others, On behalf of the people of Barkhetri AC
4	Sailen Kalita
5	Kamaj Ali and others
6	Diganta Barman, MLA
7	Jiten Deka and others
8	Brajendra Nath Sarma and others
9	Anak Thakuria, Business Man of village Kendubari, P.O. Lakhopur, Dist. Nalbari & others
10	Md. Dilwar Hussain & others under the Borigog Banbhag Dev. Block
11	Md. Ajam Ali of Nalbari district

S.No	Name of Petitioner
12	Arnab Kalita & other of village Uttar Barsiral & Niz Barsiral of Baksa District
13	Md. Abdul Azim Saikia & others of 61 No. Ghoga GP
14	Dr. Dibakar Goswami, Secretary, Tihu Nambarbhag Anchalik Committee and Karuna Kalita, Secretary, Tihu Anchalik Committee, CPIM
15	Md. Asish Kumar Ahmed, Narayanpur & others
11-District: Baksa	
1.	Kangkan Kakati and others
2.	Hemen Kalita, President (Angulia Anchalik Gaon Kartan Samiti)
3.	Bapdhan Baro, President, Baganpara Primary BSS
4.	Manaj Narzary, President, Baganpara AC/ABSU
5.	Dhajen Narzary, President, Nabasti AC/ABSU
6.	President, Salbari Anchalik Committee, ABSU and others
7.	Pamaleya Sarma and others from Dadhigaon village under Baksa District.
8.	Raju Basnet, President, All Assam Gorkha Student's Union (AAGSU)
9.	Tikaram Sharma and others from Uttarkuchi-Subankhata No.3 Group Dong Bandh Committee.
10.	Baburam Boro, President, All Bodo Students Union
11.	Phuln Lakra, President, All Adivashi Students' Association of Assam (AASAA)
12.	Datta Kr. Baro, President, All Bodo Students Union
13.	Rukma Rai, President, Subankhata Anchalik Student's Union
14.	Kiran Ch. Mushahary and others from Jopadong Pagadalia 2 No. Group Bandh Dong Committee
15.	Biren Deka, President, Re-Inclusion Demand Committee
16.	Hemanta Das and others
17.	Joushrang Boro and others
18.	Shachi Brahma, President, Subankhata Anchalik Committee All Bodo Women Welfare Federation
19.	Tilak Ram Sarma, President, Subankhata & Jopadong Delimitation Protest Committee
20.	Muntu Baro, President, Bodo National Students' Union
21.	Manikanta Swargiary, President, Gobardhana Primary Bodo Sahitya Sobha
22.	Gandhiram Barman, President, All Koch Rajbongshi Students' Union

S.No	Name of Petitioner
23	Santosh Gour, President, Akhil Hindibhashi Vikas Parishad
24	Thaneswar Ramchiary, President, Subankhata Primary Bodo Sahitya Sabha and others
25	Khwla Bijni Anchalik Committee ABSU and others
26	All Adivasi Students' Association of Assam (AASAA), Baganpara Anchalik Committee
27	Baruah kanta Brahma, Goreswar LAC demand committee and others
28	Mahendra Ramchiary and others, Subankhata Anchalik Jestho Nagarik Parishad, Subankhata, Baksa, B. T. A. D, Assam
29	Gwnwm Narzary and others, Bodo National Student's Union, Nayabasti
30	Nabjit Rajbongshi and others, Baganpara Anchalik Students' Union, Baganpara
31	Bidyut Narzary and others, Bodoland Peoples Front, Mushalpur District Committee
32	Joy Mushahary and others, Salbari District Committee, B. P. F
33	Maheswar Basumatary and others, Tamulpur District Committee BPF
34	Baneswar Narzary and others, Co-ordination for Udalguri House of Parliamentary Constituencies (HPC) Demand Committee
35	Gajen Narzary and others, Tamulpur LAC Co-ordination Demand Committee
36	Bimal Das and others, Sanmilito Jatiya Oikya Mancho, Tamulpur
37	Daimalu Brahma and others, All Bodo Students' Union, Gobardhana Anchalik Committee.

12-District: Udalguri

1	Mosaddik Hussain, President, Kalaigaon Legislative Assembly Surakhak Committee
2	Udalguri Zila Satra Mukti Sangram Samiti
3	Sodou Asom Satra Sanstha, Kaliagaon Anchalik Satra Sanstha
4	Pratap Ch. Bhattacharya, Kendukalai Sahitya Samaj
5	Sarjish Ahmad
6	Kalaigaon Town Jumma Maszid
7	North-East Minorities Students Union (NEMSU)
8	All Assam Bangali Youth Students Federation
9	No. 2 Kalaigaon Jama Majsid Committee
10	All BTC Minority Students Union

S.No	Name of Petitioner
11	Kalaigaon Anchalik BTR Goriya-Moriya-Deshi Students Union
12	Assom Jatiatabadi Yuba-Chatra Parishad
13	Pinuel Basumatary, President, Boro Diaspora Forum
14	Naveen Mell Baro, Sahitya Academy Award, Rashtriya Purushkar Vijayi Manch.
15	Citizens' Right Movement Committee Udalguri District
16	Coordination Committee for BTR Accord Implementation of EX-NDFB, Dist Udalguri
17	All Bodo Women's Welfare Federation, Udalguri District Committee
18	Senior Citizens Forum for Bhergaon LAC, ST Demand
19	Akhil Hindu Bhasi Vikash Parishad, Dist Udalguri
20	All Assam Tribal Sangha, Bhergaon District Unit Committee
21	Bhergaon District Bodo Sahitya Sabha, Udalguri
22	Farmers Forum for Bhergaon LAC, ST Demand
23	Co- Ordination Committee for No. 49 Tangla Assembly Segment (LAC)
24	Bodoland People's Front (BPF) Udalguri District Committee
	Representatives of Adivashi, Santali, Koch Rajbongshi, Minority, Gorkha Cell BPF
26	Bodo Pensioners' Association, Udalguri
27	Indigenous Peoples' Welfare Organisation, Rowta, Udalguri
28	Anti Corruption and Social Welfare Foundation (A.C.S.W.F) Bodoland
29	Villagers of Sareng
30	Udalguri Lok Sabha Constituency Demand Committee, Dist Udalguri
31	Co-ordination for Udalguri HPC Demand Committee
32	Hafizul Islam, President, North-East Minorities Students' Union (NEMSU)
13-District: Darrang	
1	Jakir Hussain
2	Mazibur Rahman, MLA, Dalgaon LAC
3	Anil Deka, President, Mangaldoi Nagarik Manch
4	Jehrul Islam, President, All India United Democratic Youth Front
5	Saiyid Ali, Secretary, Mangaldoi Nagarik Manch
6	Basanta Das

S.No	Name of Petitioner
7	Nilamani kalita and others
8	Residents of Bherbheril GP
9	Abadulla Hoque and others
10	Manoranjan Deka and others
11	P. Kingkar Krishnatraya and others
12	Sabinur Ah., President, NEMSU
13	President, Pub-Mangaldai A.P
14	P. Kingkar Sarma and others
15	Afzal Hussain and others
16	Matleb Ali and others
17	Villagers of No.1 Borlakhaiti
18	Manoranjan Deka and others
14-District: Morigaon	
1.	Morigaon (ST) Rerserve LAC Demand Committee
2.	Bakul Eh. Bordoh and others
3	Tarun Kr and others
4	Bhargab Das, Tarabori Anchalik Students' Union and others
5	Shravon Kr., President, District Congress Committee, Morigaon and others.
6	Junti Das and others
7	Nekibuddin Ahmed and others
8	Ujjal Amchi, President, Dhugpuri P/C Tribal Sangha
9	Md. Abdul and others
10	Arifuddin Ahmed, General Secretary & Ibadul Ali, President, Sodou Asam Goriya-Moriya-Deshi Jatiya Parishad, Morigaon District Committee
11	Nabin Mandal & 46 others, Vill- 4 No Haibar Pathar, Laharighat, Morigaon
12	Biswa Dev Boro, President & Anil Keleng, Gen Secretary, All Assam Tribal Belt Block & Land Protection Committee.
13	Balu Deka & 4 others
14	Arup Kumar Deka

15-District – Nagaon

S.No	Name of Petitioner
1.	Debananda Dev Goswami, Vice-President, Sri Batadraba Than Parichalana Samit-tee
2.	Minaram Hazarika and others
3.	Samir Rai Choudhary and other
4.	Mustafa Khaddam Hussain
5.	Electors and Inhabitants of Tokowbari Revenue Village
6.	Electors and Inhabitants of Pukhuripar Revenue Village
7	i) Amiya Kumar Deka (United Kachomari and Borbheti Gaon Panchayat Central Bhihu Celebrated Committee), ii) Pankaj Bora President (Kachamari Gaon Panchayat), iii) Pradip Bordoloi (Bamungaon Rong Theatre Group), iv) Nabajyoti Deka President (ChirChanahi Mur Bhasha Janani Kachamari Regional Branch Of ShahitaShabha), v) Pankaj Bora, President and other (Kachomari Sports Association)
8.	Raju Deka, Nagaon
9.	Subhasish Kalia, Nagaon
10.	Dinesh Kalita, Nagaon
11.	Sourav Deka, Nagaon
12.	Amir Hussain and others, Village Defense Party of Bhakatgaon GP
13.	Sharif Uddin Ahmed
14.	Voters of Diphalu Revenue Village
15.	All the voter's of Deodhar GP
16.	Akan Patar, Chairman and others, inhabitants of Kawaimari revenue village
17.	Binod Baruah, Convenor and others
18.	Sibamoni Bora
19.	Darudul Islam, President, Kathiatoli Block Congress Committee
20.	Mukut Das, President, Raha Block Congress Committee
21.	Dayaram Rajbongshi, Secretary and others, Simaluguri Shiv Mandir
22.	Hibjur Rahman and others, Jajori Unnayan Mancha

S.No	Name of Petitioner
23.	Santanu Sarma
24.	Bhaskar Bodo and others
25.	Moulana Mashtaque Ahmed Anfar, President and others, Assam State Jamiat Ulama
26.	Aminul Islam
27.	Aminul Islam
28.	Jainuddin Ahmed and others, Sadou Asom Gorias-Moria -Deshi Jatiya Parishad
29.	All the voter's of Pakhimoria GP and others
30.	Noor Ahmed, Jugijan Block Congress Committee
31.	Juria Legislative Assembly Constituency Demand Committee
32.	Rudra Kanta Tamuli, President of Lumding Block Congress Committee and others.
33.	Sadhan Ch. Bhattacharjee, President of Lumding Municipal Block Congress Committee
34.	Biswajit Roy Choudhury
35.	Omprakash Bora and others
36.	Jahangir Alam Mizi and others
37.	Misbah Uddin, President Udali BCC
38.	Swapan Das and others
39.	People of Barunguri Rev. Village
40.	Dulal Paul and others
41.	Abu Bakkar Siddiqui and others
42.	Biswajit Das and others
43.	Narendra Nath Borah and others
44.	Swapan Kar, Former MLA, INC
45.	Abdul Hannan, President, Binnakandi Block Congress Committee
46.	People of Borghuli No 1, Borghuli No 2, Borghuli No 3 revenue village
47.	People of Salpara Forest Village revenue village
48.	People of 3 No Bhurbandha and Bongaon revenue village
49.	People of 1 no Bhurbandha revenue village

S.No	Name of Petitioner
50	Fatema Khatun and others, inhabitants of Katimari Grant Rev. Village
51	Badarudduza Choudhury (Dist. President, AIUDF)
52	i) AJSYP, ii) Raidongia Anchalik Committee, iii) Nagarik Mancha Batadroba
53	Sishu singh, Nagaon
54	Pranab das, Nagaon
55	Inhabitants of Sialekhowa village
56	Inhabitants of Gereki & Uluani Gaon
57	Abdul Malek Patowary, President, Doboka Town block congress committee
58	Ranjit Biswas and others
59	Pankaj Nath and others
60	All India United Democratic Front(AIUDF), Hojai District Committee
61	Ranjit Bordoloi and others
62	Sankar Das and others
63	Bijoy Chakraborty, Assam Nagarik Moncha
64	Tiwa Autonomous council
65	Fahad Bashar

16-District: Sonitpur

1	Padum Bora
2	Partha Pratim Bora, Spokesperson, Asom Gana Parishad
3	Nirmal Nath, President and others, All Assam Student's Union and Balipara Regional Student's Union
4	Sonaram Basumatary, President and other, All Bodo Students Union
5	Dipak Das, President and others, All Balipara Anchalik Koch- Rajbongshi Student Union
6	Prakash Chinte, President and others, Takam Mising Porin Kebang
7	Shunham Rana, President and others, All Assam Gorkha Students Union
8	Rajnish Saika, Chief Organiser, Assam Sena

S.No	Name of Petitioner
9	Arjun Chetry, President and others, Asom Unnati Sabha
10	Arup Saikia, Prajanmya Unmesh
11	Chittaranjan Parajuli, President and others, Behali Constituency Dereservation Demand Committee
12	Ranjan Ramchiary, President
13	Sangal Gayary, President, All Bodo Students Union
14	Monjit Patgiri, All Assam Tribal Sangha
15	Rakesh Uzir and others
16	Horen Pegu, President, Office of the Citizen Forum
17	Dr. Anuj Kumar Mech
18	Dadul Borkakati, President, Sonitpur District Congress Committee
19	Hiran Sen, President, Barchalla Blocl Congress Committee
20	Gormara Sonitpur Primary Bodo Sahitya Sabha, Sonitpur, Assam and others
21	Anil Gowala and others
22	Bonti Das and others
23	Rakesh Uzir and others
24	Panab Kumar Kalita and others
25	Kamala Kurmi
26	Hemanta Bari and others
27	Tankaswar Kumar and others
28	Balendra Kherkatary, President of All Bodo Student Union
29	Dilip Baruah
30	Manuranjan Parajuli, President of All Assam Gorkha Student's Union and others.
31	President, All Assam Scheduled Caste Students Union
32	Ajit Basumatary and others
33	Bipul Swargiyary and others
34	Sri Gopal Das and others
35	Mustafa Ahmed and others, Bhojkhuwa Chapari & Chatai Chapari Village

S.No	Name of Petitioner
36	Noor Uddin Ahmed and others,Rajgarh GP
37	Assam Andolonor Satirtha Mancha,Jamugurihat
38	Balipara unnoiyon Samitte, Balipara
39	Assam Agitation Fellow Forum,Jamugurihat
40	Bhabo Saikia, President of Brihator Sootea Nagarik Sabha,Sootea and others.
41	Dipsikha Handique, Chairperson, Sootea Municipality Board and others.
42	Prakash Gohain and others.
43	Intiaz Ali, Nikita Ghosh and others.
44	Prabin Bora and others.
45	Montu kumar Hemrom and others.
46	President / Secretary,Akhil Asom Gorkha Chatra Sangha, (AAGSU), Behali Anchalik Committee
47	President / Secretary,Asom Sanggrami Chah Sharmik Sangha,Biswanath Circle Committee.
48	President / Secretary,Biswanath Zilla Jogi Sanmilani,Biswanath Chariali.
49	Bhola Nath & 54 others of Pub-Nagsankar G.P.
50	President / Secretary,Assam Anusuchit Jati Parishad,Biswanath District Committee.
51	President / Secretary,Behali Samasti Anusuchit Jati Sangrakhan Jautha Sajagata Mancha, Behali
52	President / Secretary,All Senior Mising Citizens' Association.
53	Putumai Hazarika & others
54	Mainu Borah & others
55	President/ Secretary, Karibil Village
56	President/ Secretary, Amjarani Village (Ward No. 3) of Sonapukhuri GP
57	i) President/ Secretary, Uttar Karibil Village, ii) President/ Secretary, No. 1 Karibil Village, iii) President/ Secretary, Purani Garage Kachari Village of Nalanibari GP, iv) President/ Secretary, PachimAmjarani part of Amjarani GP, v) President/ Secretary, HatimoraVillage, vi) President/ Secretary, No. 2 Jalukbari Village (Ward No. 3 of Jalukbari GP),

S.No	Name of Petitioner
	vii) President/ Secretary, Jarabari Village (Ward No 7 of Jalukbari GP), viii) President/ Secretary, BalijanBanua Village (Ward No. 1 and 2 of Amjarani GP), ix) President/ Secretary, Rangajan Village (Ward No. 5 of Takoubari GP), x) President/ Secretary, KaribilKachari Village (Ward No. 8 of Karibil GP)
58	Prasanta jatti, sonitpur
59	Mriganka Baruah, sonitpur
60	Himanshu Goswami, sonitpur
61	Swapan Chetri, sonitpur
62	Rakesh Sharma, sonitpur
63	Ratneswar Kurmi, sonitpur
64	Tarun Das, sonitpur
65	Dadhiram Sarmah, sonitpur
66	Bishnu Tamang, sonitpur
67	Sony Doley & others
68	Mrdiul Doley & others
69	Atul Patgiri & others
70	Lalit Mili & others
71	Takam Mising Porin Kebang, Chatrong Borbali
72	All Assam Deori Students Union, Sonitpur District Sammiti
73	President/ Secretary, Bodo Sahitya Sabha, Gohpur District Committee
74	Rabin Patgiri & others
75	Chairman, Sub-Divisional S.T. Development Board Gohpur, President/ Secretary, Halem ABSU & G. Secretary, Biswanath District ABSU
76	President/Secretary, Kokila Baligon, Pachim Kheroni, No.1 Jamuguri, No.1 Kukurjan Village Committee
77	President/Secretary, All Bodo Students Union, Halem Ancholik Committee and others
78	Khagen Pegu and others
79	Uttar Kalabari Ancholik TMPK
80	Subhrat and others

S.No	Name of Petitioner
81	Ajoy Basumatary, President and others
82	Lakhiram Basumatary and others
17-District: Lakhimpur	
1	Padma Nath Taid, ACS Retd., North Lakhimpur
2	i) Manas ST, Ujani Borkhamukh, Dhakuakhana Lakhimpur, ii) Manashjyoti Narah, Ujani Borkhamukh, Dhakuakhana Lakhimpur, iii) Sri Dulumoni Taid, Maj Borkhamukh, Dhakuakhana Lakhimpur, Assam
3	Jagdeep baruah, Lakhimpur
4	Brayendra kumar Borah, Lakhimpur
5	Nisha Patir, President, Takam Mising Mime Kebang (TMMK) and others
6	Diperi Doley, President, Mising Mimag Kebang (MMK)
7	Nathuram Pegu, President, All Assam Tribal Youth League
8	Sanjib Doley, President, Takam Mising Porin Kebang
9	Jatin Pegu, President, All Assam Tribal Sangha
10	Padmalochan Doley and others from Patri Chuk
11	Partha Pratim Kashyap, President, All Assam Scheduled Caste Students Union
12	Nripen Das, President, Asom Anusuchit Jati Yuba-Chatra Santha
13	Dr. Taruna Kalita, President, Kherajkhat Nagarik Surakhya Samittee and others
14	Azizur Rahman
15	Padmalochan Doley and others from Patri Chuk Majgaon
16	Dimbanath Mili, Advison, Brihatar Ghunasuti Subansir Unnayan Somittee and 5872 others
17	Tufaizul Islam
18	Dr. Tarun Kalita, President, Kherajkhat Nagarik Surakhya Samittee and others
19	Dr. D.K Panging
20	Vijoy Patir, General Secretary, All Guwahati Mising Kebang
21	Milan Rani Sarkar and others
22	Biswanath Dutta, President, De-Reservation Demand Committee, 112 No Dhakuakhana (ST) LAC

S.No	Name of Petitioner
23	Bhupendra Nat Gogoi, Secretary, Senior Citizen Santha, Lakhpathar Regional Committee
24	Jiban Kuli Villagers of Bhalukaguri of Lakhimpur District
25	Sarat Morang, President & Hemanta Taid, Secretary, Navajyoti Kala-Kristi Yuvak Sangha, Ayengia Borgaon, Dhakuakhana, Lakhimpur
26	Raju Kaman, President, Bahguri Chapori Yuba Sangha.
27	Khanindra Medak President, Subansiri Gaon Panchayat, Lakhimpur.
28	Nandeswar Taid President, Village Development Committee, Garkhiyachuk Chukati N.C.
29	Diganta Parmey, President, Village Development Committee, Maghura Chuk N.C.
30	Budhbar Narah, Diganta Taid, President & Secretary, No.1 Parghat Yuba Sangha, Parghat N.C.
31	Chiru Kaman, President, Village Development Committee, Alimur Bali Gaon.
32	Rajib Narah, President, Village Development Committee, Alimur Bhati Khanda Gaon.
33	Manuranjan Payeng, President & Ramen Taid Secretary, MMK, Dhakuakhana
34	Sakuntala Parmey, President & Anjali Pegu, Secretary, TMMK, Dhakuakhana
35	Jayanta Taid, President & Pramutech Payeng, Secretary, TMPK, Dhakuakhana
36	Makhan Mili, President & Mirnal Payeng, Secretary, TMPK, Lakhimpur
37	Monesh Medog, President & Rajkumar Sentay, Secretary, Mising Agom Kebang, Lakhimpur
38	Nandeswar Payeng, President & Nandeswar Parmey, Secretary, MAK, Dhakuakhana
39	Sunaram Medak, President & Hiren Panging, Secretary, MMK, Lakhimpur
40	Mime Rekha rani Doley, President & Mime Manumoti Regon, Secretary, TMMK, Dhakuakhana
41	Suneswar Koman, President & Bidyadhar Noro, Secretary, Obinori Billam (MAK), Dhakuakhana
42	Niran Panging, President & Debadutta Kamon, Secretary, Mising Dirbi Kebang, Sumoni Medak
43	Nirmal Payeng, President, Jatiya Yuba Bahini, Guwahati
44	Bhugeswar Padi, President & Sadagar Chungkarng, Secretary, MMK, Namoni Bhimpara Regional Committee, Lakhimpur
45	Dhaniram Chungkarng, President & Minaram Taid, Secretary, MAK, Bhimpara Regional Committee, Lakhimpur

S.No	Name of Petitioner
46	Jyotsna Kaman, President & Promima Padi, Secretary, TMMK, Ujani Bhimpara Regional Committee, Lakhimpur
47	Monika Narah, President & Baby Taid, Secretary, TMMK, Namoni Bhimpara Regional Committee, Lakhimpur
48	Akbar Narah, President & Monuj Taku, Secretary, TMPK, Namoni Bhimpara Regional Committee, Lakhimpur
49	Debajit Pegu, President & Hiren Kamang, Secretary, MMK, Ujani Bhimpara Regional Committee, Lakhimpur
50	Gunit Chungkarang, President & Prasanta Narah, Secretary, Sanmilita Gana Shakti, Asom, Boginadi Block Committee
51	Pranita Taid, President, Bhimpara Mandal Mohila Congress Committee, Lakhimpur
52	Purniram Padi, President & Bishtu Kaman, Secretary, Bhimpara Mandal Congress Committee, Lakhimpur
53	Bhuban Kaman, President, Bhimpara Mandal Youth Congress Committee, Lakhimpur
54	Gojendra Kaman, President & Anil Padi, Secretary, MDK, Bhimpara, Lakhimpur
55	Moushum Lahan and Hirayan Dutta, Azad Gaon Panchayat & others

18-District: Dhemaji

1	Bhabish Dihingia, President, Asom Vidhan Sabha 113 No. Dhemaji (ST) LAC De-Reservation Demand Committee
2	Mohan Dar, President, Bordoloni Citizen Forum
3	Mising Mimag Kebang (MMK) and others.
4	Kamalawati Doley Pegu, President, Mising (Miri) Suraksha Monch
5	Ratiram Basumatary, President, United Bodo People's Organisation (UBPO)
6	Rahimuddin Ahmed and others
7	All Assam Deori Student Union
8	Jonach Muchahary and others
9	Srichakramani Basumatary
10	All Assam Bengali Youth-Students' Federation, Silapathar.
11	Bires Namasudra & others, Simenmukh Gaon Panchayat locality
12	Nityananda Sarkar & 125 others, Simenmukh Gaon Panchayat locality
13	Guluk Choudhury & others, Simenmukh Gaon Panchayat locality

S.No	Name of Petitioner
14	United Bodo Peoples' Organization, Silapathar; Bodo Sahitya Sabha, Silapathar
15	United Bodo people's Organization, Simen Chapori
16	All Bodo Students Union, Simen Chapori
17	All Bodo Students Union, Dhemaji & 3 others
18	Silasuti Gaon Panchayat locality
19	Silabali villege under Silasuti Gaon Panchayat locality
20	Sonapur & 2 No Majorbari villages under Silasuti Gaon Panchayat locality
21	1 No Majorbari (Kamalpur) villages under Silasuti Gaon Panchayat locality
22	Dimow Golai Kachari villages under Silasuti Gaon Panchayat locality
23	Bhagawan Borgorah villages under Silasuti Gaon Panchayat locality
24	No-2-Nalbari villages under Silasuti Gaon Panchayat locality
25	No-1-Maharanipur villages under Silasuti Gaon Panchayat locality
26	Jalakiasuti villages under Silasuti Gaon Panchayat locality
27	Brahmapur Kachari villages under Silasuti Gaon Panchayat locality
28	Subrata Nath & others, Silasuti Gaon Panchayat locality
29	Assam Nepali Sahitya Sabha, Dimow; All Assam Gorkha Students Union, Dimow Anchalik Committee & Assam Gorkha Sammelon, Dimow.
30	Asom Gorkha Sammelan, Dhemaji
31	Sissiborgaon Open (Unreserved) Constituency Demand Committee, Sissiborgaon
32	All Assam Deori Students' Union, Dhemaji
33	BDO, Bordoloni Dev. Block, Bordoloni
34	Lakhipathar Gaon Panchayat locality
35	Kulajan and Sissiborgaon Gaon Panchayat locality
36	Takam Mising Porin Kebang (TMPK), Silapathar & 7 others
37	Muktiar Gaon Panchayat localities
38	1 No-Manikpur Balisor, Balikur Gaon locality
39	Assam Senior Mising Citizens' Association, Gogamukh
40	Mising (Miri) Suraksha Monch, Silapathar

S.No	Name of Petitioner
41	Convening Committee State (Assam) Level, Dhemaji
42	Tangani Nalbari and Sonalipur locality
43	Naruathan Gaon Panchayat locality
44	Batgharia GP & Naruathan GP locality
45	Jungle Block NC & Nepalikhuti NC villages locality
46	Gainadi Milanpur villages under Malinipur Gaon Panchayat locality
47	Alikak Bijoypur villages under Malinipur Gaon Panchayat locality
48	Bijoypur villages under Malinipur Gaon Panchayat locality
49	Malini Adi Pathar villages under Malinipur Gaon Panchayat locality
50	All Guwahati Mising Kebang, Guwahati
51	Asom Vidhan Sabha 113 No Dhemaji (ST) LAC De-Reservation Demand Committee, received from Bhabesh Dihingia
52	Bordoloni Citizen Forum received from Mohon Das
53	All Assam Nath Yogi Students' Federation, Silapathar.
54	All Assam Bengali Jatiya Parishad, Dhemaji & 5 others
55	Unnamed

19-District: Tinsukia

1.	All Adivasi Students' Association of Assam (AASAA)
2.	Sandeep Nag, President (Assam Tea Tribes Student's Association)
3.	Rupesh Tunti, President (Assam Cha Mazdoor Sangha)
4.	Assam Tea Tribes Students's Association
5.	Senior Citizen Santha, Lakhpathar Regional Committee
6.	Ranjit Dohutia, President and others
7.	Rajib Borah, President (Assam Moran Sabha)
8.	Manabjyoti Sonowal, President and others (Talap GP)
9.	Kiren Charengia Phukan, President and others (Gabharubheti GP)
10.	Babul Panika, President and Jugeswar Nanda, Secretary, Assam Tea Tribes Students Association, Doomdooma Branch Committee
11.	Moni Sonar, President and Amar Kharia, Secretary, Assam Chah Mazdoor Sangha, Digulturrung Tea Estate

S.No	Name of Petitioner
12	Ranjit Gohain, President and Swarup Gohain, Gen Secretary, All Assam Matak Yuba-Chatra Sanmilon
13	Naba Moran, Prersident and Debokanta Moran, Gen Secretary, All Moran Students Union
14	Khagen Tanti and 229 others, Public of Tangana Gaon Panchayat
15	Dipali Tanti Sonar and others, Public of Kumsang Gaon Panchayat
16	Sanjib Bora, President and Umananda Mudoj Moran, Secretary, Kakopathar LAC demand Committee
20-District: Dibrugarh	
1	Mahendra Pegu, President, Dibrugarh Town Mising Kebang and others
2	Jadav Gogoi, President, Citizen Forum of Lahowal, LAC
3	Harakanta Das, President, Undivided Moderkhat Mouza (Taluka) Nagarik Sangha
4	Satyendra Konwar and others
5	Chakaradhar Gogoi, MLA, Moran LAC and others
6	President, Jokai GP and others
7	Monuj Dihingia and others
8	Dhunbajyoti Gogoi and others
9	Terosh Gowalla, MLA, Duliajan LAC
10	Rakesh Phukan and others
11	Manoj Gogoi and others
12	Montush Kurmi, President, Assam Cha Jonogusthee Jatiya Mohasabha
13	Debesh Dutta, President, Moderkhat GP
14	i)Asomiya Mohila Mancha, ii)Krisok Mukti Sangram Samiti
15	Upen das and others
16	Sannmilita Jonogustiyo Aoikyo Mancha, Moran
17	President, Dikhari Moran Gaon Panchayat
18	Shadow Assam Bongia Asomiya Samaj
19	Moran Anchalik Sonowal Kachari Unnayan Samiti

S.No	Name of Petitioner
20	Mirihula Udayan Sangha
21	Dilip Gogoi, President, Bhaskar Jyoti Boruah, Surjya Borgohain, Mirihula Moran and Rubul Gogoi, Moran Dikhari Gaon
22	Nitya Saikia, President, Moran Anchalik Chutia Chatra Sangtha, Bitupon Boruah, Former President, Tilo Nagar Samabai Samiti and Dilip Chutia, President, Dibrugarh Chutia Jati Sanmilan, Secretary, Bhaskarjyoti Sangha
23	Lahowal Sports Association
24	All Adivasi Students Association, Dibrugarh District Committee.
25	All Assam Mottock Yuva Chatra Parishad, Lahowal Resigonal Committee
26	Samannay Sangha, Lahowal
27	Pasanta Chakaborty, Secretary, Sri Lakshinarayan Thakurbari Mandir, Dibyajit Dutta, General Secretary, Lahowal Sports Association, Sundeep Chetiya, President, Lahowal Regional Students Union, Rana Gogoi, President, Tai Ahom Yuva Parishad, Assam, Bitupon Dowarah, General Secretary, Muttuck Yuva Charta Parishad, Dibrugarh, Hemanta Kujur, Advisor, ATTSA, Lahowal, Rajib Gogoi, Working President, Krikkok Mukti Sangram Samitee and Bitupon Chetiya, Secretary, Muttuck Yuva Chatra Sanmilan, Lahowal
28	President, Seuj Sangha & Puthibhoral, Doomar Dollong, Secretary, Seuj Sangha & Puthibhoral, Doomar Dollong, Secretary, Bhaskarjyoti Sangha and President, Gyanodoi Sangha, Grazingbam, 2No. Doomor Dollong.
29	Undivided Moderkhat Mouza (Taluka) Nagarik Sangha
30	People of Singlijan Tea Estate.
31	Lahowal Block Congress Committee
32	Pasanta Chakaborty, Secretary, Sri Lakshinarayan Thakurbari Mandir.
33	Mass signature of citizen under 117 Lahowal LAC against abolition of Lahowal LAC.
34	Lahowal Regional Students' Union
35	All Adivasi Students Association, Lahowal Regional Committee.
36	All Assam Matak Yuba/Chatra Sanmilan, Lahowal Resigonal Committee
37	People of Thanai Tea Estate, Lahowal
38	All Assam Mottock Yuva Chatra Parishad, Dibrugarh District Committee
39	Assam Tea-Tribes Student's Association (ATTSA), Lahowal Branch
40	Assam Chah Mazdur Sangha, Dibrugarh Branch and People of Hazal Bank Tea Estate
41	People of Changdhora Tea Estate

S.No	Name of Petitioner
42	People of Mukalbari Tea Estate
43	People of Bogpara Tea Garden
44	People of Tamulbari Tea Estate
45	Lahowal Sri Lakhmi Narayan Thakurbari Unnayan Committee
46	Assam Chah Mazdur Sangha, Dibrugarh Branch
47	Jokai Rupjyoti Sangha (Yuba Unnayan Kendra)
48	Communist Party of India, Dibrugarh District Committee
49	People of Mahmora -Borpathar Gaon Panchayat
50	Greater Borboruah Development Committee
51	People of Rangchangi Gaon Panchayat
52	Jokai Hosetan Mancha
53	People of Puroi Kaibarta Gaon and Bamun Gaon (Part)
54	Citizen of Kuworigaon Panchayat
55	Greater Borboruah Development Committee
56	All Assam Matak Yuba/Chatra Sanmilan (Borborua Regional Committee)
57	Assam Tea Tribes Student's Association (ATTSA), Borboruah Branch
58	Thengal Rupalim Yubak Sangha
59	President Secretary Lahowal LAC Demand Committe
60	Assam Chah Mazdoor Sangha, Panitola Branch
61	Kamala Miri Sangha
62	Tai Ahom Yuba Parishad, Assam (TAYPA)
63	All Tai Ahom Students' Union
64	All Assam Sonowal Kachari Students' Union
65	All Assam Small Tea Growers Association (Mahmor Borpathar Regional Committee)
66	Duliajan Bidhansabha Samasti Nagarik Samaj
67	Civil Society of the humble Duliajan Assembly
68	Chanakya Gogoi and Others

21-District: Charaideo

S.No	Name of Petitioner
1	Anuj Kumar Borkotoky, President, Charaideo District Congress Committee
2	Sushil Kr. Suri
3	Ratul Gogoi and others

22-District: Sibsagar

1	Bipul Ch. Borkotoky, President, Assom Gana Parishad Amguri Bidhan Parishad and others
2	Asom Gana Parishad and numerous others
3	Basanta Gogoi, President, Ujani Asom Samasti Suraksha Samiti and others.
4	Diganta Konwar and others
5	Rubul Gogoi and others
6	Nakibur Rahman and others
7	Niharjyoti Bokgohain and others
8	Papu Changmai and others
9	Md. Babul Ali and others
10	Rubul Buragohain and others
11	Jatin Sarikia and others
12	Jadab Gogoi, President, Asomiya Yuva Mancha,
13	Ankuran Phukan, President, Ahom Sena
14	Jagrat Mahila Samaj
15	Parash Jyoti Das, Secretary, All Assam Scheduled Caste Students' Union
16	Monirul Islam Bora, Working President, Upper Assam Muslim Kalyan Parishad
17	Bijoy Krishna Dowarah, President, Sangrami Yuba-Chatra Parishad, Asom
18	Jintu Mech, President, Assam Chatra Yuva Sangha
19	Ashadur Rohman, President, All Assam Moria Youth Students' Union
20	Amguri Samasti Suraksha Smittee, Signatures of 3947 others
21	Akhil Gogoi, MLA, 108-Sibsagar LAC
22	Ratul Chetia and others

S.No	Name of Petitioner
23	Dipak Gogoi and others
24	Bijit Baruah and others
25	Kison kr. Singh
26	Padma Chetia, President, Jagrita Nari Samaj
27	Ritumoni Hazarika, Chief Organizing Secretary, KMSS, Assam
28	Jaya Buragohain, President, and Indrani Rajkumari, Secretary, All Assam Mahila Samity
29	Mintu Handique, President and Apurba Gogoi, Secretary, Veer Lachi Sena, Assam, Amguri Regional Committee
30	Chao Pradyut Gogoi, President & Chao Aditya Rusao, Secretary, Tai Ahom Yuba Parishad, Assam, Amguri Anchalik Samity
31	Robin Hazarkia, President & Rantu Saikia, Secretary, Chatra Mukti Sangram Samity, Amguri Anchalik Samity
32	Akash Saikia, Molojoj Saikia, Yusuf Hussain Bora & Ankur Gogoi, Chief Adviser, Adviser, President & Secretary General Asomiya Yuva Mancha Amguri Anchalik Committee
33	Ajit Saikia, Jiban Krishna Goswami & Amulya Gogoi, President & Joint Secretary, Asom Jatiya Prishad.
34	Dipali Saikia Boruah, President Sadou Asom Lekhika Samaruh Samity, Amguri Branch and 5 (five) others.
35	Mangir Gogoi, President, Sivasagar District Congress Committee
36	Ratul Gogoi & Others Lakwa, Silakuti & Gargaon Gaon Panchayat.
23-District: Majuli	
1	Bishnu Prasad Deori, President, Rajjor Dal, Majuli District Committee
2	Pramadhar Doley, President, Bikash Das General Secretary & 132 others, Liyard Pratim Regon, 14 No Lakhimpur Parliament Constituency Delimitation Co-ordination Committee
3	Durgeswar Chayengia, Mukheswar Chirang & others, Lohit Khabolu Panchayat Delimited Demand Committee
4	Sunadhar Patir, President on behalf of All Senior Mising Citizen's Association
24-District: Jorhat	
1.	Devasish Senapti and others
2.	Dipak Gogoi and others
3.	President & Secretary, Anusuchita Jati Yuba Chatra Parishad, Asom, Jorhat District Committee

S.No	Name of Petitioner
4.	Raju Doley, Vice-Chairman, Sub-Divisional Tribal Dev. Board, Jorhat & 11 others
5.	Prakash Ch Bora & 7 others
6.	Rupeswar Saikia & 5 others
7.	Raju Bora & 8 others
8.	Pradip Neog & 25 others
9.	Dilip Chaliha & 12 others
10.	Jitu Bora & 31 others
11.	Ratul Bora & 6 others
12.	President, 40 No. Uttar Parbatia Janajati GP & 50 others
13.	Mridul Hazarika & 58 others
14.	Amulya Bora, President, 71 No. Khangia GP
15.	Jagat Ch Mahanta, Satradhikar, Khutiaputa, Sri Letugram Satra & 122 others
16.	Sunadhar Patir, President, All Senior Mising Citizens Association, Dhemaji
17.	Probin Saikia & Others
18.	Amal Dutta & others
25-District: Golaghat	
1	Dergaon Bidhansabha Samasti Anusuchit Jati Unnayan Samiti
2	Bipul Kaibortta & Others of Uper Assam SC reservation Protection coordination committee Dergaon, Golaghat
3	Paban Saikia, Secretary, Assam Jatiya Parishad
4	Bitupan Saikia, General Secretary, Assam Pradesh Congress Committee
5	Monimala Hazarika & others
6	Md. Pojiruddin Ahmed & others
7	Kavstar Bora & others
8	Utpal Das & others, Anusuchit Jati Yuba Chatra Parishad, Asom, Golaghat Zila Samiti
9	Ratul Das & others, Anusuchit Jati Samannayarakshi Unnayan, Bokakhat
10	Mausum Das & other, All Assam Scheduled Caste Students Union

S.No	Name of Petitioner
11	Sanjay
12	Nabin Bora, GP President
13	Bhaskar Saikia
26-District: Karbi Anglong	
1	Sum Ronghand, President, Karbi Anglong DCC, Diphu
2	Tuliram Ronghong, Chief Executive Member, Karbi Anglong Autonomous Council, Diphu and others
3	J.I. Kathar, President, All Party Hill Leaders' Conference (APHLC) Karbi Anglong, Diphu
4	Sarkoi Rongphar & others (Public from Dolamara Town and its adjoining areas under Bokajan Civil Sub-Division, Bokajan, Karbi Anglong)
27-District: West Karbi Anglong	
1	Prabhat Ch. Taro, President and others, Inter-State and Inter-District Border Vigilance Committee
28-District: Dima Hasao	
1.	Chairman, Dima Hasao Delimitation Demand Committee (DHDDC)
2.	Prakanta Warisa, Former Member of Parliament (RS) & Ex- CEM (NCHAC)
3.	Frezer Sengyung, working President and others, All Apex Bodies Co-Ordination Committee
4.	L. Kuki, President and others, Indigenous People's Forum
5.	Samrjit Haflongbar, President, Dima Hasao District Congress Committee
29-District: Cachar	
1	Subhasish Choudhary, Ram Krishna Lane, Chencooriwe Road, Silchar, Assam
2	Najilum Nessa, Vice- President and others, Nayagram
3	President and others (73 No. Lakhipur Nayagram G.P), P.O. Toiengram, Cachar Nayagram G.P.
4	i)Ningombam Subrata Singha, Residence of Rupaibali G.P., ii)Surojit Singha, Residence of Rupaibali G.P.
5.	Tasdifue Rahman, Cachar
6	Alemthoi Singha, Hazarigram Dev. Organisation, Vill- Singerbond Pt 1, P.S. Lakhipur
7	Hema Rani Devi, Secretary and others, United Club's Organisation Lakhipur, Cachar

S.No	Name of Petitioner
8	Benu Bala Singha, Apunba Meira Lup, Singerbond, Cachar
9	President and others, Rural Development Association, Pallarbong, Cachar, Assam
10	M. Bidhyapati Singha, President BJP Binnakandi Mandal and others Cachar Assam
11	Mongol Singha, President, Kakmara Chaokhat Thourang Club, Vill.- Kakmara, P.O.- Banskandi
12	Ch. Mohan Singha and others
13	Babul Hussain Choudhary and others
14	Ng. Kamla Kanta Singha and others, Young Farmer's Club, Toiengram, Lakhimpur, Cachar
15	i)Ajit Kumar Singha and others, ii)Ng. Basanta Kumar Singha, President (Rural Development Organisation, Tolengkun)
16.	Tafikul Islam, Cachar
17	Chandramukhi Singha, Kakmara Meira Lup
18	Md. Nazrul Islam Laskar, Subarno Khanda Rastrio Samiti
19	Ratan Chakraborty and others
20	Adv. Ajoy Kumar Roy, Secretary, Sammilita Sankritik Mancha and others
21	Khalil Uddin Mazumdar and others
22	Dr. Tapodhir Bhattacharjee, Chairman, Citizens' Rights Protection Coordination Committee
23	Satyabrata De, President, Socio Economic Development Organisation
24	Mutum Thoiba, President, All Assam Manipur Student's Union Lakhimpur District Committee and others
25	Monir Uddin Barbhuja
26	R.K. Amarjeet, President/ Secretary, Yaifaleeching Club
27	Rahul Amir Laskar, Secretary and others, Kaptanpur Star Club
28	President, Singerband Gaon Panchayat and others
29	President and others, Singerband Gaon Panchayat
30	M.R. Khan, President, Lakhimpur Block Congress Committee
31	Hussain Ahmed Choudhary, President, Katigorah Block Congress Committee

S.No	Name of Petitioner
32	Madhu Sadham Singha and others
33	Krishanu Bhattacharjee
34	Abdul Hai Laskar, Advocate, District Bar Association and others
35	Manomohan Nath Laskar and others
36	Abdul Hussain and others
37	Sitangshu Das, president and others, Matribhumi
38	Basit Ahmed Choudhary and others
39	Binode Singh
40	Dipak Ranjan Das and others
41	Ataur Rahman Barbhuiya, President, Salchapra GP Area Protection & Developmet Committee.
42	Sompa Dey and others
43	Jhantu Sarkar, President, Borkhola Block Congress Committee
44	Nauda Babu Singh and others
45	Sunil Roy, President, Barak Upatyaka Matribhasa Suraksha Samity
46	Shashanka Chandra Paul, ZPC Member
47	Uttam Kr. Pandey and others
48	Dinesh Ch. Das and others
49	Biswajit Yadav and others
50	Ram Prasad Bhar and others
51	Gunamani Singha
52	Bikash Chandra Singha and others
53	Nirmal Singh and others
54	Bimal Lumar Singha and others
55	Kutub Uddin and others
56	Santosh Das and others
57	Ashraranjan Roy and others
58	Rahul Gorh and others

S.No	Name of Petitioner
59	A. Nilkanta Singha, President, Ng. Kamalakanta Singha, General Secy. of Young Farmers Club, Tolengram, Lakhipur
60	Sahab Uddin Barbhuiya & others of Vill-Binnakandi Grant
61	Ksh. Umananda Singha, President, Society for Meeteis' Chamber of Commerce, Assam, Silchar
62	Monoj Kanti Deb & others of Vill-Chandinagar Pt.-II
63	Abiahek Mal & others of Chotojalenga Grant
64	Lipika Dey, C.R Avenue, Silchar
65	Mahitosh Tanti & others of Chotojalenga Pt II
66	Narayan Ch. Ghose, Retd. Teacher & others of Dholai
67	H. Debasish Singha of Kaptanpur -18
68	Prof. Dilip Kumar Dey and another of Proactive Senior Citizens' Forum, Silchar
69	U. Chaoba Singha, President of Singerbond Development Association, Cachar
70	Manipuri Kanba Loop, Rongpur Pt-IV, Silchar
71	Tamal Kanti Banik, Ex. Chairman, Silchar Municipal Board, Silchar.
72	Ibeton Bibi & others, Members of All Assam Manipuri Muslim Santha Meirapaibi, Tarapur Manipur GP, Banskandi Dev. Block.
73	Nur Ali & others of Tarapur- Manipur GP, under Banskandi Dev. Block.
74	Sanjeeb Nath & others of Democratic Youth Forum.
75	Husainul Hoque Laskar, President, Banskandi Block Congress Committee, Banskandi.
76	Prakash Paul & others of Village-Chotojalenga Grant.
77	Romi Singha & others of Vill-Chotojalenga Pt.-II.
78	Dwipyoyoti Barman, President & Upanish Barman, General Secretary, All Dimasa Students Union, Cachar District Committee.
79	Satyendra Dey & others of Village Dwardbond Grant.
80	Manaranjan Das & others of Bhagadahar-Borjurai GP.
81	Basudeb Sharma & others of Prastabita Delimitation Pratibadi Mancha, Silchar.
82	President, Rupaibali Gaon Panchayat, P.O- Hazarigram Bazar
83	Dipak Ranjan Das & others of Viillage-Sibpur Pt.-I & II under Rupaibali GP.

S.No	Name of Petitioner
84	Shamim Aktar Choudhury & others of Vill-Niz-Rupaibali under Rupaibali GP.
85	Moinul Hq. Shekh & others of Vill-Singerbond Pt.-II & III.
86	Jagatjyoti Das, Secretary, Netaji Sangha, Berenga (NGO) & others of Berenga Pt.-III
87	i) S Rakesh Singha, ii) S. Rajesh Singha, iii) L Rakesh Singha, iv) L. Mamata Singha, v) Not available, vi) Rita Devi of Lakhipur
88	Satyendra Borah
89	Muidul Hussain
90	Md. Nasir Ali
91	Mannan Ali Khan
92	Rajen Singha and others
93	Mahendra Mohato and others
94	Sanjeeb Roy, INC
95	Sanjeeb Roy President, Youths Against Social Evils
96	Dulal Mitra Secretary CPI (M), Cachar Dist. Committee Silchar
97	Y. Nadia Chand Singha General Secretary Singerbond Dev Association Cachar Assam
98	Abhijit Paul, President, Silchar District Congress Committee (I), Park Road, Silchar
99	Sanjeeb Roy, INC Candidate, AE, 2021
100	Sanjeeb Roy, President, Youths Against Social Evils (YASE)
101	Dulal Mitra, Secretary, CPI (M), Cachar District Committee, Silchar
102	Gopidas Sinha, Gen. Secretary, National Backward Classes Association
103	Gopidas Sinha, Gen. Secretary, Nikhil Bishnupriya Manipuri Mahasabha, Silchar
104	Sujit Roy & 2 others, Forum for Democratic Right
105	Radhikaranjan Chakraborty, President, Barak Upatyaka Banga Sahitya O Sanskriti Sammelan, Cachar
106	Prasenjit Deb

30-District: Hailakandi

S.No	Name of Petitioner
1	Sudippon Nag
2	Alimul Haque Barbhuiya
3	Abul Hussain Laskar (Rahim)
4	Zakariya Ahmed Mazumder
5	Mustak Ahmed Laskar
6	Soumitro Nag
7	Abu Hanif Choudhary
8	Afkal Hussain Choudhary
9	Muktadir Hussain Laskar, Social worker
10	Nazir Ahmed Usmani, Jamira Part-iv, Hailakandi, Assam
11	Ribul Ahmed Choudhary
12	Ashroful Alom Barbhuiya
13	Hassan Barlaskar
14	Biswamitra Nag
15	Sahanaz Barbhuiya
16	Chiranjit Das Laskar
17	Simon Laskar
18	Tafazzul Ali
19	Bapon Bahar Mozumder
20	Bachchu Paul
21	Mrinmoy Sarma
22	Saudipta Das
23	Ujjal Sutradhar
24	Jhimli Das
25	Dilwar Hussain Laskar
26	Alok Chakraborty

S.No	Name of Petitioner
27	Babli Dey
28	Rajon Laskar
29	Nihar Das
30	Md. Nasir Uddin Laskar
31	Ahmed Karim Barbhuiya
32	Bidyut Nag
33	Supriyo Dutta
34	i)Nazmul Hussain Talukdar, GharmuraBusstand, Katlicherra, Hailakandi, ii)Sahin Laskar, iii)Bijon Deb, iv)Ramkrishna Chakraborty, v)Morjaul Laskar, vi)Biplob Majumdar, vii)Misbbaur Mazumder, viii)Mr. Shyamal Hasda, Working President and others
35.	Juyads Sheikh, Hailakandi
36.	Parikshit Roy, Hailakandi
37.	Asaf Ahmed, Hailakandi
38.	Hatizur Rahman, Hailakandi
39.	Karimuddin Barbhuiya, Hailakandi
40.	Junaid Hussain, Hailakandi
41.	Inayat Hussain, Hailakandi
42	Partha Sarathi Sen
43	Amir Hussain, President, All Hailakandi District Students' Union
44	Kamrul Alom Choudhary, Chief Convener and others
45	Jubain Ahmed Maumdar, Secretary, Panchgram GP Development Council
46	Suzam Uddin Laskar, MLA

S.No	Name of Petitioner
47	Anowar H Laskar
48	Nakibur Rahman Barbhuiya
49	Ahmed Ali Laskar, President, Indigenous Citizen Forum
50	Afzal Hussain Laskar, President, All India United Democratic Front and others
51	Abdul Ahmed Laskar, President, Barak Democratic Student Front
52	Shams Uddin, Hailakandi District Congress Committee
53	Amir Hussain Babhiya, President, Hailakandi District Congress Committee
54	District President of Hailakandi Trinamool Congress
55	Ali Hussain Mira, President and others, Bengali Students and Youth Forum
56	Altaf Khan, Secretary, Mojuri Sromik Union Central Committee, Ratanpur Road, Hailakandi.
57	Dilwar Hussain barbhuiya and Akimul Hussain Choudhury
58	Jahir Uddin Laskar, President, Rajior Dal, Hailakandi District Committee and Kamrul Islam Barbhuiya
59	Dalim Uddin Laskar, Chairman, District Kisan Congress, Hailakandi
60	Rajib Ahmed Laskar, Secretary, District Bar Association, Hailakandi and Rukan Uddin Barbhuiya.
61	Lakshmi Niwas Kalwar & Bijoy Kumar Bhar, Assam Tea and Ex-Tea Peoples' Forum
31-District: Karimganj	
1	Binay Krishna Roy, LL.B, Advocate, Subhashnagar, Bagha Jatin Lane P.O., P.S. & Dist.- Karimganj, Assam Pin- 788710
2	Fazal Ahmed, President and other, Civil Sub-Division Implementation Demand Committee
3	Saha Newaj, Saha Newaj's Flyingfeet Karate Academy
4	Nagarik Adhikar Suraksha Jautha- Mancha
5	Mihir Debnath and others
6	Mujahidul Islam Choudhary
7	Abdul Sahid
8	Bijoy Chakraborty
9	Abdul Bari, President, Patharkandi Constituency Restoration Demand Committee

S.No	Name of Petitioner
10	Tapu Roy and others
11	Nazrul Islam, Secretary and others
12	Biswajit Dey, General Secretary and others
13	Adbul Helin Tapader, Vice President and others
14	Monilal Gowala, Ex-Parliamentary Gowala, Ex- MLA
15	Mallika Roy and others
16	AK Md. Fazlul Karim and others
17	Tarun Sinha, President, Nikhil Bishnupriya Manipuri Mahasabha State Committee
18	Sachin Sahoo, Politician (INC)/Social Worker.
19	Akub Ali and others
20	Abdul Mukit and others
21	Shining Star and others
22	Lakhan Malakar and others
23	Shabbir Ahmad and others
24	Biswa Baran Baruah District Advocates' Bar Association and others
25	Burhan Uddin and others
26	Dahar Uddin Khan, Muslim Students Federation and others
27	Sahidul Hassan and others
28	Abdul Ahad and others
29	Biswajit Sinha and others
30	Nashir Uddin, President Youth Congress Committee and others
31	Rashida Begum and others
32	Angshuman Paul, President of Greater Dullabcherra Progressive Citizens Forum and others
33	Sufian Ahmad and others
34	Sunil Kr. Sinha, IMAA Bishnupriya Manipuri (IBM)
35	Abu Saleh Najmuddin, Chairman, Aman Foudation, Assam, Ex- Minister, Assam, & Advocate, Guwahati High Court .

S.No	Name of Petitioner
36	Siddeque Ahmed, MLA, AC4-Karimganj South
37	Jakir Hussain, MA (Eng), LLB, Advocate District Advocate Bar, Karimganj
38	Azizur Rahman Talukdar, President, AIUDF, District Committee, Karimganj
39	Mashuque Ahmed, President Asom Gana Parishad, Karimganj
40	Chandra Kanta Sinha & others
41	Sunit Deb, Social Worker, Ramkrishna Nagar, Main Road, Karimganj
42	A.T.M Zakaria Qasmi, Chairman, Progressive Rural & Educational Development Foundation
43	Rajendra Chandra Das, Secretary, CPI, Karimganj District Council
44	Nasir Choudhury, General Secretary, All India Forward Bloc, Karimganj District Committee
45	Nasir Choudhury, General Secretary, Barak Vellay Progotoshil Nirman Sramik Union (BVPNSU), Cachar, Karimganj, Hailakandi
46	Ruhul Quddus, Secretary, Sutarkandi Exporter and Importer Association
47	Hifjur Rahman Choudhury, Civil Society, Karimganj
48	Green India Foundation, S.T. Road, Batarashi, PO- Tillabazar, Karimganj
49	GP President, Baruala Gaon Panchayat
50	Zakaria Qasmi, General Secretary, Karimganj District Committee N.E.I Emarat-E-Shanah & Nadwatut Tameer, Kanishail, Karimganj
Political Parties	
1	Munidra Kumar Bhagawati, President, Lok Janashakti Party
2	Ripun Bora, Ex-MP, President, Assam TMC
3	Dr. Bhaben Choudhury, State President, Aam Aadmi Party, Assam
4	Bhupen Kumar Borah, President, United Opposition Forum, Assam (Assam Pradesh Congress, Assam Jatiya Parishad, CPM, Raijor Dal, CPI, Jatiya Dal Assam, NCP, RJD, Janata Dal(U), TMC, CPI(ML)) and others.
5	Bhasco De Saikia, President, Raijor Dal
6	Md. Aminul Islam, General Secretary (Org), All india United Democratic Front and others.
7	Dipen Boro, President, All Bodo Students Union
8	Atul Bora, President, Asom Gana Parishad and others

S.No	Name of Petitioner
9	Tilak Nath, President, Asom Gana Parishad, Kalabor Bidhan Parishad and others
10	Jatindra Nath Bora, Vice President, Nationalist Congress Party and others
11	Tanka Bahadur Rai , Speaker & Leader of the All Party Delegation, Assam Legislative Assembly and others
12	Azim Rahman, General Secretary, Raijor Dal
13	Brajen Kr. Handique, State Organising Secretary, Aam Aadmi Party, Assam
14	Akhil Gogoi, President, Raijor Dal
15	Secretary, Aam Aadmi Party, Assam
16	Sushmita Dev
17	Dr. Avjit Chakraborty, President, Bharatiya Gana Parishad
18	Lurinjoyti Gogoi, President, Assam Jatiya Parishad
19	Pramod Boro, President of United People's Party Liberal and others
20	Hagrana Mohilary, President, Bodoland Peoples Front and others
21	Diganta Konwar, Working President and others, Jatiya Dal ASO and others
22	Kanak Gogoi, Secretary, Assam State Council
23	Mihir Nandi, Chairman, All India Forward Bloc
24	Bhupen Kumar Borah, President and others, Assam Pradesh Congress Committee
25	Rabi Kumar Phangcho, Secretary of CPI(ML) Liberation, Hills Party Committee (HPC) and others
26	Bibek Das, Secretary, Assam State Committee
27	Bhabesh Kalita, President of Bhartiya Janata Party
28	Suprakash Talukdar, Secretary, CPI (M), Assam State Committee
29	Abdul Ahmed Laskar, AIUDF
30	Hafiz Bashir Ahmed, MLA, 26-Bilasipara West LAC and others
Parliamentary Constituencies	
1	Shibrajdas
2	Prodeep kumar Daimary, President, Udalguri Lok Sabha Constituency Demand Committee and others
3	Coordination Committee for BTR Accord Implementation of EX-NDFB

S.No	Name of Petitioner
4	Rihon Daimari, President, Udalguri District Committee, BPF and others
5	Paniram Brahma, President, Boro Pensioners' Association, Udalguri
6	Hagrama Mohilary, President, Bodoland Peoples Front (BPF)
7	Abdul Maleque and others
8	Assam Char Parishad, Barpeta District Committee
9	Mirza Osman Goni, President, Assam Char Parishad, South Barpeta District Committee
10	Shamsuddin Ahmed
11	Kusewar Borah, President, Majuli District Congress Committee
12	Debajit Ray, President/Secretary, Dhubri East District Koch Rajbongshi Students' Union (AKRSU)
13	Dr.Rajdeep Roy, M.P
14	Bhadreswar Bharman, President, International Koch-Rajbongshi Association (IKRA)
15	District Bar Association
16	Rafikul Hoque, President, Barpeta District Congress Committee
17	President, Udalguri District Congress Committee
18	Hitesh Basumatary, President, Mushalpur District Committee, Bodoland Peoples' Front
19	Bhubneswar Gayary, President, Salbari District Committee, Bodoland Peoples Front
20	Coordination for Udalguri House of Parliamentary Constituency (HPC) demand Committee
Miscellaneous	
1.	All Assam Tribal Sangha
2.	Haren Phangeho, President, Amri Karbi National Council (AKNC)
3.	Tapas Paul and others
4.	Ranadhee Paul
5.	Djyotir Moy
6.	Saidur Rahman Tapadar
7.	Mofi Islam
8.	Chandra Kanta Terang, President and others, Autonomus State Demand Committee

S.No	Name of Petitioner
9.	Tilak Doley, President and others, Takam Mising Porin Kebang
10.	Supratim Deb Purkayastha
11.	Gautam Choudhary, Barak Uptyaka Matribhasha Surksha Samity
12.	Sukumar Basumatary, President, All Assam tribal Sangha and others
13.	Abdul Khaleque, Member of Parliament
14.	Kartick Roy, Secretary, Barak Banga
15.	Pulak Roy, President, Udharbond Block Congress Committee
16.	Begum Momotaj Ahmed, President and others, Assam Women Social Justice Forum
17.	Abdus Samad Ahmed, President and others, Assam Social Justice Forum
18.	Nabajyoti Talukdar
19.	Mokaddes Ali Mondal, President, Sankhyalaghu Sangram Parishad
20.	Hemanta Madhab Sharma
21.	Sona Medhi, President, Asom Anusuchit Jati Parishad
22.	Shahnawaz Hussain, President, Sadou Asom Gorias-Moria-Deshi- Jatiya Parishad
23.	Dr. Abdul Wahab, President, Assam Char Parisad
24.	Manoranjan Talukdar, MLA
25.	Markush Baumatary, President, United Tribal Organisation
26.	Dalin Kumar Brahma, President, All Bodo Ex- Volunteer Force Organisation
27.	Gajen Hazoary, President, Citizens' Rights Movement Committee Udalguri District
28.	Rejaul Karim Sarkar, President, All Assam Minorities Student's Union
29.	Bonit Manjil Basumatary, President, Bodo National Students Union
30.	Haran Dey Sylheti, President
31.	Amar Adhikary, President of Bharatiya Gorkha Parisangh and others
32.	Birendra Prasad Baishya, Assam Gana Parishad and others
33.	Utpal Sarma, President in charge, All Assam Student's Union and others

Images of public interactions



















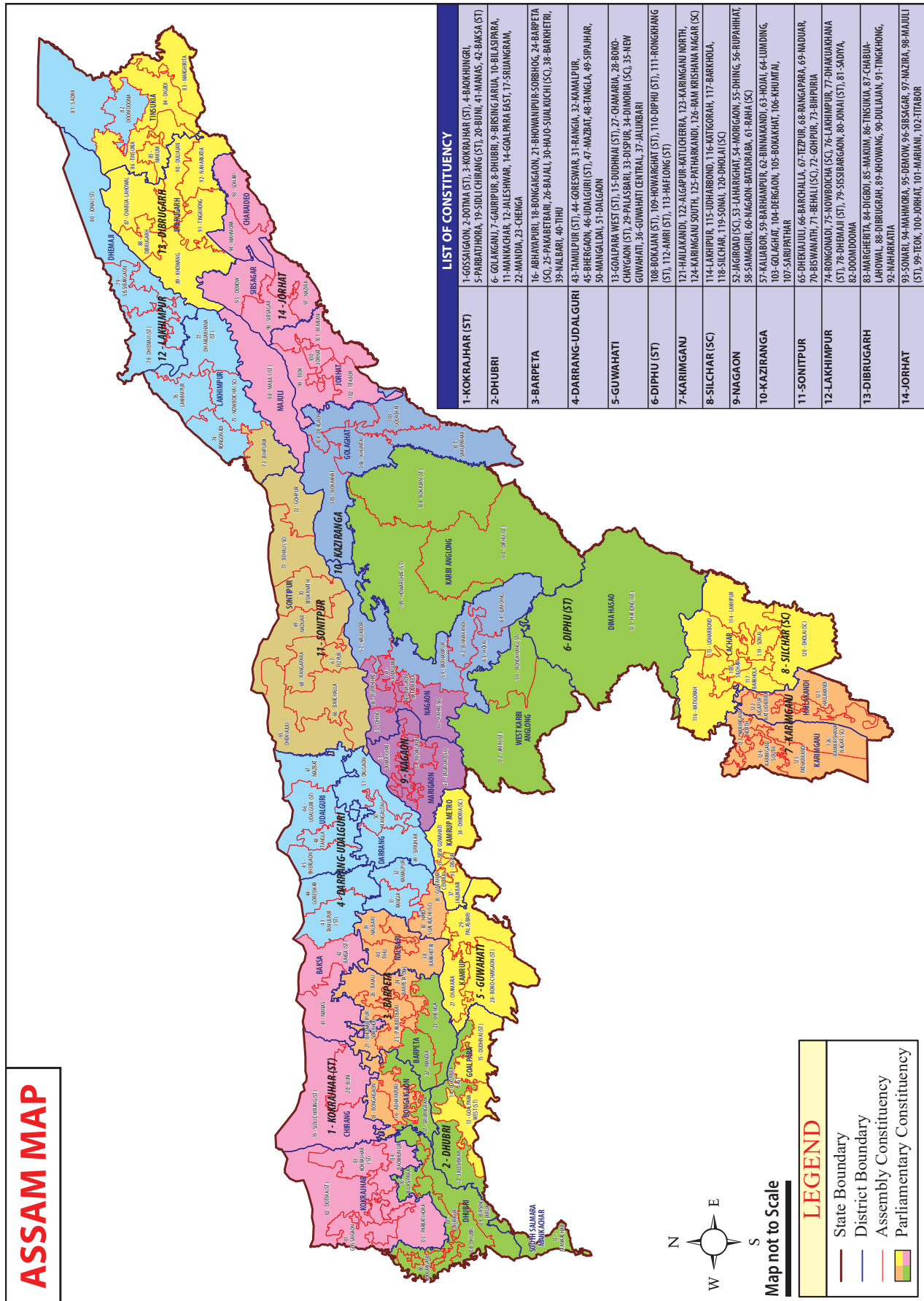




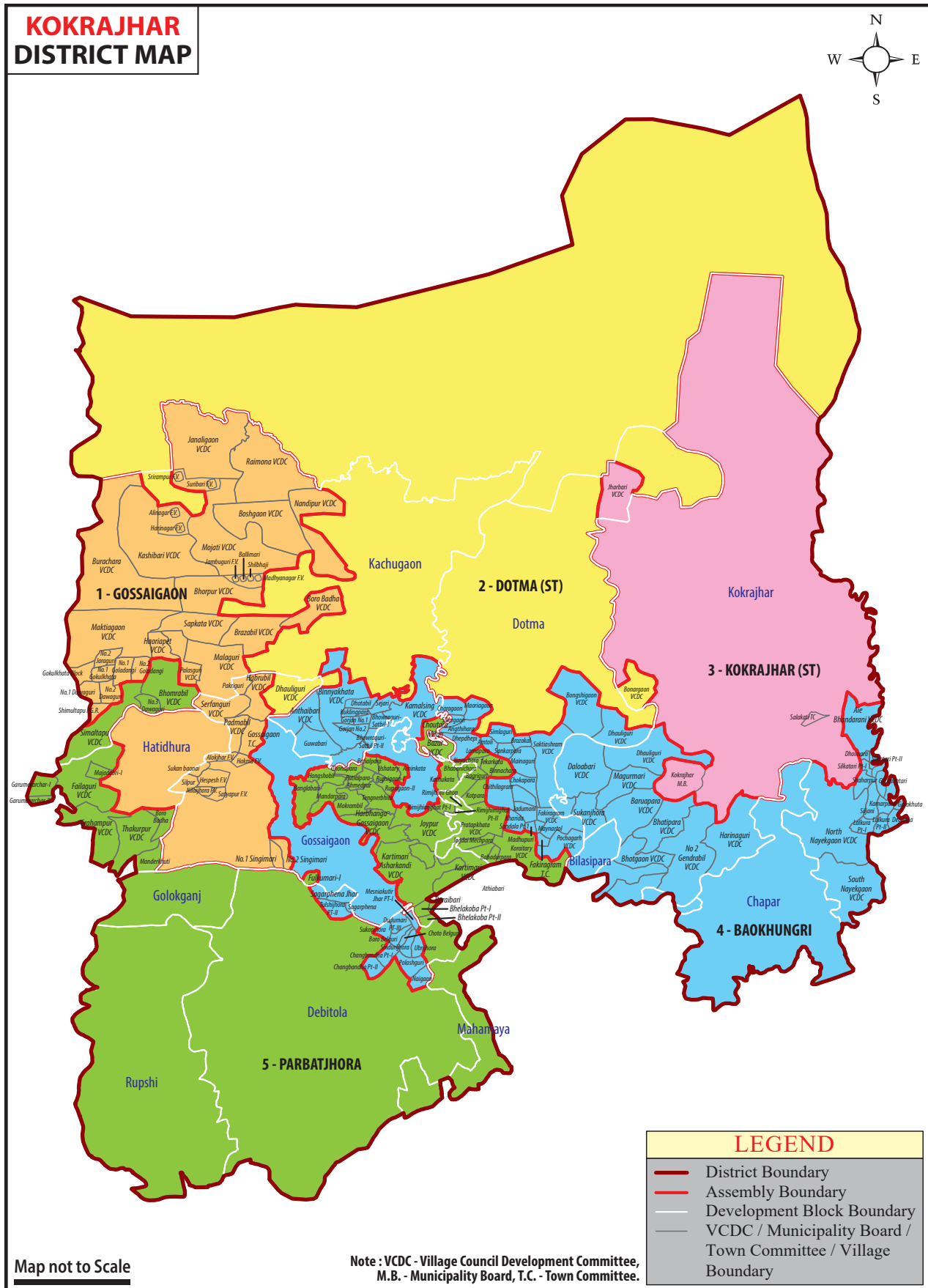




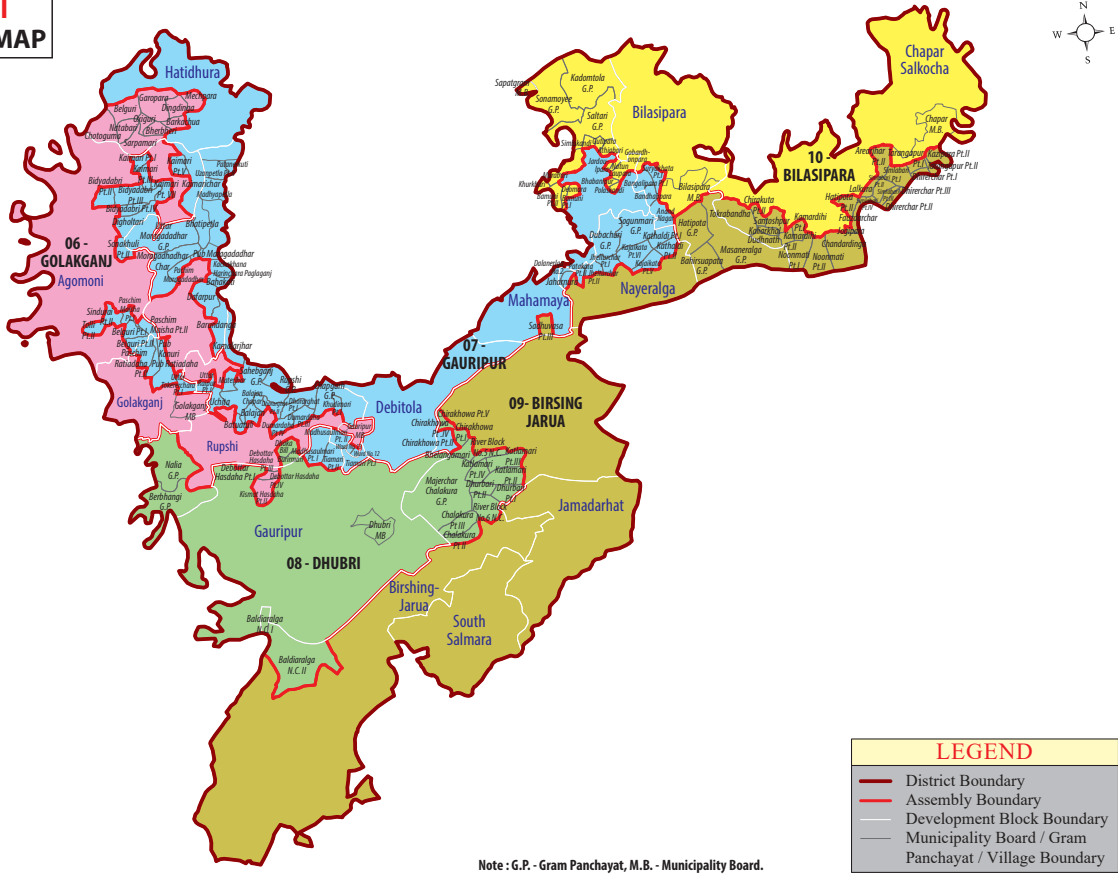
Map of Parliamentary Constituencies of the State



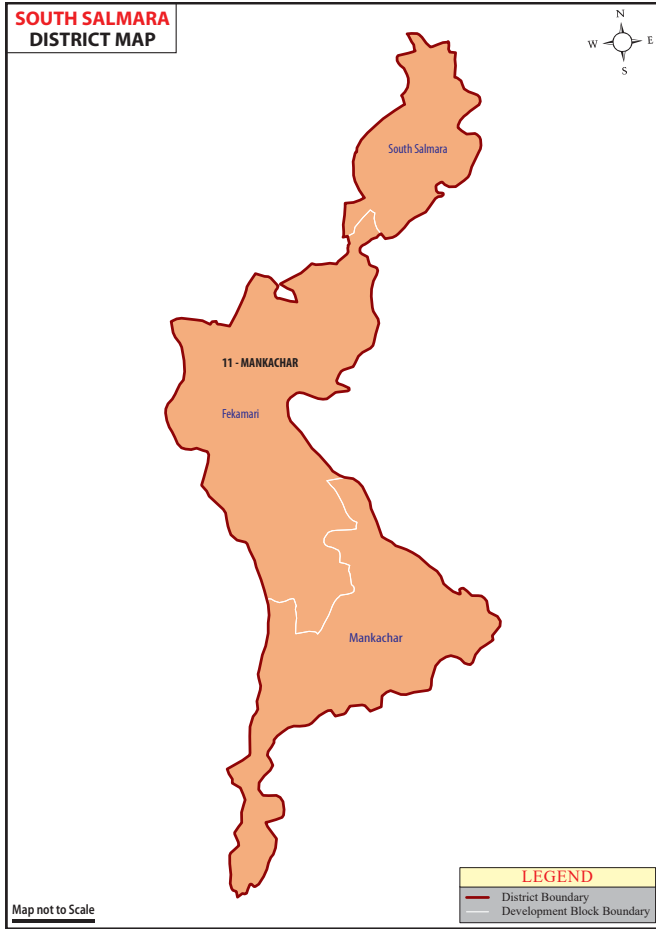
Map of Parliamentary Constituencies of the State



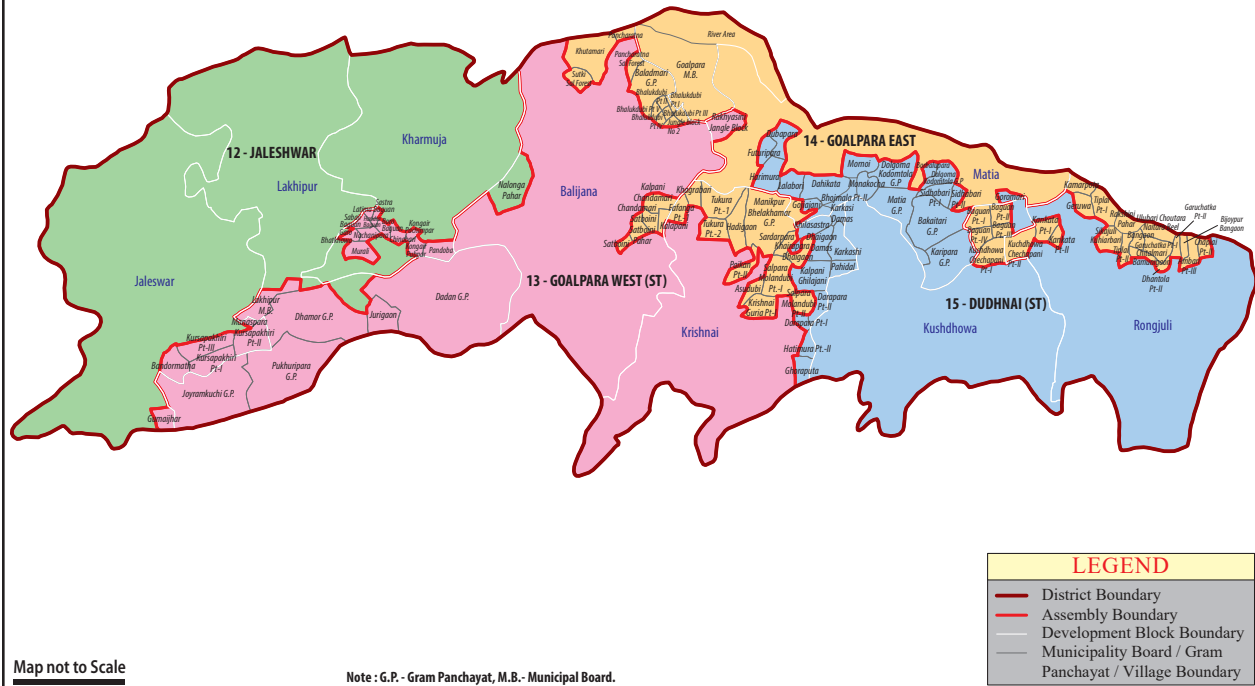
DHUBRI DISTRICT MAP



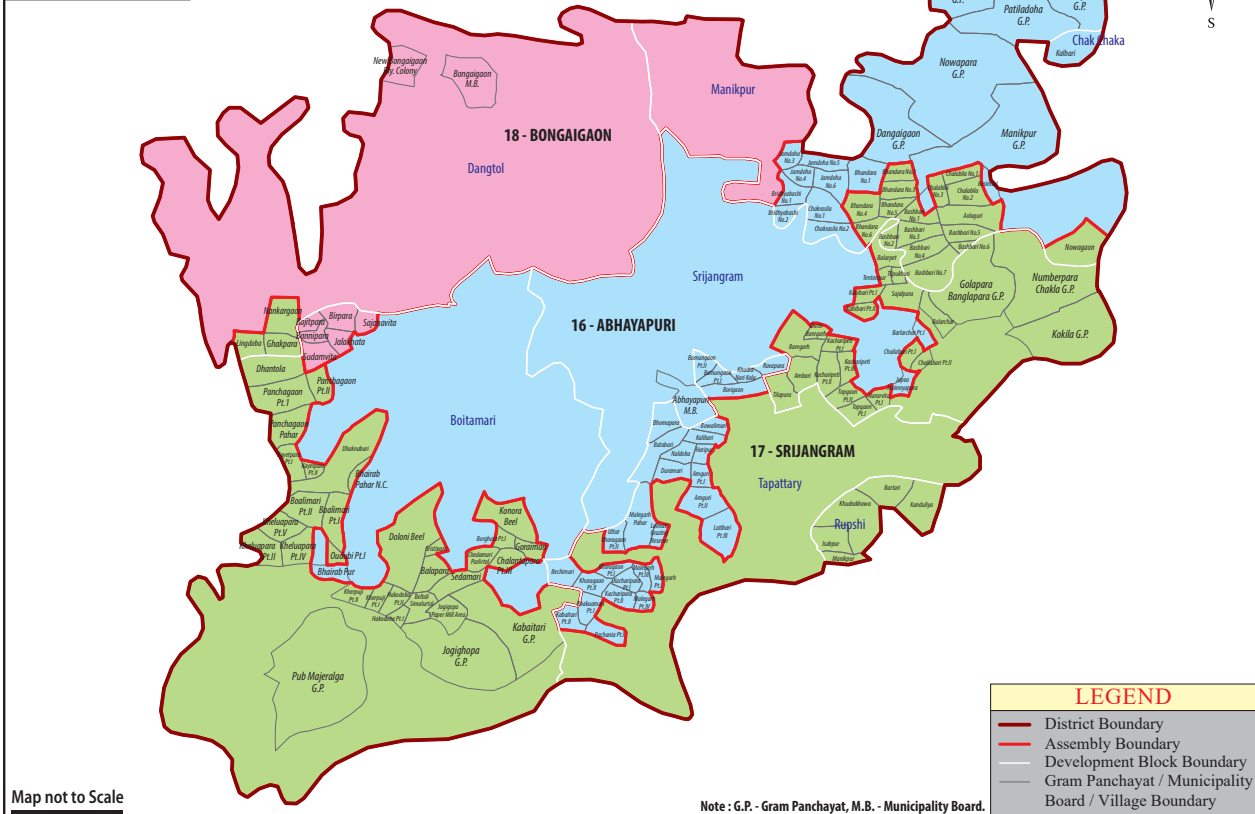
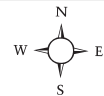
SOUTH SALMARA DISTRICT MAP

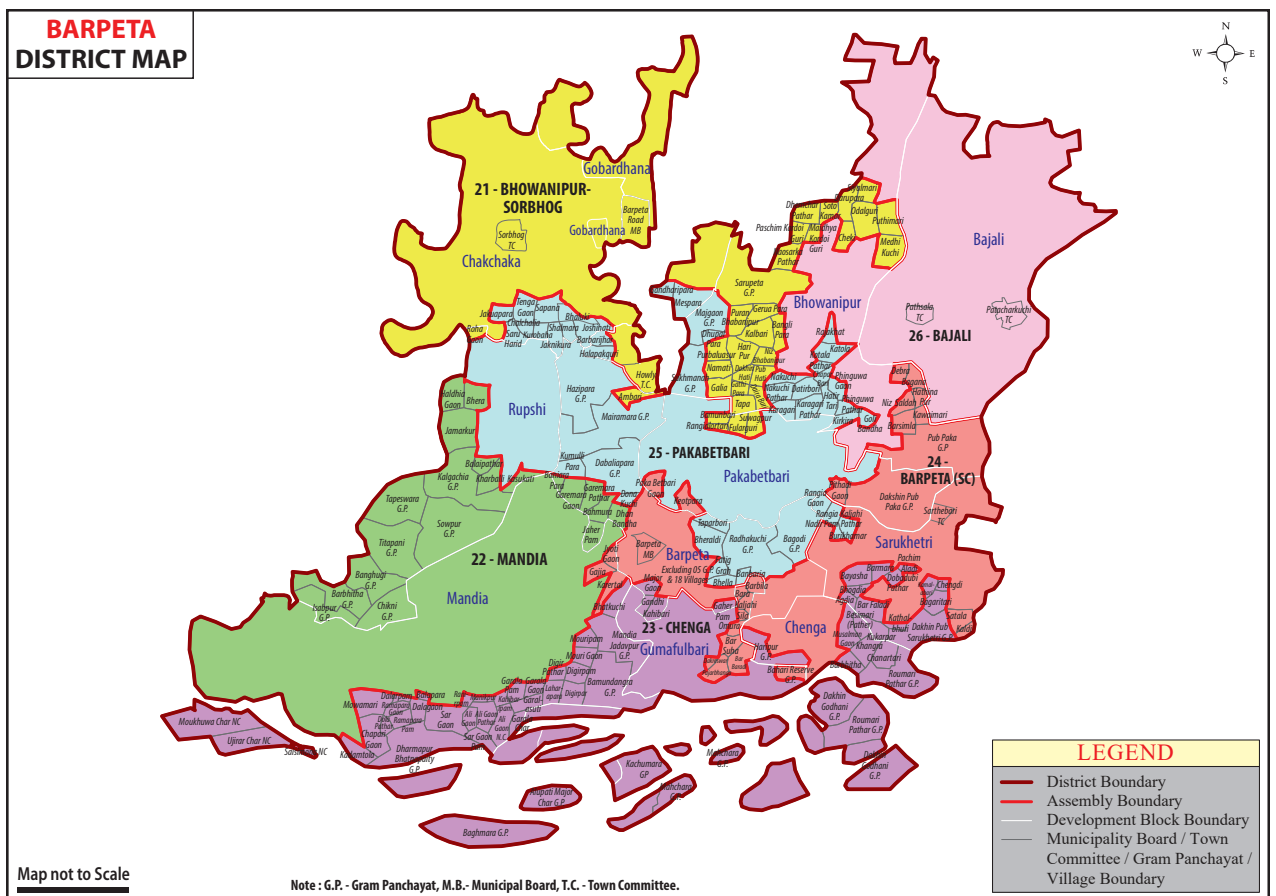
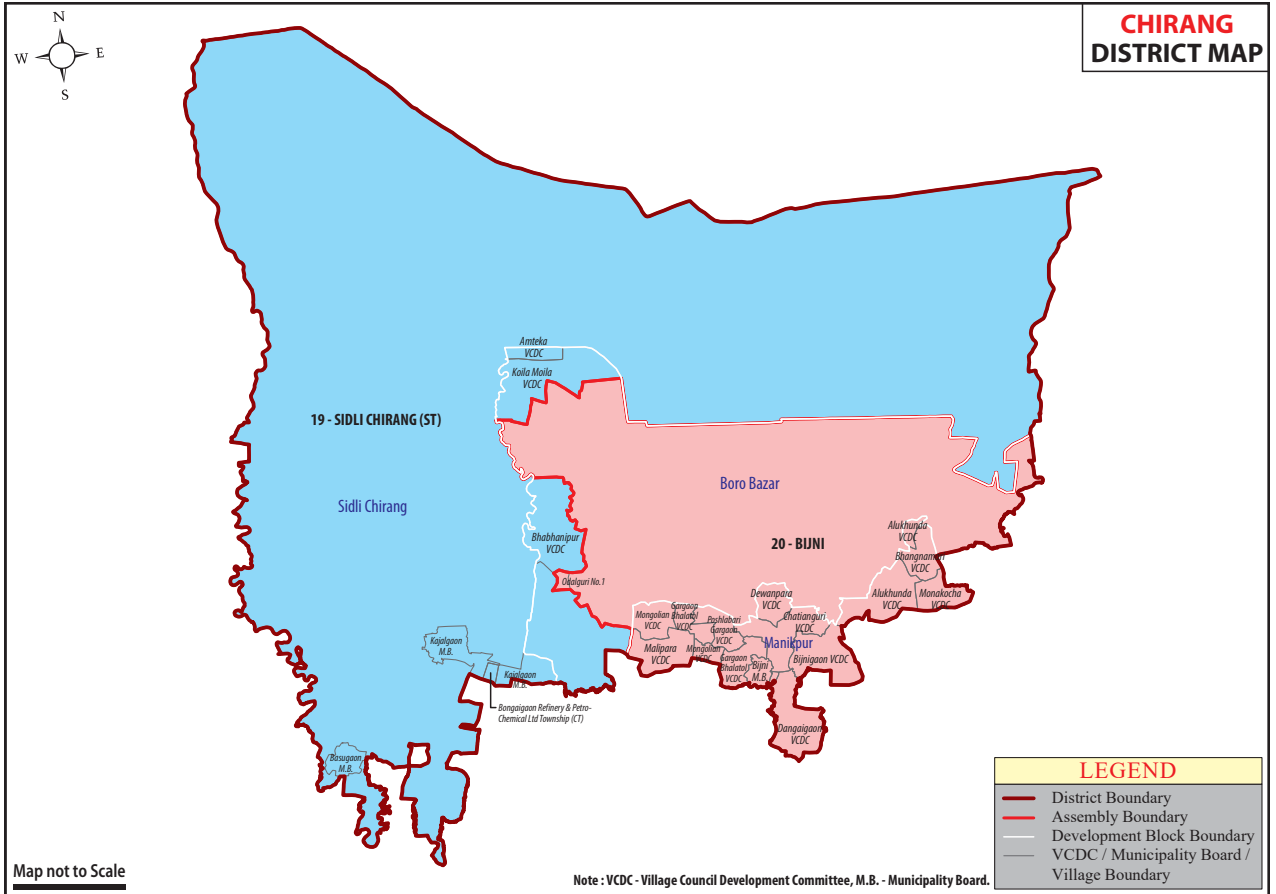


GOALPARA DISTRICT MAP

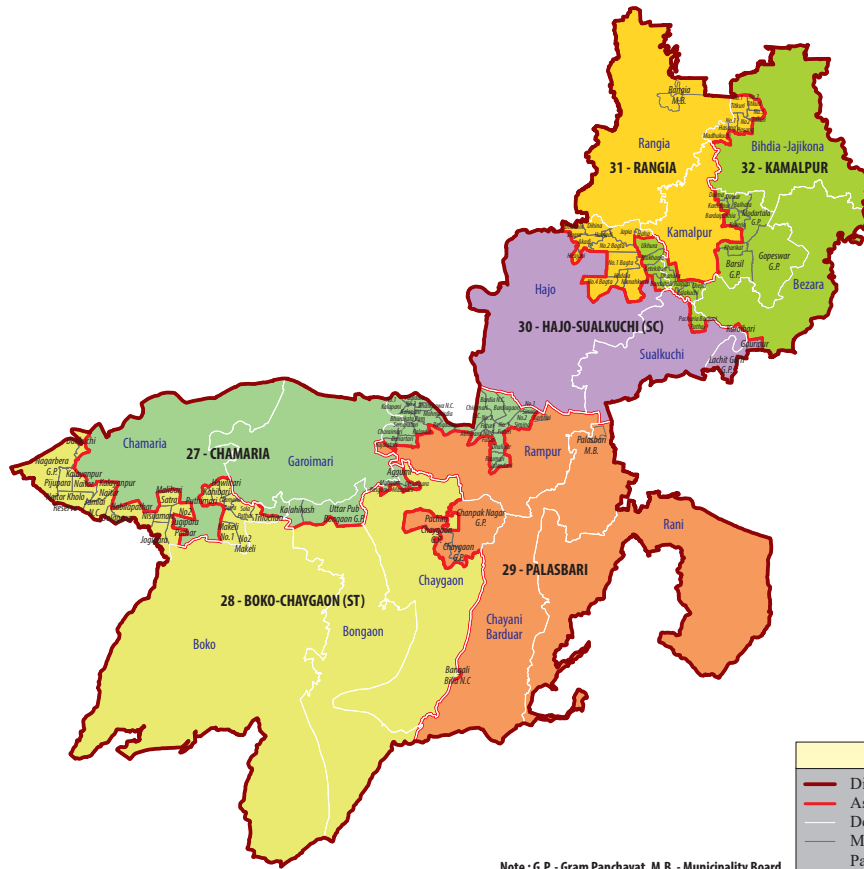


BONGAIGAON DISTRICT MAP





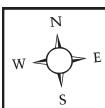
KAMRUP DISTRICT MAP



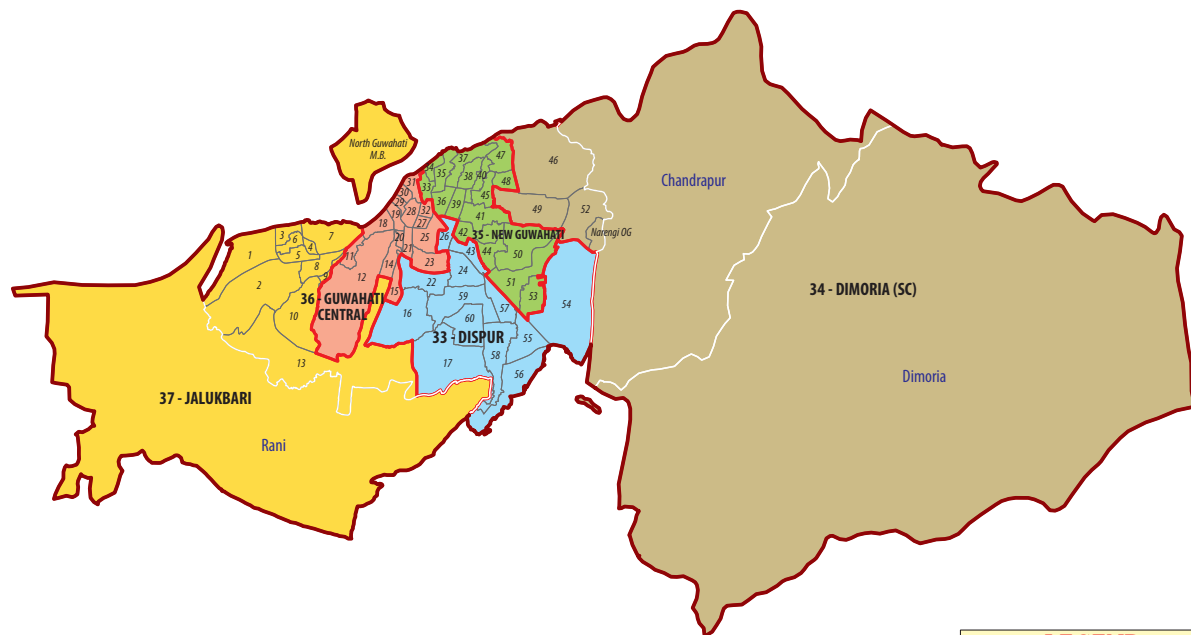
Map not to Scale

Note : G.P. - Gram Panchayat, M.B. - Municipality Board.

LEGEND	
	District Boundary
	Assembly Boundary
	Development Block Boundary
	Municipality Board / Gram Panchayat / Village Boundary



KAMRUP (METROPOLITIAN) DISTRICT MAP

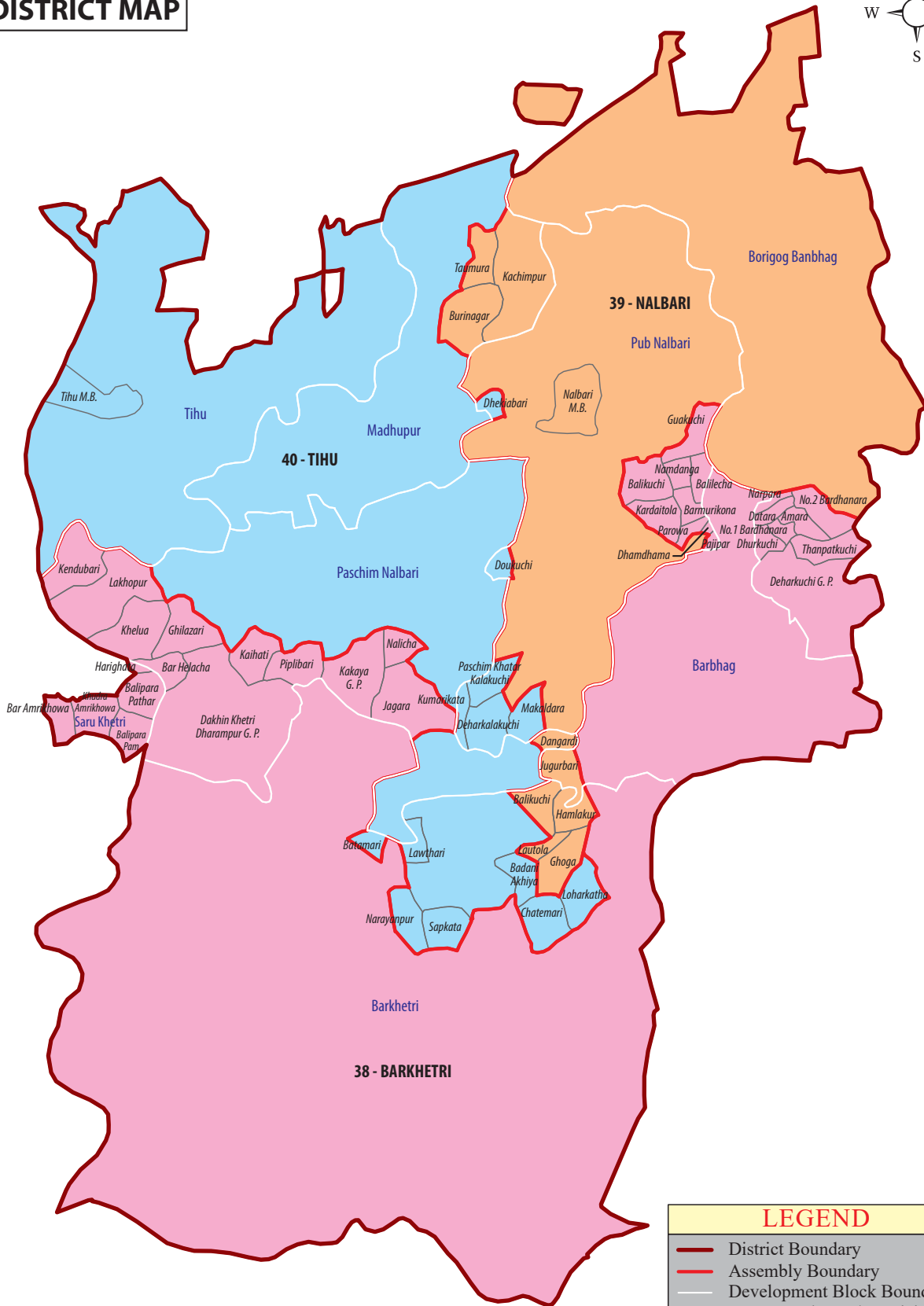
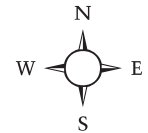


Map not to Scale

Note : M.B. - Municipality Board.

LEGEND	
	District Boundary
	Assembly Boundary
	Development Block Boundary
	Municipality Board / Ward / Village Boundary

NALBARI DISTRICT MAP

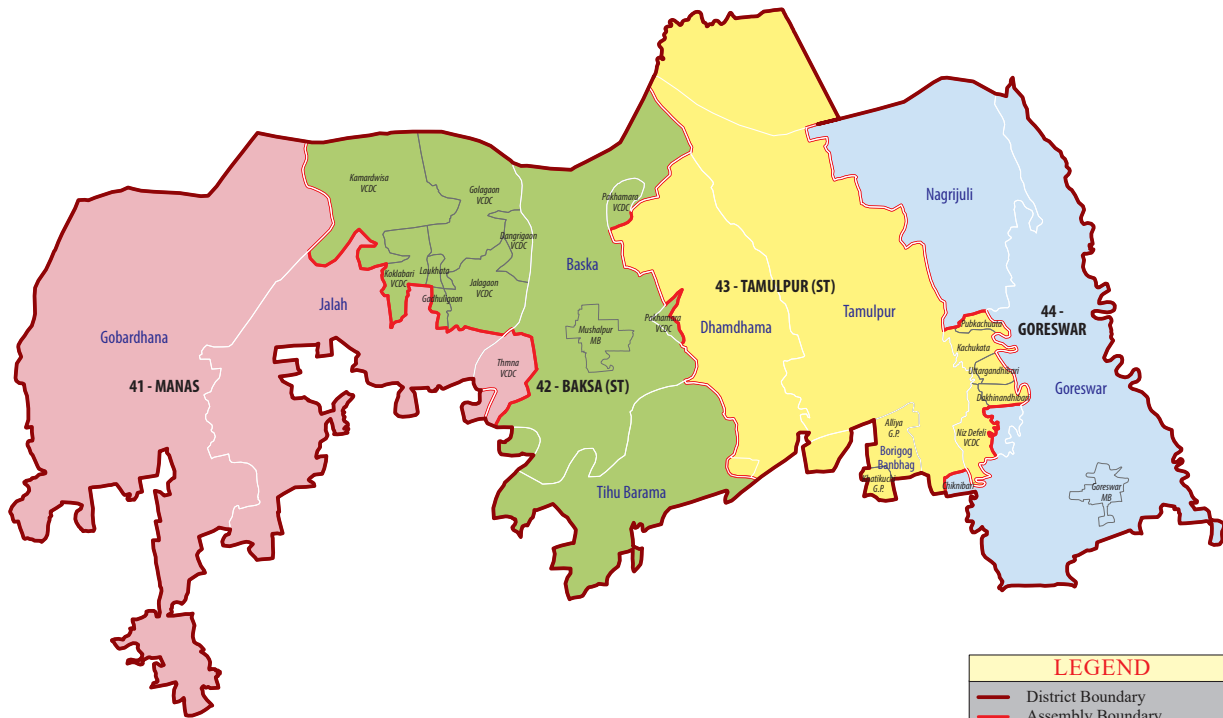


Map not to Scale

Note : G.P. - Gram Panchayat, M.B. - Municipality Board.

LEGEND	
	District Boundary
	Assembly Boundary
	Development Block Boundary
	Gram Panchayat / Municipality Board / Village Boundary

**BAKSA
DISTRICT MAP**

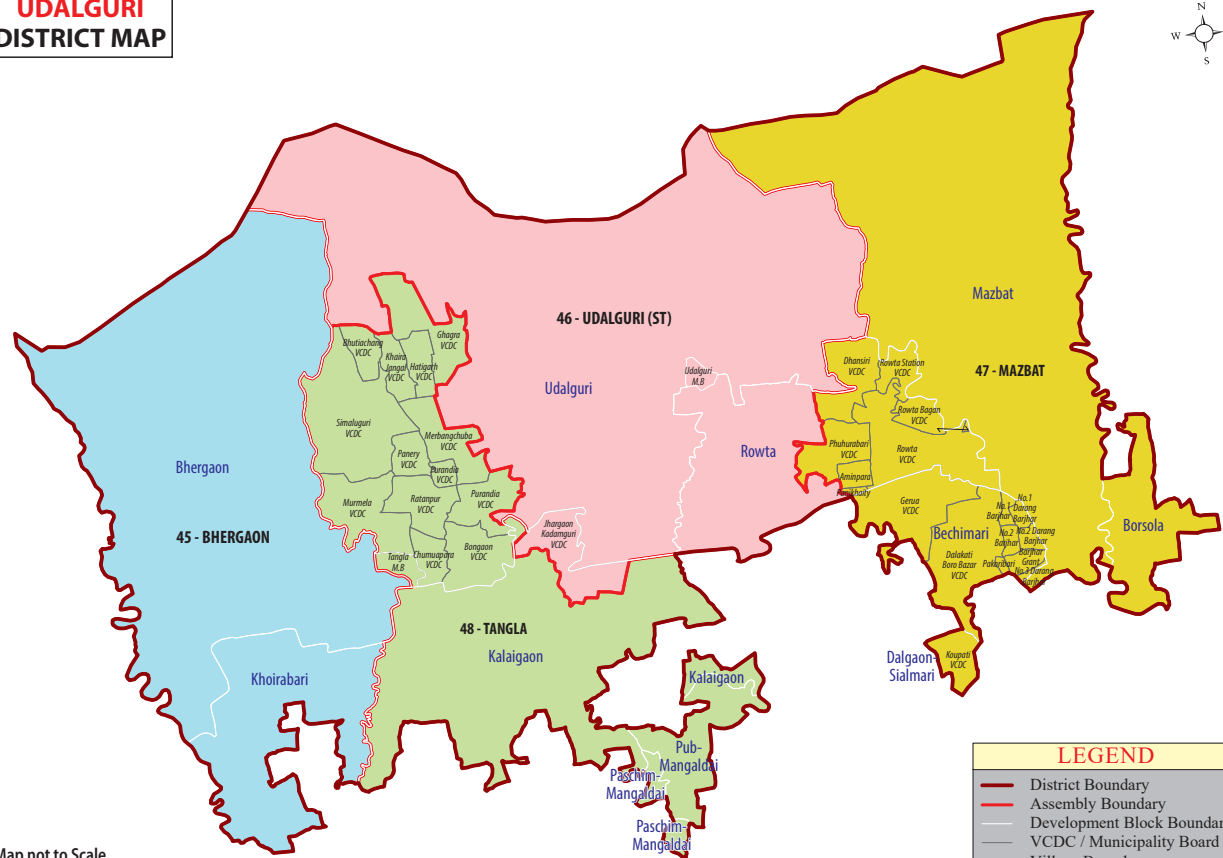


Map not to Scale

Note : VCDC - Village Council Development Committee, M.B. - Municipality Board.

LEGEND	
	District Boundary
	Assembly Boundary
	Development Block Boundary
	VCDC / Municipality Board / Village Boundary

**UDALGURI
DISTRICT MAP**

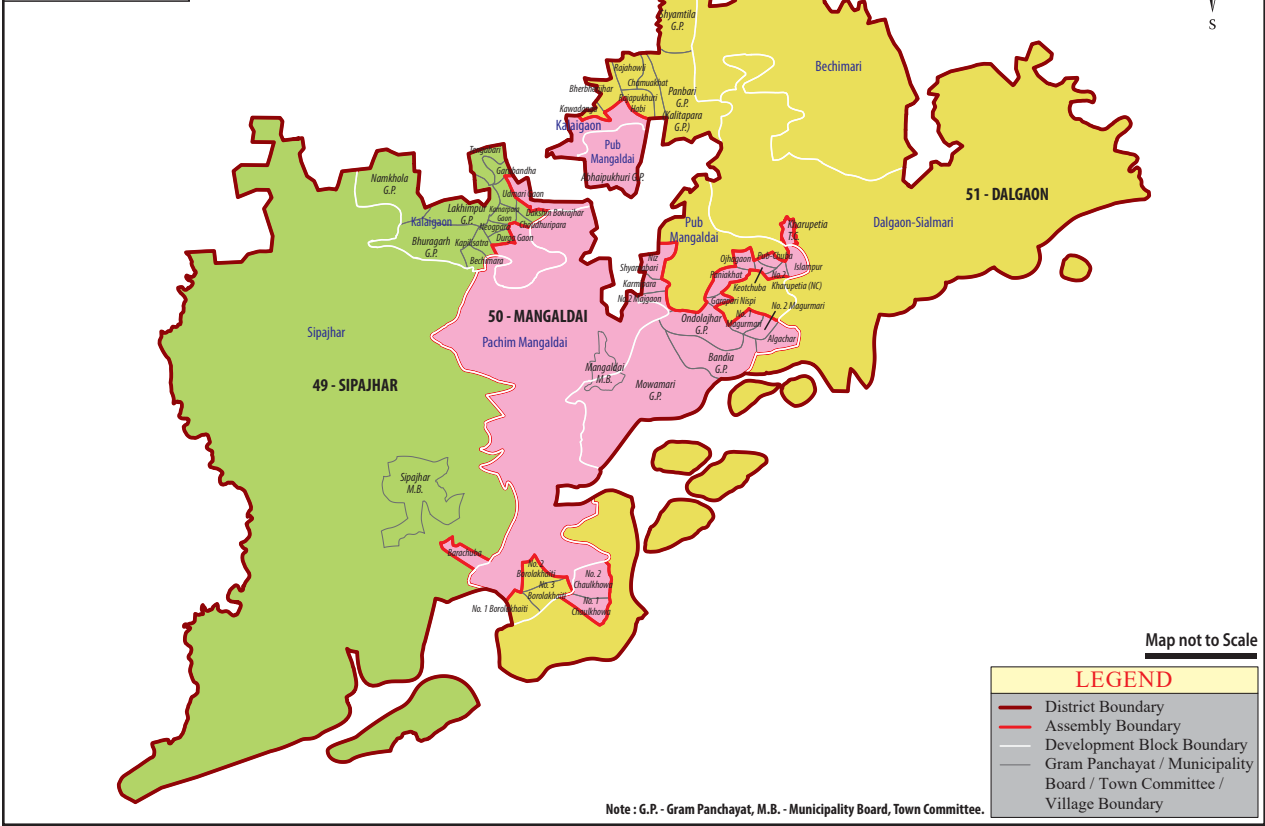


Map not to Scale

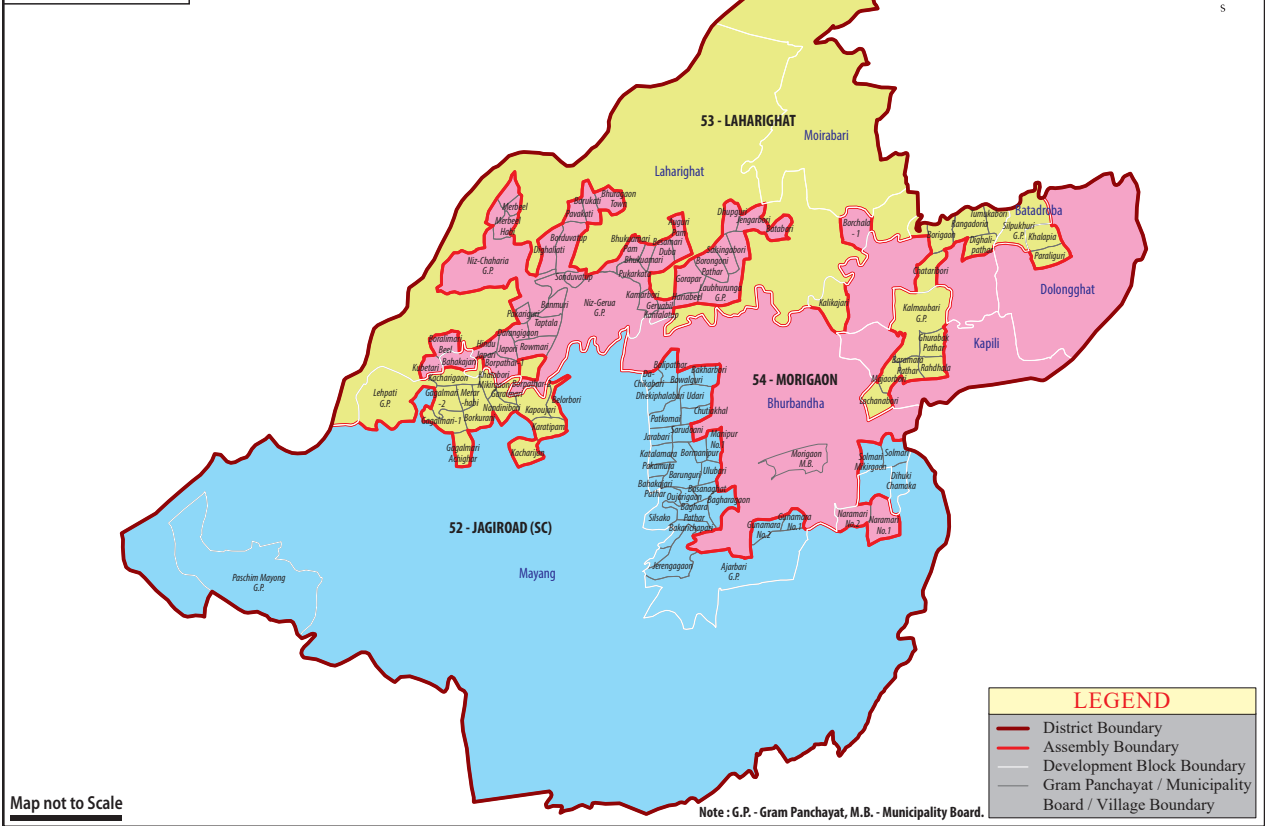
Note : VCDC - Village Council Development Committee, M.B. - Municipality Board.

LEGEND	
	District Boundary
	Assembly Boundary
	Development Block Boundary
	VCDC / Municipality Board / Village Boundary

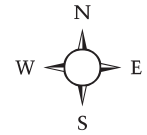
DARRANG DISTRICT MAP



MORIGAON DISTRICT MAP



NAGAON DISTRICT MAP

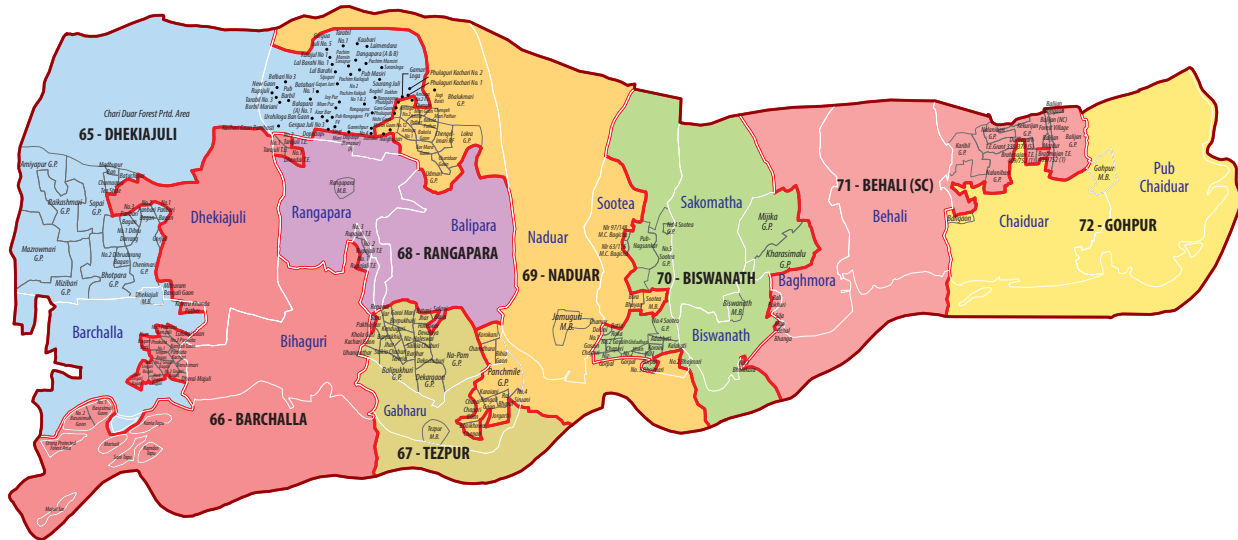


Map not to Scale

Note : G.P. - Gram Panchayat, M.B. - Municipality Board, T.C. - Town Committee.

LEGEND	
	District Boundary
	Assembly Boundary
	Development Block Boundary
	Gram Panchayat / Municipality Board / Town Committee / Village Boundary

**SONITPUR
DISTRICT MAP**

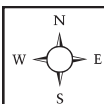


Map not to Scale

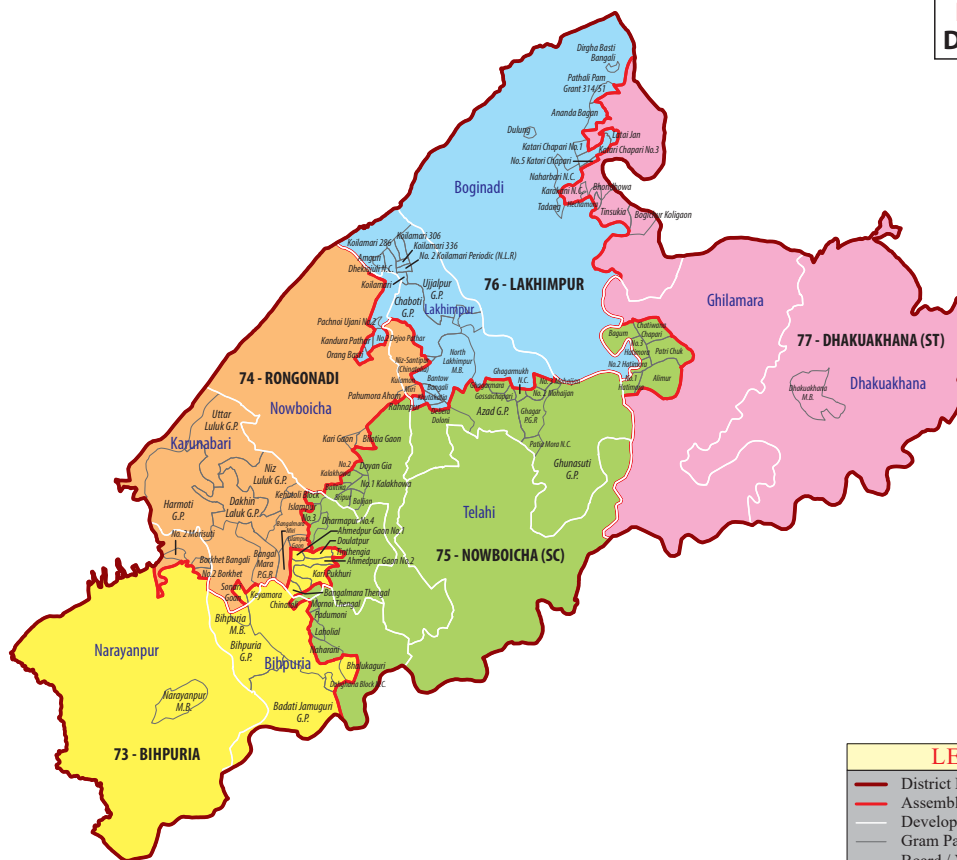
Note : G.P. - Gram Panchayat, M.B. - Municipality Board.

LEGEND

- District Boundary
- Assembly Boundary
- Development Block Boundary
- Municipality Board / Gram Panchayat / Village Boundary



**LAKHIMPUR
DISTRICT MAP**



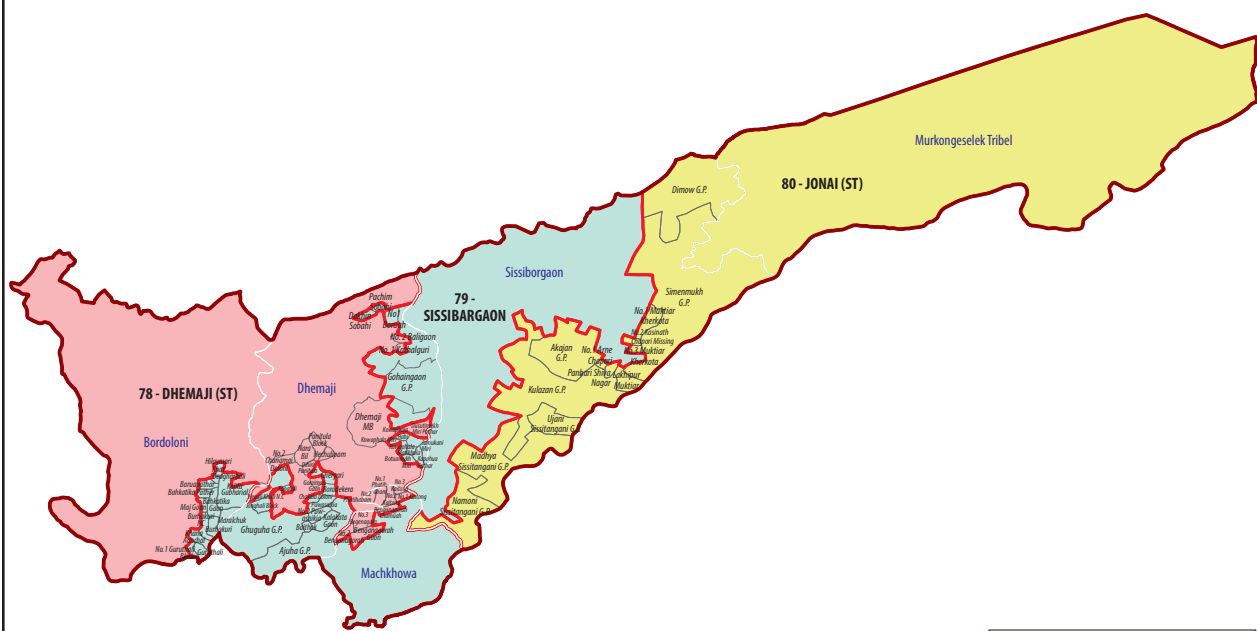
Map not to Scale

Note : G.P. - Gram Panchayat, M.B. - Municipality Board.

LEGEND

- District Boundary
- Assembly Boundary
- Development Block Boundary
- Gram Panchayat / Municipality Board / Village Boundary

**DHEMAJI
DISTRICT MAP**



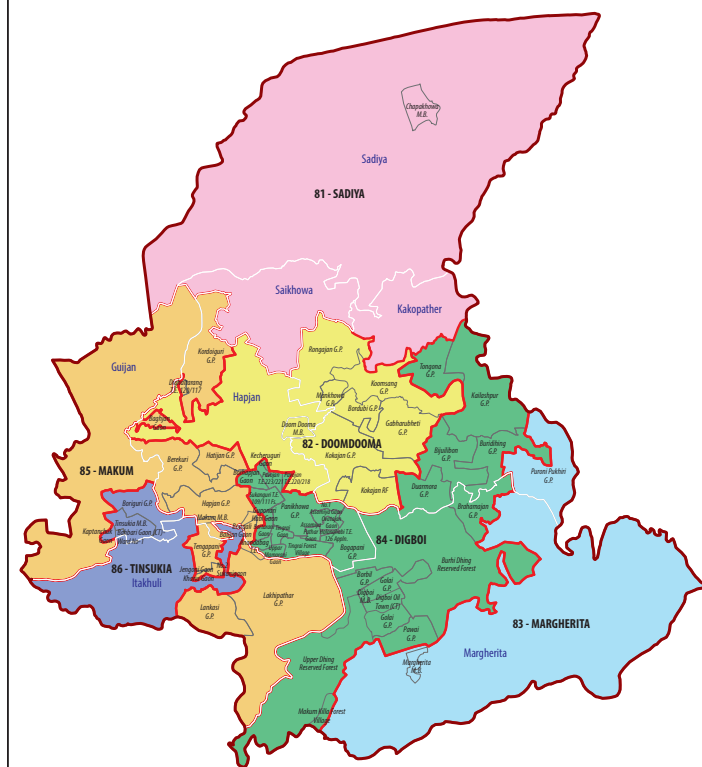
Map not to Scale

Note : G.P. - Gram Panchayat, M.B. - Municipality Board.

LEGEND

- District Boundary
- Assembly Boundary
- Development Block Boundary
- Gram Panchayat / Municipality Board / Village Boundary

**TINSUKIA
DISTRICT MAP**

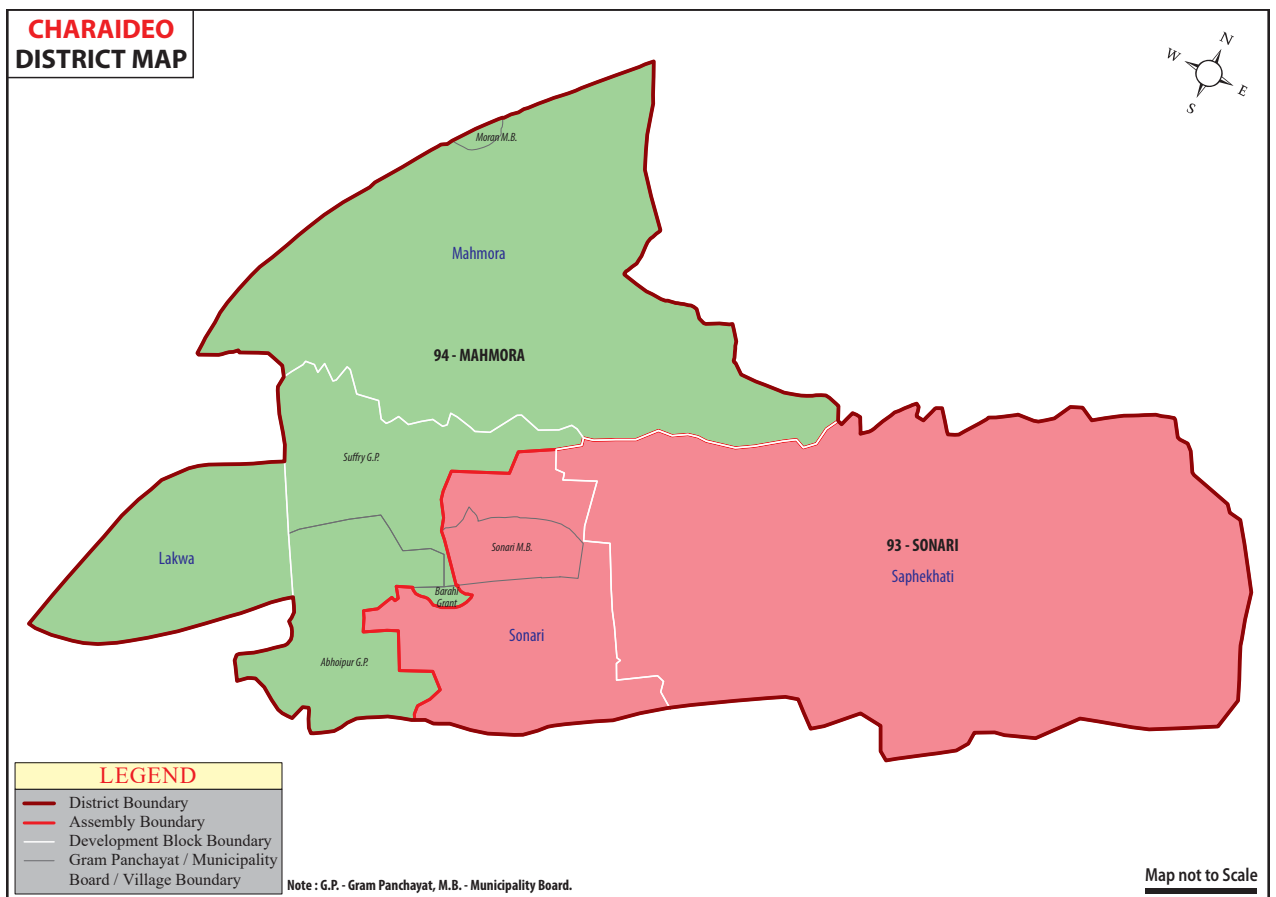
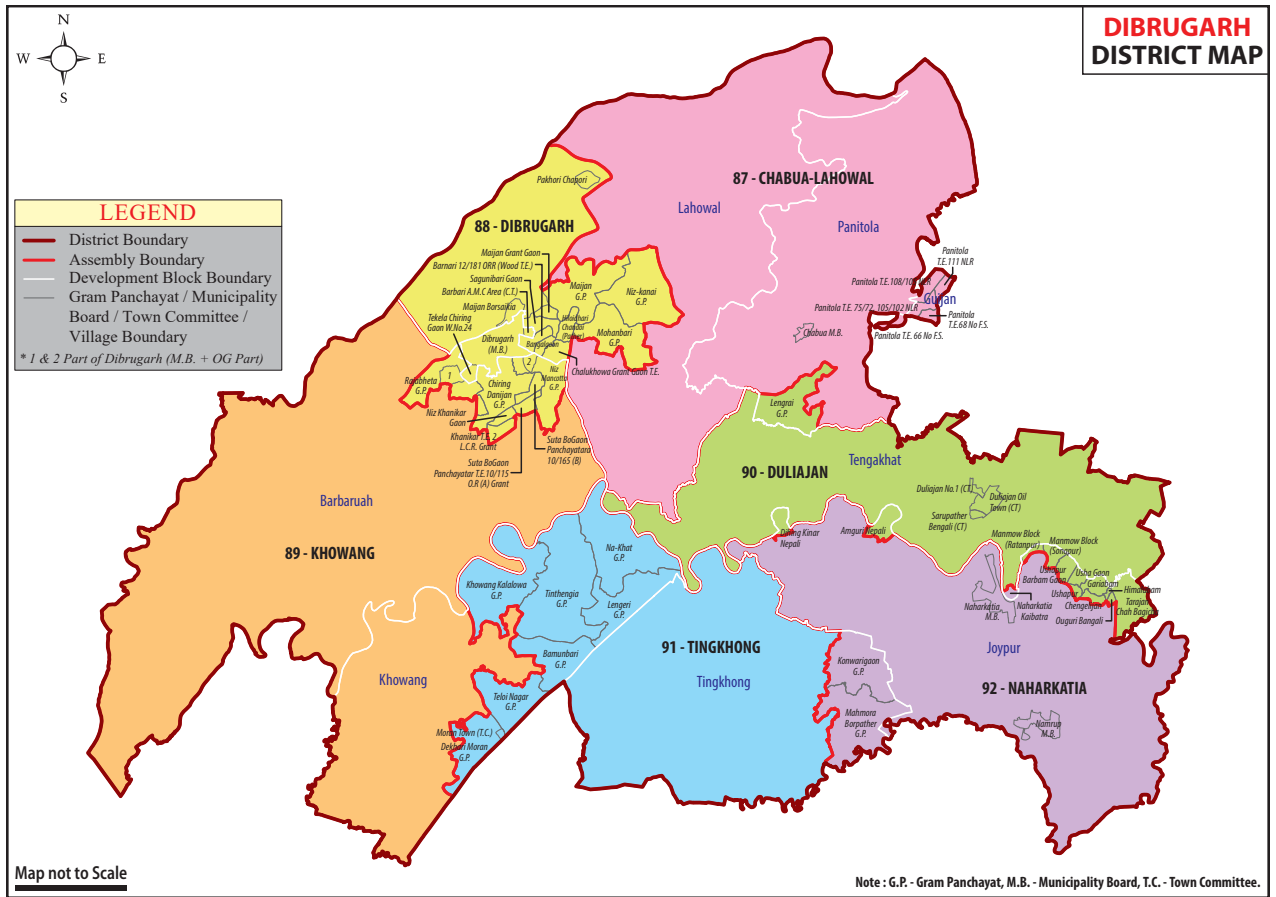


Map not to Scale

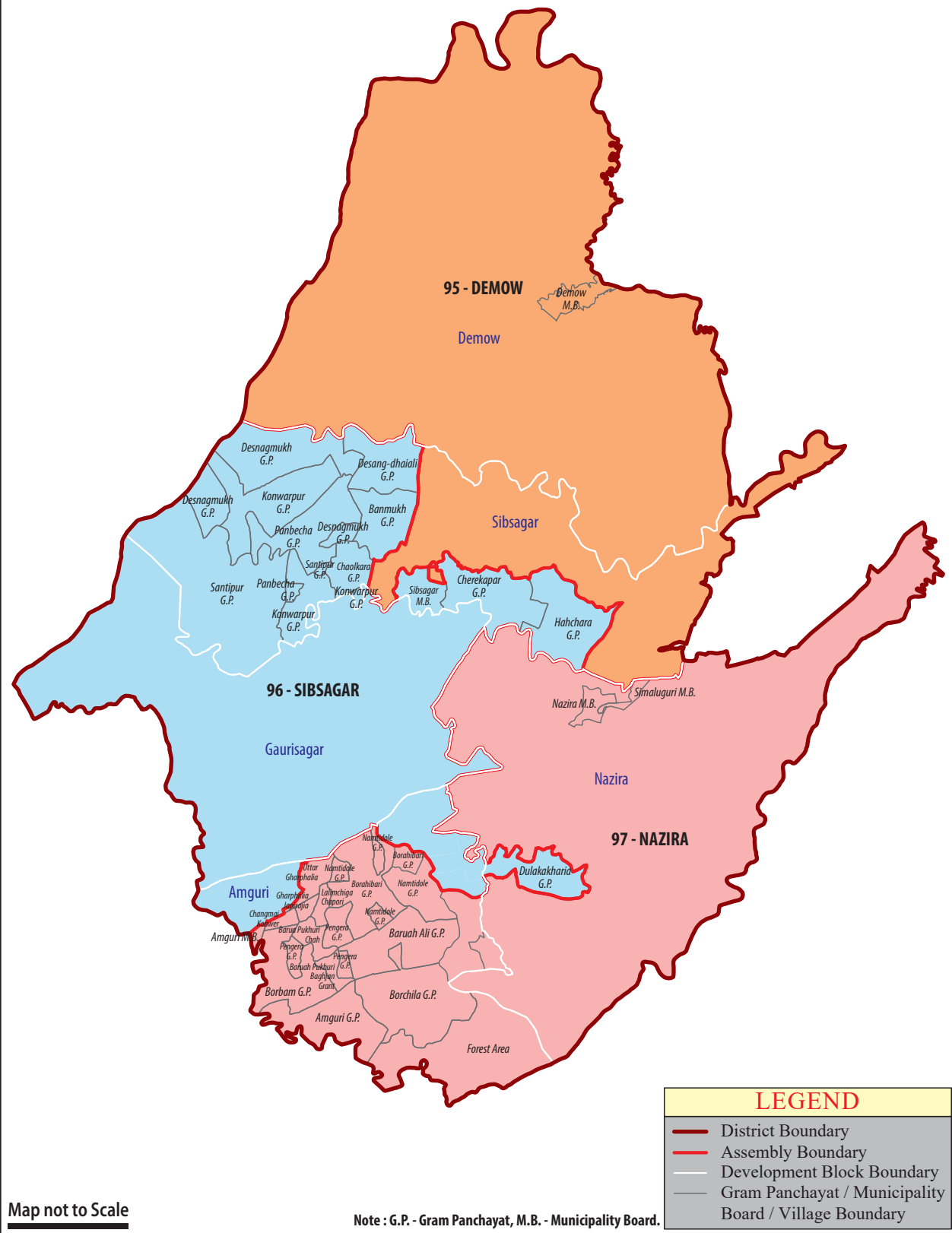

Note : G.P. - Gram Panchayat, M.B. - Municipal Board.

LEGEND

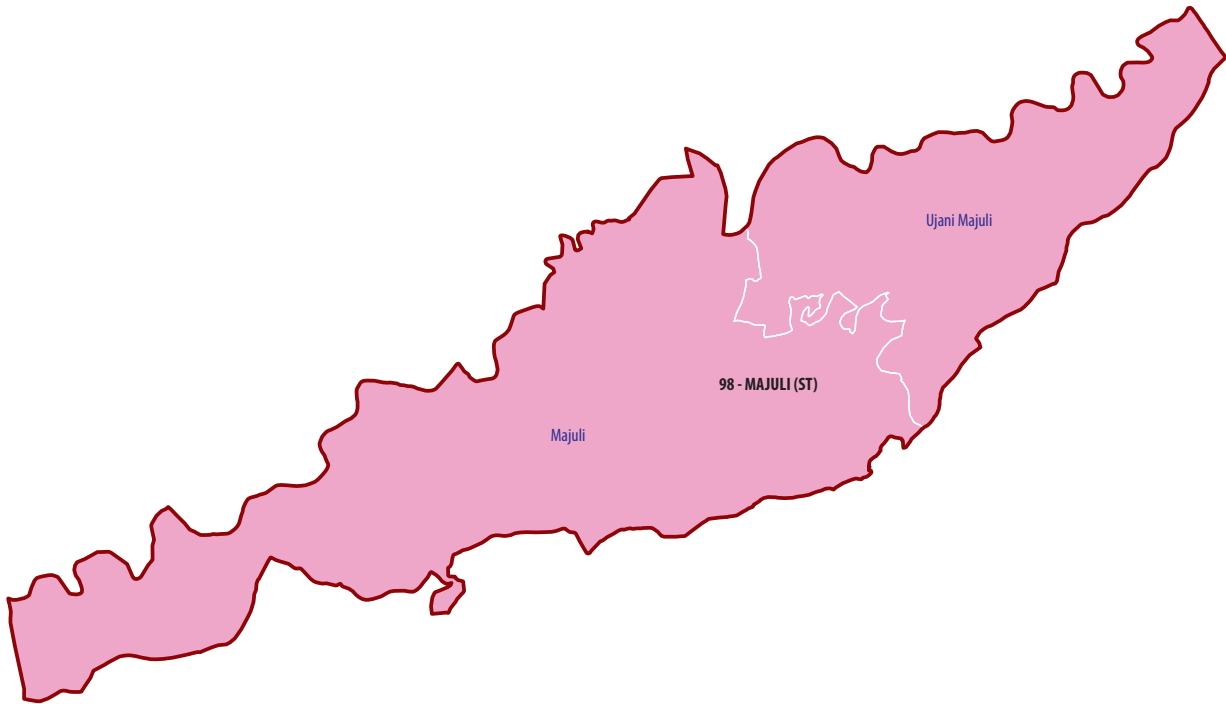
- District Boundary
- Assembly Boundary
- Development Block Boundary
- Municipality Board / Gram Panchayat / Village Boundary



SIBSAGAR DISTRICT MAP



**MAJULI
DISTRICT MAP**

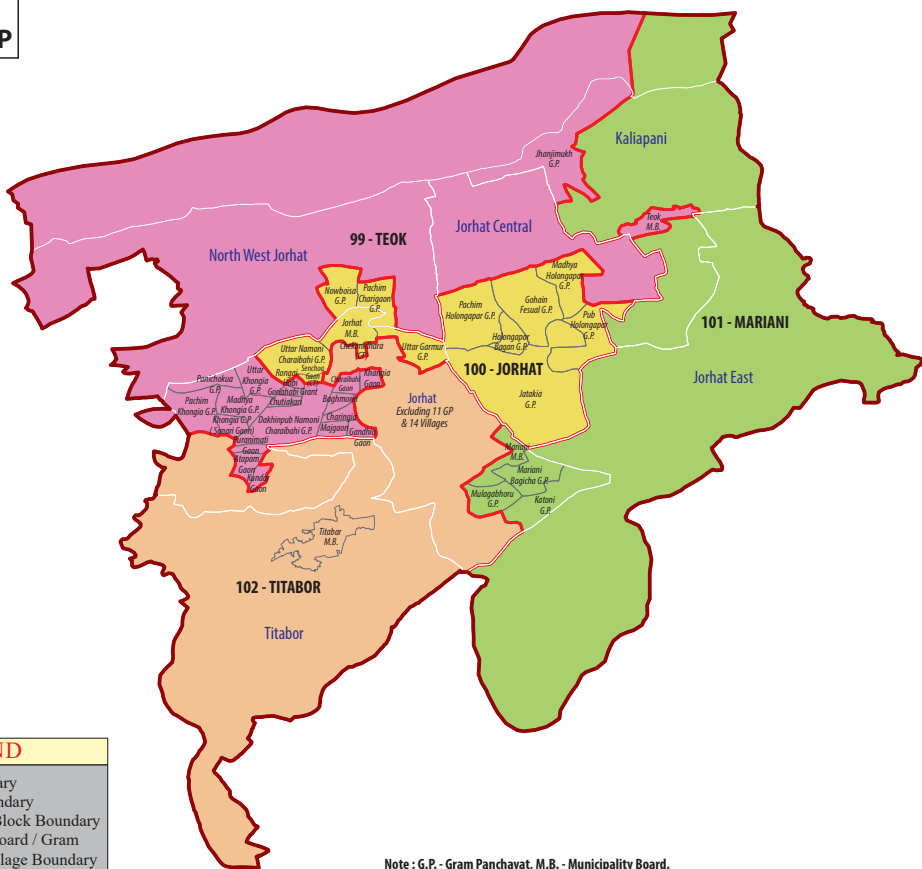


Map not to Scale

LEGEND

- District Boundary
- Development Block Boundary

**JORHAT
DISTRICT MAP**



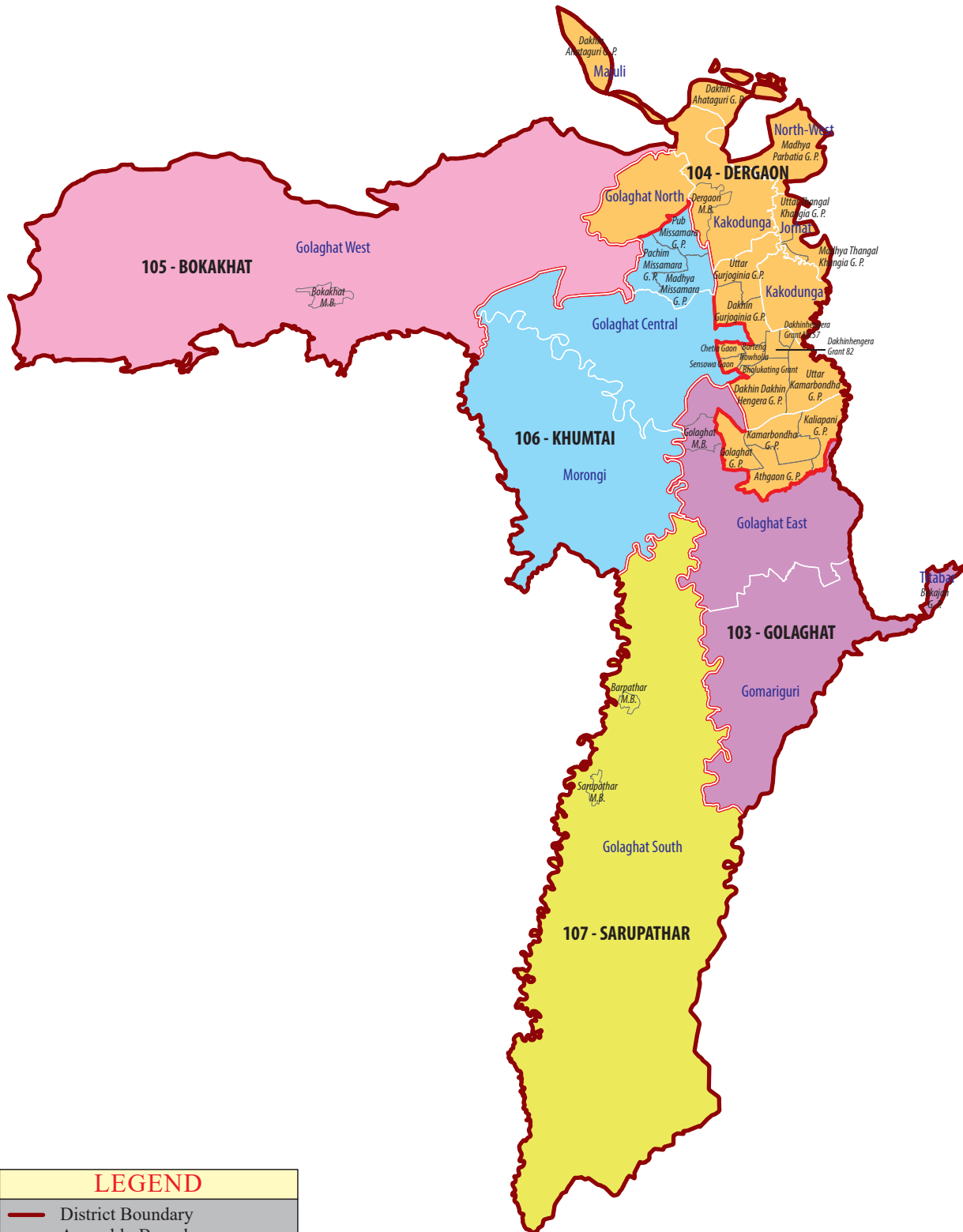
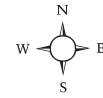
LEGEND

- District Boundary
- Assembly Boundary
- Development Block Boundary
- Municipality Board / Gram Panchayat / Village Boundary

Note : G.P. - Gram Panchayat, M.B. - Municipality Board.

Map not to Scale

GOLAGHAT DISTRICT MAP



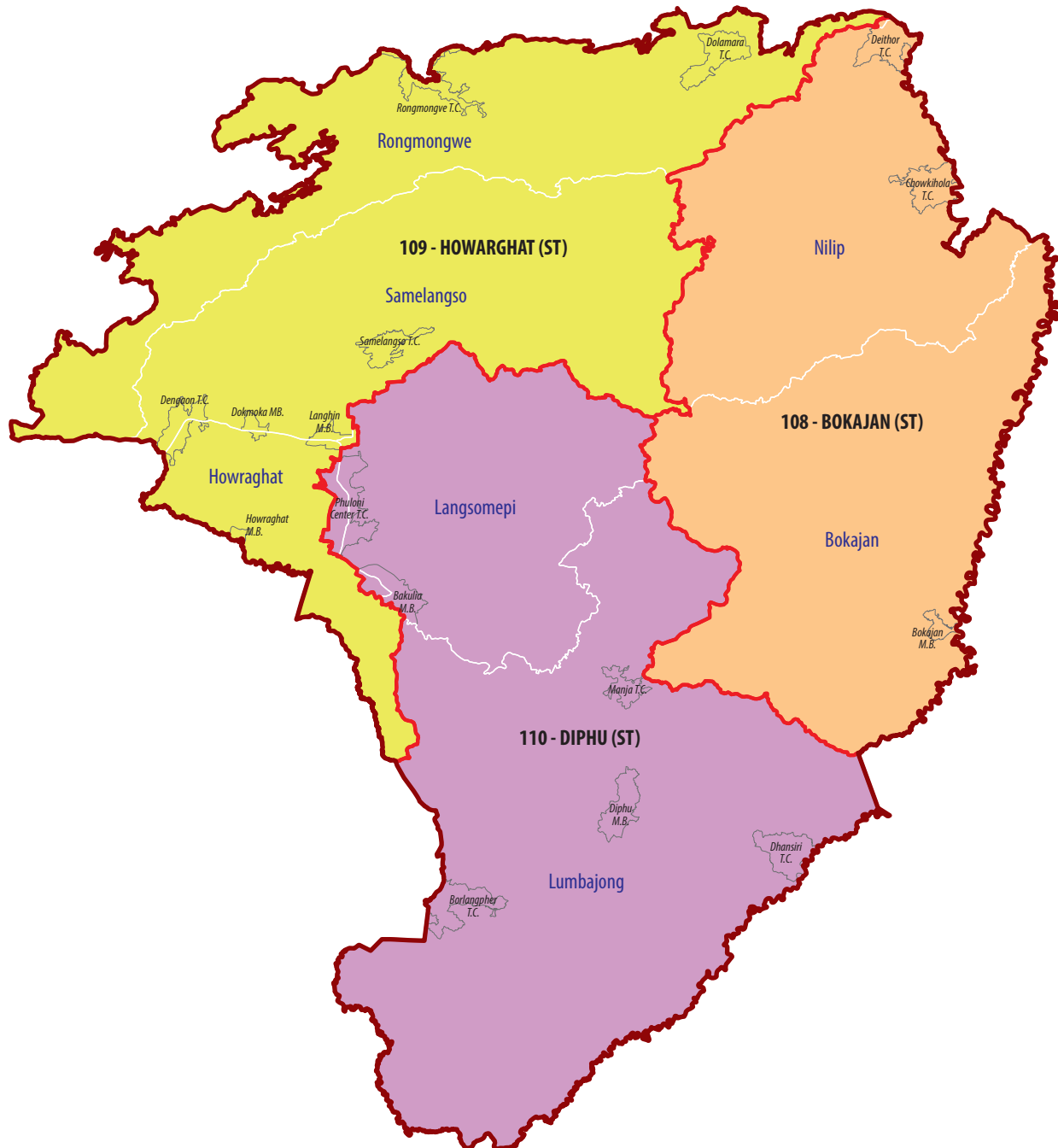
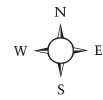
LEGEND

- District Boundary
- Assembly Boundary
- Development Block Boundary
- Gram Panchayat / Municipality Board / Village Boundary

Note : G.P. - Gram Panchayat, M.B. - Municipality Board.

Map not to Scale

**KARBI ANGLONG
DISTRICT MAP**

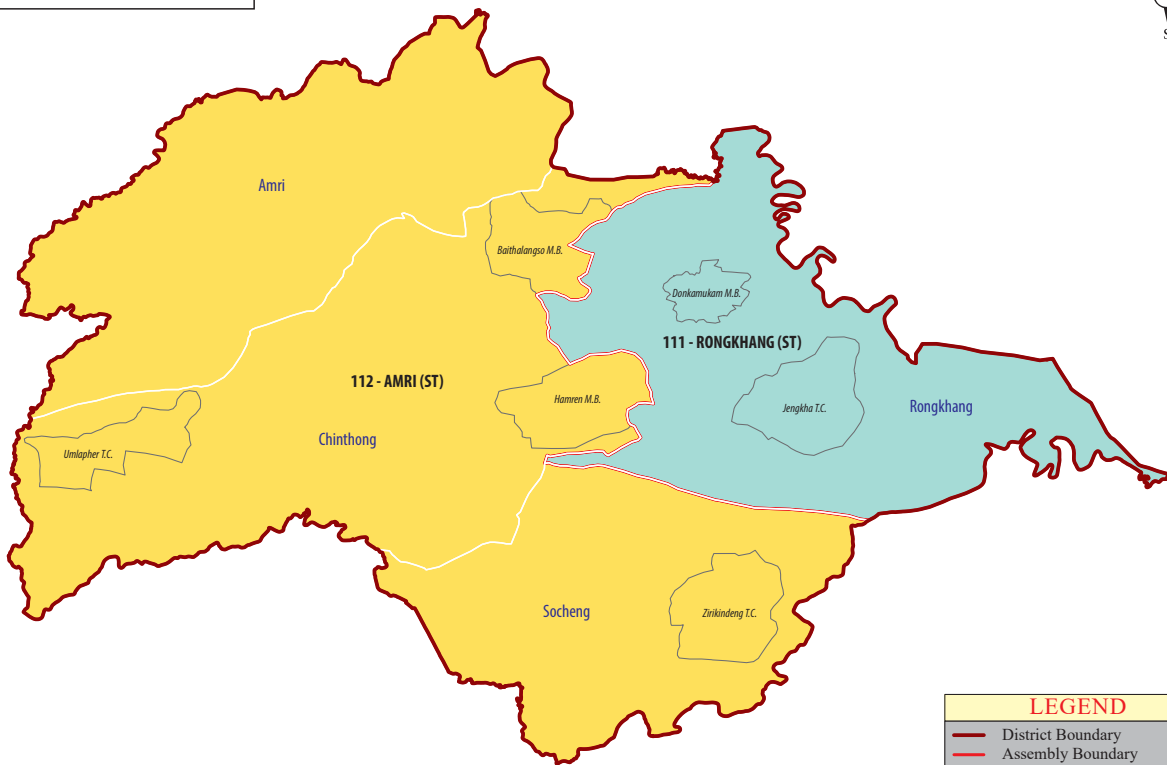
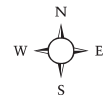


LEGEND	
	District Boundary
	Assembly Boundary
	Development Block Boundary
	Municipality Board / Town Committee / Village Boundary

Map not to Scale

Note : T.C. - Town Committee , M.B. - Municipality Board.

**WEST KARBI ANGLONG
DISTRICT MAP**



Map not to Scale

Note : M.B. - Municipality Board, T.C. - Town Committee.

LEGEND	
	District Boundary
	Assembly Boundary
	Development Block Boundary
	Municipality Board / Town Committee Boundary

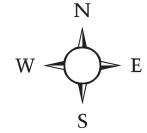
**DIMA HASAO
DISTRICT MAP**



Map not to Scale

LEGEND	
	District Boundary
	Development Block Boundary

CACHAR DISTRICT MAP

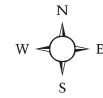


Map not to Scale

Note : G.P. - Gram Panchayat, M.B. - Municipality Board.

LEGEND	
	District Boundary
	Assembly Boundary
	Development Block Boundary
	Gram Panchayat / Municipality Board / Village Boundary

HAILAKANDI DISTRICT MAP

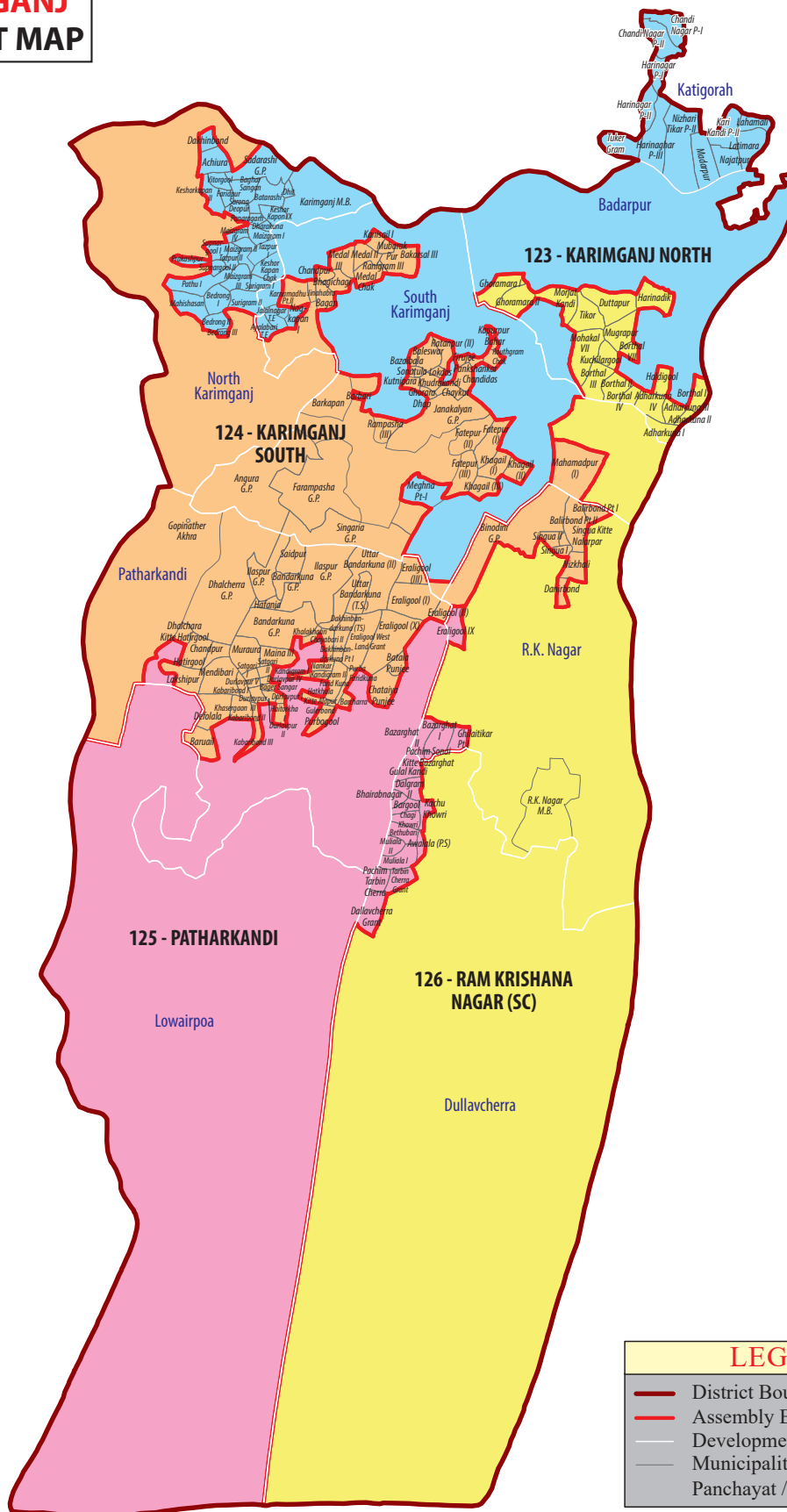
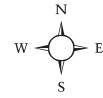


LEGEND	
	District Boundary
	Assembly Boundary
	Development Block Boundary
	Gram Panchayat / Municipality Board / Village Boundary

Map not to Scale

Note : G.P. - Gram Panchayat, M.B. - Municipality Board.


KARIMGANJ DISTRICT MAP



Map not to Scale

LEGEND	
	District Boundary
	Assembly Boundary
	Development Block Boundary
	Municipality Board / Gram Panchayat / Village Boundary

Note : G.P. - Gram Panchayat, M.B. - Municipality Board.







भारत निर्वाचन आयोग
Election Commission of India

Nirvachan sadan, Ashoka Road, New Delhi-110001
<https://eci.gov.in>